THE ESCANABA DAILY PRESS

VOL. XXXI NO. 297 [ASSOCIATED PRESS LEASED WIRE NEWS SERVICE] ESCANABA, MICHIGAN, WEDNESDAY, MARCH 6, 1940 [UPPER PENINSULA'S LEADING NEWSPAPER] (16 PAGES)

BRITAIN SEIZES DOZEN ITALIAN SHIPS

WIDER SCOPE OF HATCH ACT WINS SUPPORT

ROOSEVELT ENTERS 'ANTI-POLITICS BATTLE

Washington, March 5 (AP)—President Roosevelt stepped into the battle over the Hatch act today, renewing his plea of last year that the law's prohibition against political activities by federal employes be extended to a large army of state workers paid out of federal funds.

While the president voiced his opinion at a press conference, the senate was beginning a battle over legislation by Senator Hatch (D-NM) to write such an extension into the law.

Taxpayers May Revolt

Senator Chandler (D-Ky) supported Hatch, warning that there would be a "real revolt" by the people unless the use of federal funds by officials to re-elect themselves is ended. The taxpayers' money, he said, is collected for services needed by the taxpayers, not "to perpetuate anybody in office.'

His listeners recalled that a senatorial primary contest between Chandler and Senator Barkley (D-Ky) in 1938 was closely linked with the formulation of the original Hatch act.

In 1938 Chandler was governor of Kentucky and sought the senate seat held by Senator Barkley, the Democratic floor leader. In the course of a bitter campaign, a senate committee conducted an inquiry and said it found evidence of the misuse of political influence through the WPA on Barkley's behalf. Barkley, in turn, charged that Chandler was misusing the state highway office and its employes. Barkley won, but Chandler came to the senate later upon the death of Senator Logan of Kentucky.

Criticism Constructive

The extension legislation was battered today by objection from many quarters. Senator Minto (D-Ind), for example, said that it might give the federal government an opportunity to "control" purely state elections.

However, the criticism came in many instances from Senators who intend to vote for the extension, but wish first to improve certain sections of the bill, and the supporters of the legislation were hardly apprehensive of the outcome.

The measure would prohibit political activity by state employes who are paid in whole or part by federal funds. It would be enforced by the civil service commission, and a penalty for infraction would be the withholding of federal funds. Since it would cover state highway employes, state social security employes, state public health officials and some others, its scope is broad.

Caught In Predicament

The original Hatch act was widely considered an anti-third term move, and had the almost solid support of Republicans and anti-new deal Democrats. The extension would cut into the political organizations in numerous Republican-dominated states, but for the most part the Republican senators from them, having voted for the original, are supporting the extension.

In one sense, they are caught in

(Continued on Page Two)

Weather

LAKE MICHIGAN: Moderate winds, mostly northerly; overcast Wednesday, light snow showers along eastern shore.

LOWER MICHIGAN: Mostly cloudy Wednesday and Thursday, light scattered snow showers Wednesday; no decided change in temperature.

UPPER MICHIGAN: Partly cloudy Wednesday and Thursday; somewhat colder in extreme east portion Wednesday.

	At 6:30 P. M.	Low Last 24 Hours
ESCANABA	28	27

Temperatures—Low Yesterday

Alpena	22	Los Angeles	41
Asheville	36	Marquette	26
Atlanta	41	Memphis	37
Bismarck	31	Miami	64
Boston	32	Milwaukee	28
Buffalo	31	Mnpls.-St. P.	30
Cincinnati	33	Montreal	26
Cleveland	31	New Orleans	50
Denver	30	New York	32
Detroit	30	Oklahoma	30
Duluth	27	Omaha	27
Frankfort	27	Parry Sound	28
Galveston	54	Phoenix	37
Gr. Rapids	30	Pittsburgh	30
Green Bay	28	Port Arthur	10
Indianapolis	29	Salt Lake	32
Jacksonville	47	Frisco	51
Kamloops	33	Soo, Mich.	23
Kansas City	30	Washington	40
Kapuskasing	7	Winnipeg	24

Marries Boss

No longer will Peggy Dowd (above) take dictation from Presidential Adviser Thomas C. Corcoran. She married him at Leesburg, Va. (NEA Telephoto)

IOWA SEAT WON BY REPUBLICANS

New Dealer Concedes Defeat In Race for Congress

Des Moines, Iowa, March 5 (AP)—The sixth Iowa district held true to its Republican traditions in convincing fashion today by electing Robert K. Goodwin, youthful mayor of Redfield, Iowa, to fill the unexpired term of the late Congressman Cassius C. Dowell.

Byron G. Allen of Des Moines, Democratic candidate who campaigned on a new deal platform, conceded defeat.

With 212 out of 218 precincts tabulated, Goodwin held a three-to-two lead over Allen.

The vote:

Robert K. Goodwin (R) 29,248.

Byron G. Allen (D) 18,770.

W. W. Klein (Ind) 405.

Results in the remaining six precincts were not expected before morning because of muddy roads and lack of communication facilities.

The special election had been heralded the country over as a test of the new deal's comeback power in Iowa after the Republican triumph in 1938. Goodwin is 35; Allen 38.

Secretary of Agriculture Wallace's home is here, and Allen sought in his campaign to establish the AAA as the prime issue. Goodwin, however, is an AAA cooperator on his 280-acre farm. He talked "parity prices for farmers" just as emphatically as did his opponent.

The Republican nominee is a son of W. J. Goodwin, Des Moines banker and a regional chairman on Glenn Frank's program committee. Allen, who has been elected to the Iowa legislature both as an independent and a Republican, joined the Democratic party in 1936.

Russia Apologizes For Bombs Dropped On Swedish Village

Stockholm, March 5 (AP)—An official announcement today said the Russian government had handed the Swedish legation in Moscow a note apologizing for the bombing of Pajala, Swedish town near the Finnish border, on Feb. 21 by Red army planes.

Further details of the Soviet action were not told in the short communication received here from the Moscow legation. Previously the Soviet government informally had denied the bombing. Today's action followed a new investigation.

Death Reveals Man Posed As A Woman For Last 28 Years

Redwood City, Calif., March 5. (AP)—A hospital examination two hours before the death of "Mrs." Adele Best, 74, disclosed the patient was a man who had posed as a woman for 28 years, Deputy Coroner Daniel O'Connell reported to police.

Death was attributed to a cerebral hemorrhage. The patient entered the hospital last night. O'Connell said an examination was refused by the patient until today.

SHERIFF RUNG INTO DETROIT GRAFT INQUIRY

OFFICERS INDICTED ON CHARGES OF TAKING BRIBE

Detroit, March 5 (AP)—A grand jury probing charges that law enforcement officers conspired with law-breakers widened its scope today to bring Sheriff Thomas C. Wilcox into court as a defendant.

Wilcox, two of his aides and three other public officials were indicted and arraigned by Circuit Judge Homer Ferguson, sitting as a one-man grand jury and as magistrate, on charges of obstructing justice by accepting bribes to protect gamblers. Pleas of innocent were entered and examinations set for March 14.

Aides of Judge Ferguson said tonight that a petition asking for ouster of Wilcox was being prepared and that it will be presented to Governor Dickinson Wednesday or Thursday.

Racketeers In Conspiracy

The indictments named 39 other persons, said by Chester P. O'Hara, special prosecutor for the grand jury, to be gamblers, racketeers and keepers of disorderly houses, accused of conspiring to obstruct justice by paying protection money.

Named with Wilcox were Prosecutor Duncan C. McCrea of Wayne county and his chief investigator Harry Colburn, already indicted on charges of conspiring to operate and protect a baseball pool; Chief Deputy Sheriff Bernard E. McGrath; Carl J. Staebler, head of the civil division of the sheriff's office, and Alfred J. Garska, president of suburban Grosse Pointe Park.

McCrea Hearing Opens

Ouster proceedings against McCrea have been instituted by the state, with a hearing set for March 26. Tomorrow McCrea, Colburn and others face an examination on the baseball pool charge.

Today's indictments deal with alleged graft in Wayne county outside of Detroit. Among the non-officials arrested are Gustav Pines, Detroit investment broker accused of being "an agent and employe" of Wilcox in handling graft moneys; Charles Moceri and James Moceri, former operators of Club Ackmur northwest of Detroit; Sam (Smoky) Solomon of Hamtramck; Clarence De Wallett of Ecorse; Benjamin D. Landsburg of Dearborn, former Inkster chief of police; and Victor Otto of Grosse Pointe Park.

Federal agents notified Judge Ferguson that De Wallett has been sought on a charge of bribing three customs officers in 1928.

Riot Squads Called

McCrea, whose attempt to send a party of sheriff's deputies to the

(Continued on Page Two)

EASTERN STORM HEADS SEAWARD

Rain and Sleet Leave Havoc Behind; Homes Without Heat

(By The Associated Press)

A property-wrecking rain and sleet storm—the worst in the east in a quarter century—headed seaward last (Tuesday) night, leaving the north Atlantic seaboard states with a gigantic job of repairing millions in damage and of coping with the menace of heatless homes and disrupted communication.

The health problem grew acute in Dutchess county, N. Y., where storm-crippled heating systems swelled the lists of those suffering from a grippe epidemic. Thousands of others shivered on Long Island, where one of the estates without warmth was that of Mrs. Theodore Roosevelt, Sr.

Whole communities still were in darkness in New Jersey's Morris, Sussex and Warren counties, in some sections of Connecticut, and in isolated places in Massachusetts. Thousands of telephones still were out of order and linemen worked to re-rig wires felled by heavy sheathings of ice.

Men, money and machinery were set to work to restore order to the nation's northeast corner, hard-hit only two years ago by a $500,000,000 double disaster of hurricane and floods, the most expensive in the nation's history.

At least seven deaths were attributed to the storm, three in Massachusetts, two traffic fatalities in New Jersey Sunday night, and one each in Pennsylvania and Connecticut. The Connecticut death came when a power company repairman was shocked while working on a storm-damaged high tension tower.

City Sinks Into Mine Tunnels



Giant cracks appear in Shenandoah, Pa., building wall after 24 hour rain caused 16 business and residential blocks to settle 20 inches into abandoned anthracite mines which underlie the town.

Million Dollar Blaze At LaGuardia Airport

New York, March 5. (AP) — A million-dollar fire late today swept an incompleted block-long hangar at LaGuardia Field, the city's new $40,000,000 municipal airport.

The hangar, valued at $1,250,000, was under lease to Transcontinental and Western Air and was to have been put in operation late this month. It was the center one of a bank of three.

While red-hot steel slabs from the roof and the sides of the vast sprawling building crashed heavily to the earth in showers of sparks, fire fighters were able to protect two adjoining hangars of similar size and cost.

Colonel Brehon Somervell, WPA administrator for the city, estimated the damage at about $1,000,000. Mayor LaGuardia said neither the city nor the federal government carried insurance on the hangar, adding that a new appropriation would be needed to reconstruct it.

The mayor had led the long campaign for construction of the great airport, built by WPA labor and located near the New York World's Fair grounds, at North Beach, Queens.

As he left the airport shortly before midnight, the mayor was asked for comment. He said:

"The more we analyze—," and then broke off.

"Give us 24 hours to complete our investigation," he said.

While an official statement as to the cause of the fire awaited investigation, William H. Peters, a WPA laborer, said it had sprung up as a "small blaze" in a paint locker. Police Inspector John LaGarenne said it appeared accidental.

No airplanes were inside.

The flames apparently leaped directly from the paint locker to the wood scaffolding which ringed and criss-crossed the great building. The bulk of the damage was caused not in the destruction of this superstructure itself, but by the twisting of steel work resulting from the heat.

The blaze at its height — accompanied by boiling black smoke from burning tar which obscured much of the immediate area—leapt up 100 feet, showing dull-red at great distances through the late afternoon murk.

Airplanes continued to operate. TWA announced that its service would not be interrupted.

TROOPERS HUNT 3 HITCH-HIKERS

Kalamazoo Man Slugged, Robbed of $11 and His Automobile

Paw Paw, Mich., March 5. (AP)—Michigan state police headquarters at East Lansing announced the arrest tonight at Niles of three men for questioning in the robbery of a Kalamazoo motorist.

Police reported the three, who said they were privates in Company I, Second Infantry, United States Army Reserves of Fort Brady, Sault Ste. Marie, Mich., were in the stolen automobile when apprehended at the intersection of roads US-31 and M-140 near Niles.

The three, Douglas Hebert, 21, New Orleans, La.; Phil Carson, 21, Detroit, and James Butler, 21, of Texas, were being taken to Kalamazoo for questioning.

Pierre C. Allers, the victim of the robbery, told police today three hitch hikers had taken $11 from him, slugged him with a pistol and then taken his car.

LaRue Breed, Paw Paw traffic officer, pursued the trio but a twist of fate forced him to abandon the chase. A few minutes before Breed saw Allers, the victim, jump from a passing car, the officer had tied a dog to the rear bumper of his automobile, intending to take it to the home of its owner because of a dog quarantine in effect here.

Forgetting the dog, Breed started to chase the three thugs but was halted by screams of pedestrians who saw the helpless animal being dragged behind the automobile. Breed halted the car and released the animal, which was unharmed.

Chicken Rides Log In California Flood

San Francisco, March 5. (AP)—A chicken rode a log into the trans-Pacific clipper base on Treasure Island in San Francisco Bay today for a safe landing after a voyage of more than 200 miles.

The plump Plymouth Rock hen had a leg band indicating she came from the vicinity of Marysville, near the heart of northern California's most severe flood damage.

A Treasure Island guard, who brought the hen ashore, theorized that when her farm home was flooded, probably late last week, she boarded the log and rode the flood waters down the Feather and Sacramento rivers

Ice On Lake Erie Holds Up Freighter

Toledo, March 5 (AP)—The freighter E. C. Pope reached here today after bucking Lake Erie ice 19 hours and 50 minutes on the way from Detroit. The trip normally takes about four hours.

Capt. William Edgar said the ice in western Lake Erie is the worst in his experience.

The freighter took on a cargo of coal here and Capt. Edgar planned to return to Detroit within a few hours.

SALES SET RECORD

Chicago, March 5 (AP)—Montgomery Ward & company reported today that February sales this year totalled $30,530,347, the best February in the concern's history. The figure represented an increase of $5,566,240, or 22.30 percent over sales during February, 1939

BOMBING RAID KILLS SCORES IN FINN TOWN

RUSSIANS CRAWLING ACROSS ICE ARE GUN TARGETS

BY MAX HARRELSON

Helsinki, March 6 (Wednesday) (AP)—At least 50 persons were killed and scores wounded in a small south central Finnish town yesterday when Russian planes executed one of their worst bombing raids of the war.

Five direct hits were scored on a hospital, and one bomb dropped on an air raid shelter.

The raiders, diving out of the clouds to 1,400 or 1,700 feet, swept over in two flights 50 minutes apart.

Fifteen of the bombs struck in the vicinity of a military hospital and one big explosive missile went directly down the stairway from the top of the four-story building to the bottom.

Markmanship Good

Twenty-five persons, nearly all of them women, were killed when a bomb hit the top of the air raid shelter.

Two hundred bombs, all effective, were dropped in the raid by 32 planes just after a party of five foreign newspaper correspondents and photographers arrived in the town. (Military censorship forbids naming the town.)

The attack, a sample of the air warfare which Russia is pressing home, came as the Finns with their own airforce had bombed and machine-gunned Red army detachments attempting to cross ice-crusted Viipuri bay. The Finns said they still were holding the Russians at the outskirts of that battered port.

Some Russian troops were drowned and several tanks sunk in huge fissures of the ice of Viipuri bay, opened up when bombs and artillery fired on the attackers coming west in an attempt to encircle the city, unofficial Finnish reports said.

Flag Still Waves

The Finnish high command said fighting still was in progress among the rugged inlets at the mouth of the bay, and the Finnish flag still waved from Viipuri's historic castle.

An official communique on the Russian bombing attacks said "the enemy pilots' brutal bombing of hospitals and helpless patients continues.

"On Tuesday, bombing was, if possible, more raw and brutal than ever before. Altogether three hospitals were bombed during the day. In one hospital more than 10 patients were killed and in another at least four. Many patients were wounded during these raids."

Immediate objectives of the Russian attacks outside Viipuri appeared to be Virolanti and Haapasaari islands, for the pur-

(Continued on Page Two)

LATIN AMERICA SOLD U. S. GUNS

World War Weapons Are Offered to Several Non-Belligerents

BY EDWARD E. BOMAR

Washington, March 5 (AP)—The war department offered today to sell, to Latin American and other non-belligerent nations, artillery, rifles and other surplus war material which cost originally several hundred million dollars.

A list of such surplus weapons described as "usable" though they date from the World war, was disclosed following an announcement that 90 long-range six-inch field pieces had already been sold to Brazil. The price was not made public.

President Roosevelt announced last month that certain army and navy munitions would be offered to neutrals and the list was prepared at his direction. Finland was barred from the offer because it is at present engaged in hostilities.

The sale to Brazil was said officially to be the first such sale of army munitions to a foreign government since the World war. Some 2,500 rifles were reported reliably, however, to have been transferred recently to Haiti, and the Philippine government was supplied with rifles and mountain guns for its new army after the commonwealth was set up in 1935 to prepare for independence.

Several Latin American governments, including Chile, have inquired since the European war started whether American munitions in storage for more than two decades were for sale. Sweden also has made such inquiries.

Big Political Fuss Is Stirred Up Over 1940 Census Queries

Washington, March 5 (AP)—Accused by President Roosevelt of making a "political" row about 1940 census questions, Senator Tobey (R-NH) struck back tonight with a charge that the president was displaying "poor taste" by "obtruding himself" into a legislative matter.

Tobey is leading the fight to delete questions about personal income from the census on the ground they are an invasion of privacy. Asked about this at his press conference today, the president said:

"The whole thing is a political move. Everybody accredited to congress knows that is the sole motive."

He said he wondered whether any newspaperman present had any statistical information he wanted to hide from the government. The chief executive quickly added that he had nothing to hide and believed none of the newspapermen had.

President Dodges Issue

One reporter asked about the census question "have you ever been divorced?" Mr. Roosevelt said such information need not be supplied neighbors but probably was valuable to the census bureau in recording the curve of marriage and divorce. The president said nobody cares a rap about who the individuals are.

Tobey's statement, issued later, pointed out that his resolution for the deletion of the question was pending before a senate committee and added:

"It is another example of the executive obtruding himself in a purely legislative matter."

After terming the president a "past master x x x as a purveyor and producer of politics," he said the White House statement "dodges the real issue and creates a smoke screen to cover it up."

"Thousands of people, from every state, Democrats and Republicans, Protestants and Catholics, Jews and gentiles, cry out against this attempted violation of the citizen's inherent right of privacy. Their outraged feelings cannot be shunted aside by the false charge of 'politics'," the statement said.

FARMER ADMITS WIFE'S MURDER

Hatchet Slayer Sent to Prison for Life At St. Clair, Mich.

St. Clair, Mich., March 5 (AP)—For the hatchet slaying of his wife this morning, Walter Ciborowski, 61-year-old Muttonville farmer, was sentenced this afternoon to life imprisonment at the state prison of southern Michigan.

Circuit Judge Laurie O. Telfer pronounced sentence after reducing the charge of first degree murder to that of second degree. The court said his investigation of the case revealed that Ciborowski committed the crime maliciously and wilfully but without premeditation. The aged farmer pleaded guilty several hours earlier through an interpreter. Ciborowski was born in Poland.

Ciborowski waived examination in justice court a few hours after his wife, Lottie, 55, was found wounded in a chicken coop adjoining the two-room house where the Ciborowskis and four of their six children live. She died at Port Huron General hospital a short time later.

State Policeman Lyle Hall said Ciborowski admitted he killed his wife during a quarrel. Hall said Ciborowski accused his wife of having kept company with another man.

Bay City Stabbing Blamed On Escaper

Bay City, Mich., March 5 (AP)—Gale Watson, an escaped convict from the Southern Michigan prison, was bound over to the circuit court today for trial on a charge of felonious assault following examination before Police Justice Edwin A. Boden. Bond of $3,000 was not furnished.

Mrs. Marie Schwartz, the principal witness, testified that Watson stabbed her in the left hand in an unsuccessful attempt to steal her automobile on Feb. 28. Watson declined to take the stand.

Ex-Sheriff Is Killed By Michigan Central

Detroit, March 5 (AP)—William Caldwell, 63-year-old former sheriff (1918 to 1922) of Macomb county, was killed today by a Michigan Central train in Dearborn.

Witnesses said Caldwell appeared confused at the sound of the locomotive whistle and stepped directly into the train's path.

ROME HOLDING HOLE CARD IN SEA BLOCKADE

MOVE TO STRANGLE GERMAN EXPORTS CONTINUED

BY DREW MIDDLETON

London, March 5 (AP)—Up to six Italian ships carrying German coal from Rotterdam arrived tonight off the Downs, British contraband control station, where six others were taken during the day.

At least two of those already held were known to be laden with German coal, which Britain has declared contraband. It was not clear whether tonight's new arrivals came voluntarily, or under the guidance of British warships, or whether they yet included all of the second group of six which sailed from the Netherlands port during the day.

Sharp Protest Ignored

A third group of six Italian colliers continued loading at Rotterdam.

The seizures, constituting an emphatic reply to a sharp Italian protest, came as Britain stepped up other phases of her economic warfare against Germany by announcing a £300,000,000 (about $1,200,000,000) war loan and a campaign to increase British exports.

Despite Italy's pointed warning of a severe strain on political and economic relations between the two powers by the newly enforced coal blockade, the Italian ships were escorted into the contraband control base off Deal, southeastern England, while a search was under way for other coal-bearing ships which slipped out of Rotterdam.

War Loan Pushed

In all, twelve Italian ships have left Rotterdam in the last two days and six more are loading. They were taking on their cargoes in the Netherlands port when the British seizure order went into effect March 1.

Today's moves to further strangle German exports were accompanied by Chancellor of the Exchequer Sir John Simon's announcement that lists for the new war loan would open March 12 and a government white paper promising efforts to obtain the "greatest volume of export trade possible" to bolster England's financial and economic defenses.

The loan is to be for 15 to 19 years at three per cent and will be issued at par. It will be redeemable at par on October 15, 1959, and the treasury may redeem the issue in whole or in part any time after October 15, 1955.

Publicity Drive Proposed

Ten per cent of all sbscriptions are payable upon application and the balance on April 15, 1940. Subscriptions are to be limited between £10 and £1,000 ($40 and $4,000) a person.

The white paper, presented to the house by Sir Andrew Rae Duncan, president of the board of trade, indicated that the United States and South American markets were considered fields to be developed.

It explained the work of the recently organized export council and hinted that monster publicity and propaganda campaigns soon would be started to make "made in Britain" better known.

BY KIRK L. SIMPSON
(Associated Press Staff Writer)

Whatever its real purport, Rome's harshly worded protest against the Anglo-French blockade policy came at an especially embarrassing moment for the alies.

It was carefully timed by Mussolini, who has again proved himself an accomplished performer at the international poker table, although his real purposes remain obscure.

The war sap is rising in Europe under the urge of approaching spring. In France, particularly, there is greater tensity over the possibility of a German attack than at any time since the outbreak of the conflict.

The French and their British

(Continued on Page Two)

Traffic Toll

Bay City, Mich., March 5 (AP)—Eight-year-old Chirles Ackerman was killed this afternoon when he ran into the side of a large oil truck. His head was crushed beneath a rear wheel. The driver of the truck, Leslie E. Conklin, Pontiac, was not held.

Mt. Pleasant, Mich., March 5 (AP)—Injuries suffered in a traffic accident Sunday caused the death today of Miss Mary Teale, 23, of Route 2, Clare. She was a passenger in an automobile that skidded on highway US-27 and turned over six times.

THE ESCANABA DAILY PRESS

VOL. XXXI NO. 297 [ASSOCIATED PRESS LEASED WIRE NEWS SERVICE] ESCANABA, MICHIGAN, WEDNESDAY, MARCH 6, 1940 [UPPER PENINSULA'S LEADING NEWSPAPER] (16 PAGES)

BRITAIN SEIZES DOZEN ITALIAN SHIPS

WIDER SCOPE OF HATCH ACT WINS SUPPORT

ROOSEVELT ENTERS 'ANTI-POLITICS BATTLE

Washington, March 5 (AP)—President Roosevelt stepped into the battle over the Hatch act today, renewing his plea of last year that the law's prohibition against political activities by federal employes be extended to a large army of state workers paid out of federal funds.

While the president voiced his opinion at a press conference, the senate was beginning a battle over legislation by Senator Hatch (D-NM) to write such an extension into the law.

Taxpayers May Revolt

Senator Chandler (D-Ky) supported Hatch, warning that there would be a "real revolt" by the people unless the use of federal funds by officials to re-elect themselves is ended. The taxpayers' money, he said, is collected for services needed by the taxpayers, not "to perpetuate anybody in office.'

His listeners recalled that a senatorial primary contest between Chandler and Senator Barkley (D-Ky) in 1938 was closely linked with the formulation of the original Hatch act.

In 1938 Chandler was governor of Kentucky and sought the senate seat held by Senator Barkley, the Democratic floor leader. In the course of a bitter campaign, a senate committee conducted an inquiry and said it found evidence of the misuse of political influence through the WPA on Barkley's behalf. Barkley, in turn, charged that Chandler was misusing the state highway office and its employes. Barkley won, but Chandler came to the senate later upon the death of Senator Logan of Kentucky.

Criticism Constructive

The extension legislation was battered today by objection from many quarters. Senator Minto (D-Ind), for example, said that it might give the federal government an opportunity to "control" purely state elections.

However, the criticism came in many instances from Senators who intend to vote for the extension, but wish first to improve certain sections of the bill, and the supporters of the legislation were hardly apprehensive of the outcome.

The measure would prohibit political activity by state employes who are paid in whole or part by federal funds. It would be enforced by the civil service commission, and a penalty for infraction would be the withholding of federal funds. Since it would cover state highway employes, state social security employes, state public health officials and some others, its scope is broad.

Caught In Predicament

The original Hatch act was widely considered an anti-third term move, and had the almost solid support of Republicans and anti-new deal Democrats. The extension would cut into the political organizations in numerous Republican-dominated states, but for the most part the Republican senators from them, having voted for the original, are supporting the extension.

In one sense, they are caught in

(Continued on Page Two)

Weather

LAKE MICHIGAN: Moderate winds, mostly northerly; overcast Wednesday, light snow showers along eastern shore.

LOWER MICHIGAN: Mostly cloudy Wednesday and Thursday, light scattered snow showers Wednesday; no decided change in temperature.

UPPER MICHIGAN: Partly cloudy Wednesday and Thursday; somewhat colder in extreme east portion Wednesday.

	At 6:30 P. M.	Low Last 24 Hours
ESCANABA	28	27

Temperatures—Low Yesterday

Alpena	22	Los Angeles	41
Asheville	36	Marquette	26
Atlanta	41	Memphis	37
Bismarck	31	Miami	64
Boston	32	Milwaukee	28
Buffalo	31	Mnpls.-St. P.	30
Cincinnati	33	Montreal	26
Cleveland	31	New Orleans	50
Denver	30	New York	32
Detroit	30	Oklahoma	30
Duluth	27	Omaha	27
Frankfort	27	Parry Sound	28
Galveston	54	Phoenix	37
Gr. Rapids	30	Pittsburgh	30
Green Bay	28	Port Arthur	10
Indianapolis	29	Salt Lake	32
Jacksonville	47	Frisco	51
Kamloops	33	Soo, Mich.	23
Kansas City	30	Washington	40
Kapuskasing	7	Winnipeg	24

Marries Boss

No longer will Peggy Dowd (above) take dictation from Presidential Adviser Thomas C. Corcoran. She married him at Leesburg, Va. (NEA Telephoto)

IOWA SEAT WON BY REPUBLICANS

New Dealer Concedes Defeat In Race for Congress

Des Moines, Iowa, March 5 (AP)—The sixth Iowa district held true to its Republican traditions in convincing fashion today by electing Robert K. Goodwin, youthful mayor of Redfield, Iowa, to fill the unexpired term of the late Congressman Cassius C. Dowell.

Byron G. Allen of Des Moines, Democratic candidate who campaigned on a new deal platform, conceded defeat.

With 212 out of 218 precincts tabulated, Goodwin held a three-to-two lead over Allen.

The vote:

Robert K. Goodwin (R) 29,248.

Byron G. Allen (D) 18,770.

W. W. Klein (Ind) 405.

Results in the remaining six precincts were not expected before morning because of muddy roads and lack of communication facilities.

The special election had been heralded the country over as a test of the new deal's comeback power in Iowa after the Republican triumph in 1938. Goodwin is 35; Allen 38.

Secretary of Agriculture Wallace's home is here, and Allen sought in his campaign to establish the AAA as the prime issue. Goodwin, however, is an AAA cooperator on his 280-acre farm. He talked "parity prices for farmers" just as emphatically as did his opponent.

The Republican nominee is a son of W. J. Goodwin, Des Moines banker and a regional chairman on Glenn Frank's program committee. Allen, who has been elected to the Iowa legislature both as an independent and a Republican, joined the Democratic party in 1936.

Russia Apologizes For Bombs Dropped On Swedish Village

Stockholm, March 5 (AP)—An official announcement today said the Russian government had handed the Swedish legation in Moscow a note apologizing for the bombing of Pajala, Swedish town near the Finnish border, on Feb. 21 by Red army planes.

Further details of the Soviet action were not told in the short communication received here from the Moscow legation. Previously the Soviet government informally had denied the bombing. Today's action followed a new investigation.

Death Reveals Man Posed As A Woman For Last 28 Years

Redwood City, Calif., March 5. (AP)—A hospital examination two hours before the death of "Mrs." Adele Best, 74, disclosed the patient was a man who had posed as a woman for 28 years, Deputy Coroner Daniel O'Connell reported to police.

Death was attributed to a cerebral hemorrhage. The patient entered the hospital last night. O'Connell said an examination was refused by the patient until today.

SHERIFF RUNG INTO DETROIT GRAFT INQUIRY

OFFICERS INDICTED ON CHARGES OF TAKING BRIBE

Detroit, March 5 (AP)—A grand jury probing charges that law enforcement officers conspired with law-breakers widened its scope today to bring Sheriff Thomas C. Wilcox into court as a defendant.

Wilcox, two of his aides and three other public officials were indicted and arraigned by Circuit Judge Homer Ferguson, sitting as a one-man grand jury and as magistrate, on charges of obstructing justice by accepting bribes to protect gamblers. Pleas of innocent were entered and examinations set for March 14.

Aides of Judge Ferguson said tonight that a petition asking for ouster of Wilcox was being prepared and that it will be presented to Governor Dickinson Wednesday or Thursday.

Racketeers In Conspiracy

The indictments named 39 other persons, said by Chester P. O'Hara, special prosecutor for the grand jury, to be gamblers, racketeers and keepers of disorderly houses, accused of conspiring to obstruct justice by paying protection money.

Named with Wilcox were Prosecutor Duncan C. McCrea of Wayne county and his chief investigator Harry Colburn, already indicted on charges of conspiring to operate and protect a baseball pool; Chief Deputy Sheriff Bernard E. McGrath; Carl J. Staebler, head of the civil division of the sheriff's office, and Alfred J. Garska, president of suburban Grosse Pointe Park.

McCrea Hearing Opens

Ouster proceedings against McCrea have been instituted by the state, with a hearing set for March 26. Tomorrow McCrea, Colburn and others face an examination on the baseball pool charge.

Today's indictments deal with alleged graft in Wayne county outside of Detroit. Among the non-officials arrested are Gustav Pines, Detroit investment broker accused of being "an agent and employe" of Wilcox in handling graft moneys; Charles Moceri and James Moceri, former operators of Club Ackmur northwest of Detroit; Sam (Smoky) Solomon of Hamtramck; Clarence De Wallett of Ecorse; Benjamin D. Landsburg of Dearborn, former Inkster chief of police; and Victor Otto of Groose Pointe Park.

Federal agents notified Judge Ferguson that De Wallett has been sought on a charge of bribing three customs officers in 1928.

Riot Squads Called

McCrea, whose attempt to send a party of sheriff's deputies to the

(Continued on Page Two)

EASTERN STORM HEADS SEAWARD

Rain and Sleet Leave Havoc Behind; Homes Without Heat

(By The Associated Press)

A property-wrecking rain and sleet storm—the worst in the east in a quarter century—headed seaward last (Tuesday) night, leaving the north Atlantic seaboard states with a gigantic job of repairing millions in damage and of coping with the menace of heatless homes and disrupted communication.

The health problem grew acute in Dutchess county, N. Y., where storm-crippled heating systems swelled the lists of those suffering from a grippe epidemic. Thousands of others shivered on Long Island, where one of the estates without warmth was that of Mrs. Theodore Roosevelt, Sr.

Whole communities still were in darkness in New Jersey's Morris, Sussex and Warren counties, in some sections of Connecticut, and in isolated places in Massachusetts. Thousands of telephones still were out of order and linemen worked to re-rig wires felled by heavy sheathings of ice.

Men, money and machinery were set to work to restore order to the nation's northeast corner, hard-hit only two years ago by a $500,000,000 double disaster of hurricane and floods, the most expensive in the nation's history.

At least seven deaths were attributed to the storm, three in Massachusetts, two traffic fatalities in New Jersey Sunday night, and one each in Pennsylvania and Connecticut. The Connecticut death came when a power company repairman was shocked while working on a storm-damaged high tension tower.

City Sinks Into Mine Tunnels



Giant cracks appear in Shenandoah, Pa., building wall after 24 hour rain caused 16 business and residential blocks to settle 20 inches into abandoned anthracite mines which underlie the town.

Million Dollar Blaze At LaGuardia Airport

New York, March 5. (AP) — A million-dollar fire late today swept an incompleted block-long hangar at LaGuardia Field, the city's new $40,000,000 municipal airport.

The hangar, valued at $1,250,000, was under lease to Transcontinental and Western Air and was to have been put in operation late this month. It was the center one of a bank of three.

While red-hot steel slabs from the roof and the sides of the vast sprawling building crashed heavily to the earth in showers of sparks, fire fighters were able to protect two adjoining hangars of similar size and cost.

Colonel Brehon Somervell, WPA administrator for the city, estimated the damage at about $1,000,000. Mayor LaGuardia said neither the city nor the federal government carried insurance on the hangar, adding that a new appropriation would be needed to reconstruct it.

The mayor had led the long campaign for construction of the great airport, built by WPA labor and located near the New York World's Fair grounds, at North Beach, Queens.

As he left the airport shortly before midnight, the mayor was asked for comment. He said:

"The more we analyze—," and then broke off.

"Give us 24 hours to complete our investigation," he said.

While an official statement as to the cause of the fire awaited investigation, William H. Peters, a WPA laborer, said it had sprung up as a "small blaze" in a paint locker. Police Inspector John LaGarenne said it appeared accidental.

No airplanes were inside.

The flames apparently leaped directly from the paint locker to the wood scaffolding which ringed and criss-crossed the great building. The bulk of the damage was caused not in the destruction of this superstructure itself, but by the twisting of steel work resulting from the heat.

The blaze at its height — accompanied by boiling black smoke from burning tar which obscured much of the immediate area—leapt up 100 feet, showing dull-red at great distances through the late afternoon murk.

Airplanes continued to operate. TWA announced that its service would not be interrupted.

TROOPERS HUNT 3 HITCH-HIKERS

Kalamazoo Man Slugged, Robbed of $11 and His Automobile

Paw Paw, Mich., March 5. (AP)—Michigan state police headquarters at East Lansing announced the arrest tonight at Niles of three men for questioning in the robbery of a Kalamazoo motorist.

Police reported the three, who said they were privates in Company I, Second Infantry, United States Army Reserves of Fort Brady, Sault Ste. Marie, Mich., were in the stolen automobile when apprehended at the intersection of roads US-31 and M-140 near Niles.

The three, Douglas Hebert, 21, New Orleans, La.; Phil Carson, 21, Detroit, and James Butler, 21, of Texas, were being taken to Kalamazoo for questioning.

Pierre C. Allers, the victim of the robbery, told police today three hitch hikers had taken $11 from him, slugged him with a pistol and then taken his car.

LaRue Breed, Paw Paw traffic officer, pursued the trio but a twist of fate forced him to abandon the chase. A few minutes before Breed saw Allers, the victim, jump from a passing car, the officer had tied a dog to the rear bumper of his automobile, intending to take it to the home of its owner because of a dog quarantine in effect here.

Forgetting the dog, Breed started to chase the three thugs but was halted by screams of pedestrians who saw the helpless animal being dragged behind the automobile. Breed halted the car and released the animal, which was unharmed.

Chicken Rides Log In California Flood

San Francisco, March 5. (AP)—A chicken rode a log into the trans-Pacific clipper base on Treasure Island in San Francisco Bay today for a safe landing after a voyage of more than 200 miles.

The plump Plymouth Rock hen had a leg band indicating she came from the vicinity of Marysville, near the heart of northern California's most severe flood damage.

A Treasure Island guard, who brought the hen ashore, theorized that when her farm home was flooded, probably late last week, she boarded the log and rode the flood waters down the Feather and Sacramento rivers

Ice On Lake Erie Holds Up Freighter

Toledo, March 5 (AP) — The freighter E. C. Pope reached here today after bucking Lake Erie ice 19 hours and 50 minutes on the way from Detroit. The trip normally takes about four hours.

Capt. William Edgar said the ice in western Lake Erie is the worst in his experience.

The freighter took on a cargo of coal here and Capt. Edgar planned to return to Detroit within a few hours.

SALES SET RECORD

Chicago, March 5 (AP)—Montgomery Ward & company reported today that February sales this year totalled $30,530,347, the best February in the concern's history. The figure represented an increase of $5,566,240, or 22.30 percent over sales during February, 1939

BOMBING RAID KILLS SCORES IN FINN TOWN

RUSSIANS CRAWLING ACROSS ICE ARE GUN TARGETS

BY MAX HARRELSON

Helsinki, March 6 (Wednesday) (AP)—At least 50 persons were killed and scores wounded in a small south central Finnish town yesterday when Russian planes executed one of their worst bombing raids of the war.

Five direct hits were scored on a hospital, and one bomb dropped on an air raid shelter.

The raiders, diving out of the clouds to 1,400 or 1,700 feet, swept over in two flights 50 minutes apart.

Fifteen of the bombs struck in the vicinity of a military hospital and one big explosive missile went directly down the stairway from the top of the four-story building to the bottom.

Markmanship Good

Twenty-five persons, nearly all of them women, were killed when a bomb hit the top of the air raid shelter.

Two hundred bombs, all effective, were dropped in the raid by 32 planes just after a party of five foreign newspaper correspondents and photographers arrived in the town. (Military censorship forbids naming the town.)

The attack, a sample of the air warfare which Russia is pressing home, came as the Finns with their own airforce had bombed and machine-gunned Red army detachments attempting to cross ice-crusted Viipuri bay. The Finns said they still were holding the Russians at the outskirts of that battered port.

Some Russian troops were drowned and several tanks sunk in huge fissures of the ice of Viipuri bay, opened up when bombs and artillery fired on the attackers coming west in an attempt to encircle the city, unofficial Finnish reports said.

Flag Still Waves

The Finnish high command said fighting still was in progress among the rugged inlets at the mouth of the bay, and the Finnish flag still waved from Viipuri's historic castle.

An official communique on the Russian bombing attacks said "the enemy pilots' brutal bombing of hospitals and helpless patients continues.

"On Tuesday, bombing was, if possible, more raw and brutal than ever before. Altogether three hospitals were bombed during the day. In one hospital more than 10 patients were killed and in another at least four. Many patients were wounded during these raids."

Immediate objectives of the Russian attacks outside Viipuri appeared to be Virolanti and Haapasaari islands, for the pur-

(Continued on Page Two)

LATIN AMERICA SOLD U. S. GUNS

World War Weapons Are Offered to Several Non-Belligerents

BY EDWARD E. BOMAR

Washington, March 5 (AP)—The war department offered today to sell, to Latin American and other non-belligerent nations, artillery, rifles and other surplus war material which cost originally several hundred million dollars.

A list of such surplus weapons, described as "usable" though they date from the World war, was disclosed following an announcement that 90 long-range six-inch field pieces had already been sold to Brazil. The price was not made public.

President Roosevelt announced last month that certain army and navy munitions would be offered to neutrals and the list was prepared at his direction. Finland was barred from the offer because it is at present engaged in hostilities.

The sale to Brazil was said officially to be the first such sale of army munitions to a foreign government since the World war. Some 2,500 rifles were reported reliably, however, to have been transferred recently to Haiti, and the Philippine government was supplied with rifles and mountain guns for its new army after the commonwealth was set up in 1935 to prepare for independence.

Several Latin American governments, including Chile, have inquired since the European war started whether American munitions in storage for more than two decades were for sale. Sweden also has made such inquiries.

Big Political Fuss Is Stirred Up Over 1940 Census Queries

Washington, March 5 (AP)—Accused by President Roosevelt of making a "political" row about 1940 census questions, Senator Tobey (R-NH) struck back tonight with a charge that the president was displaying "poor taste" by "obtruding himself" into a legislative matter.

Tobey is leading the fight to delete questions about personal income from the census on the ground they are an invasion of privacy. Asked about this at his press conference today, the president said:

"The whole thing is a political move. Everybody accredited to congress knows that is the sole motive."

He said he wondered whether any newspaperman present had any statistical information he wanted to hide from the government. The chief executive quickly added that he had nothing to hide and believed none of the newspapermen had.

President Dodges Issue

One reporter asked about the census question "have you ever been divorced?" Mr. Roosevelt said such information need not be supplied neighbors but probably was valuable to the census bureau in recording the curve of marriage and divorce. The president said nobody cares a rap about who the individuals are.

Tobey's statement, issued later, pointed out that his resolution for the deletion of the question was pending before a senate committee and added:

"It is another example of the executive obtruding himself in a purely legislative matter."

After terming the president a "past master x x x as a purveyor and producer of politics," he said the White House statement "dodges the real issue and creates a smoke screen to cover it up."

"Thousands of people, from every state, Democrats and Republicans, Protestants and Catholics, Jews and gentiles, cry out against this attempted violation of the citizen's inherent right of privacy. Their outraged feelings cannot be shunted aside by the false charge of 'politics'," the statement said.

FARMER ADMITS WIFE'S MURDER

Hatchet Slayer Sent to Prison for Life At St. Clair, Mich.

St. Clair, Mich., March 5 (AP)—For the hatchet slaying of his wife this morning, Walter Ciborowski, 61-year-old Muttonville farmer, was sentenced this afternoon to life imprisonment at the state prison of southern Michigan.

Circuit Judge Laurie O. Telfer pronounced sentence after reducing the charge of first degree murder to that of second degree. The court said his investigation of the case revealed that Ciborowski committed the crime maliciously and wilfully but without premeditation. The aged farmer pleaded guilty several hours earlier through an interpreter. Ciborowski was born in Poland.

Ciborowski waived examination in justice court a few hours after his wife, Lottie, 55, was found wounded in a chicken coop adjoining the two-room house where the Ciborowskis and four of their six children live. She died at Port Huron General hospital a short time later.

State Policeman Lyle Hall said Ciborowski admitted he killed his wife during a quarrel. Hall said Ciborowski accused his wife of having kept company with another man.

Bay City Stabbing Blamed On Escaper

Bay City, Mich., March 5 (AP)—Gale Watson, an escaped convict from the Southern Michigan prison, was bound over to the circuit court today for trial on a charge of felonious assault following examination before Police Justice Edwin A. Boden. Bond of $3,000 was not furnished.

Mrs. Marie Schwartz, the principal witness, testified that Watson stabbed her in the left hand in an unsuccessful attempt to steal her automobile on Feb. 28. Watson declined to take the stand.

Ex-Sheriff Is Killed By Michigan Central

Detroit, March 5 (AP)—William Caldwell, 63-year-old former sheriff (1918 to 1922) of Macomb county, was killed today by a Michigan Central train in Dearborn.

Witnesses said Caldwell appeared confused at the sound of the locomotive whistle and stepped directly into the train's path.

ROME HOLDING HOLE CARD IN SEA BLOCKADE

MOVE TO STRANGLE GERMAN EXPORTS CONTINUED

BY DREW MIDDLETON

London, March 5 (AP)—Up to six Italian ships carrying German coal from Rotterdam arrived tonight off the Downs, British contraband control station, where six others were taken during the day.

At least two of those already held were known to be laden with German coal, which Britain has declared contraband. It was not clear whether tonight's new arrivals came voluntarily, or under the guidance of British warships, or whether they yet included all of the second group of six which sailed from the Netherlands port during the day.

Sharp Protest Ignored

A third group of six Italian colliers continued loading at Rotterdam.

The seizures, constituting an emphatic reply to a sharp Italian protest, came as Britain stepped up other phases of her economic warfare against Germany by announcing a £300,000,000 (about $1,200,000,000) war loan and a campaign to increase British exports.

Despite Italy's pointed warning of a severe strain on political and economic relations between the two powers by the newly enforced coal blockade, the Italian ships were escorted into the contraband control base off Deal, southeastern England, while a search was under way for other coal-bearing ships which slipped out of Rotterdam.

War Loan Pushed

In all, twelve Italian ships have left Rotterdam in the last two days and six more are loading. They were taking on their cargoes in the Netherlands port when the British seizure order went into effect March 1.

Today's moves to further strangle German exports were accompanied by Chancellor of the Exchequer Sir John Simon's announcement that lists for the new war loan would open March 12 and a government white paper promising efforts to obtain the "greatest volume of export trade possible" to bolster England's financial and economic defenses.

The loan is to be for 15 to 19 years at three per cent and will be issued at par. It will be redeemable at par on October 15, 1959, and the treasury may redeem the issue in whole or in part any time after October 15, 1955.

Publicity Drive Proposed

Ten per cent of all sbscriptions are payable upon application and the balance on April 15, 1940. Subscriptions are to be limited between £10 and £1,000 ($40 and $4,000) a person.

The white paper, presented to the house by Sir Andrew Rae Duncan, president of the board of trade, indicated that the United States and South American markets were considered fields to be developed.

It explained the work of the recently organized export council and hinted that monster publicity and propaganda campaigns soon would be started to make "made in Britain" better known.

BY KIRK L. SIMPSON
(Associated Press Staff Writer)

Whatever its real purport, Rome's harshly worded protest against the Anglo-French blockade policy came at an especially embarrassing moment for the alies.

It was carefully timed by Mussolini, who has again proved himself an accomplished performer at the international poker table, although his real purposes remain obscure.

The war sap is rising in Europe under the urge of approaching spring. In France, particularly, there is greater tensity over the possibility of a German attack than at any time since the outbreak of the conflict.

The French and their British

(Continued on Page Two)

Traffic Toll

Bay City, Mich., March 5 (AP)—Eight-year-old Chirles Ackerman was killed this afternoon when he ran into the side of a large oil truck. His head was crushed beneath a rear wheel. The driver of the truck, Leslie E. Conklin, Pontiac, was not held.

Mt. Pleasant, Mich., March 5 (AP)—injuries suffered in a traffic accident Sunday caused the death today of Miss Mary Teale, 23, of Route 2, Clare. She was a passenger in an automobile that skidded on highway US-27 and turned over six times.

CHICAGO JONES BOYS INDICTED

Income Tax Dodging Case Names 3 Rich Negroes In Policy Racket

Chicago, March 5. (AP) — The policy wheel stopped on an unlucky number for the three affluent Jones brothers of Chicago's Harlem today when the government charged them with evading more than $1,000,000 in income taxes.

The indictments, first in the policy field during the current investigation of incomes of alleged Chicago gambling kingpins, also accused Thomas R. Gilson, a lawyer and former federal deputy collector of internal revenue, with aiding and abetting the Joneses in the alleged evasion.

Several hours later William R. Henry, allegedly one of the top men in Chicago's gambling syndicate, surrendered at the federal building, was fingerprinted and posted $50,000 surety bond on an indictment returned Friday charging he owed the government $2,232,497 in income taxes, penalties and interest. He made no statement.

Government agents said the three negro brothers, Edward P. Jones, McKissack McHenry Jones and George P. Jones, came from Mississippi 20 years ago, worked as railroad dining car waiters and then entered the policy game, profits of which rapidly pushed them up to a plane of "lavish living."

Take $15,000 Daily

U. S. District Attorney William J. Campbell said the Jones' policy headquarters in the heart of Bronzetown had a daily "take" of $10,000 to $15,000 gathered in bets from one cent up from some 60,000 policy players who hoped to win in three drawings a day.

The special grand jury's indictments charged evasion of taxes as follows:

Edward P. Jones, $803,650.33 for 1933 to 1938, inclusive; McKissack McHenry Jones, $123,497.77, same years; George P. Jones, $93,306.49 for 1933 to 1937, inclusive.

All were named in each of three indictments, charging evasion and aiding and abetting one another. Gilson was accused of aiding and abetting each of the Joneses during three years he was a federal employe and three years after he left government service in 1936.

Bench warrants were issued for the arrest of all four.

Others accused in the federal drive to collect income levies from Chicagoans described as gambling "big timers" are William R. (Billy) Skidmore, under two indictments, and Andrew J. (Red) Creighton, alleged manager of Johnson gambling joints. Skidmore's lawyer, William Goldstein, was indicted on a charge of "corrupt perjury."

Briefly Told

More Big Eggs—Mrs. Simon Sayen of Bark River brought two large double yolk eggs to the Press office yesterday. She reported that one hen had produced nine similar eggs during the past year.

Blue Pencil Famine Almost Stops War

London, March 5. (AP) A sudden shortage of blue pencils for censors threatened to hold up the war tonight.

Officials of the British press and censorship bureau vainly combed stores for new supplies. The crisis was averted when a big stock of the instruments essential to word destruction was found in the storerooms of London university, where the censorship bureau operates.

Davey Jumps Into Ohio Democratic Governorship Race

Columbus, O., March 5 (AP) — Martin L. Davey, twice governor of Ohio, jumped into the crowded race for the Democratic gubernatorial nomination tonight with a bitter indictment of Gov. John W. Bricker and a prediction that his party could win if "reasonably united."

"The desire to round out my career of high public service is perhaps the greatest reason why I am willing to be a candidate," he said.

The former governor declared his Republican successor was "at least 300,000 votes weaker than when he was elected in 1938," and added.

"All the Democrats need in Ohio to win the election of 1940 is a reasonably united party."

Davey's primary fight with Charles Sawyer of Cincinnati, who won the nomination for governor in 1938, caused factional wounds which have been slow in healing.

"Let it be understood," his statement said, "that I shall not fight any Democrat, but shall concentrate all the attack on Ohio's present hypocritical, unreliable, stuffed shirt and heartless governor."

RELIEF BUDGET TO BE PRUNED

Hartman Trying to Cut Welfare Commission Deficit

Lansing, March 5 (AP) State Budget Director Gus T. Hartman said today he personally would prepare recommended allocations to the counties for relief during the next three months in an attempt to reduce the state social welfare commission's anticipated deficit from $1,500,000 to $1,250,000.

"I am preparing recommended allocations to the counties for the final three months of April, May and June," Hartman said. "That would bring the deficit to not more than $1,250,000, and probably less than that. I shall submit them to the commission."

Although the law places the duty of fixing monthly relief allocations on the welfare commission, Hartman said he would take that responsibility in order to remove the possibility of a $1,500,000 deficit.

Last month the commission adopted a new formula for distributing relief needs to the counties, amending it at the request of the budget director. originally, the commission had intended to specify the percentage of local relief costs which each county must provide, but Hartman insisted that all be required to spend 50 per cent. Contending that some were unable to do so, the commission set aside a $75,000 equalization fund for those counties. This has not received Hartman's approval.

Also, Hartman said, he planned to ask the commission to inquire into the feasibility of denying welfare to any person who refuses to surrender his automobile license plates.

FERRY JOB AWARDED

Lansing, March 5 (AP) The Sault Ste. Marie Welding company was awarded a contract by the state administrative board today for boiler repairs to the state ferry, City of Munising. The contract was for $5,166.

LANDIS PROMOTED

Chicago, March 5 (AP) American Airlines announced today the election of Reed G. Landis, son of Baseball Commissioner Kenesaw M. Landis, as regional vice president of the company in charge of the middle west. Landis served as a pilot in the World war.

FEDERAL COURT OFFICES FILLED

President Selects Deeb of Grand Rapids for U. S. Attorney

Washington, March 5 (AP) President Roosevelt today nominated Herbert F. Goodrich, dean of the University of Pennsylvania law school and professor of law at the University of Michigan from 1922 to 1929, to be a judge of the third circuit court of appeals.

At the same time the president sent to the senate the nomination of Joseph F. Deeb, Grand Rapids lawyer, to be United States attorney for the western Michigan district.

Goodrich will fill a vacancy resulting from the appointment of Judge Francis Biddle to be United States solicitor general.

Before coming to Michigan, Goodrich, who is 50 years old, was a professor and acting dean at the University of Iowa law school. He is a native of Anoka, Minn. His wife is the former Natalie Murphy of Ann Arbor. While at Michigan, Goodrich edited the Michigan State Bar Journal and was secretary of the State Bar Association.

Deeb has been filling by temporary appointment the job of United States district attorney at Grand Rapids since the death in January of Francis McDonald. He was appointed an assistant district attorney in September, 1938. Deeb is a native of Grand Rapids and received his law degree in 1933 from the University of Notre Dame.

ROME HOLDING HOLE CARD IN SEA BLOCKADE

(Continued from Page One)

colleagues are concentrated from Switzerland to the North Sea behind vast fortifications, braced to meet either a direct Nazi onslaught on the Maginot line or an attempt to flank it through neutral Belgium, Holland and Luxembourg.

And just at this moment, Mussolini steps forward with his protest over British interception of cargoes of German coal destined for Italy. He virtually reiterates the Naza charges that allied blockade policies are both illegal and inhumane.

Despite the vigor of the Italian protest, however, there is much doubt that Mussolini has any notion of intervening in the war on the side of Germany. It is recalled that Italy's attitude toward Berlin chilled rapidly when the Nazi struck up a friendship with Moscow. Rome has missed no opportunity to disclose its determination to block Russian economic and territorial ambitions.

Can't Risk Bluff

Nevthereless, Il Duce has hole cards in the game of diplomatic deuces-wild that seem to demand some form of allied conciliation. An increasingly restive Italy just now would require the allies to take the precautionary step of decentralizing their armed forces to meet any Italian threat.

Certain as London and Paris may be that Il Duce is more or less blufting in the German coal controversy, they dare not risk the possibility that he is not. Nor can they overlook the fact that Rome, in embarking on its new fishing expedition in war troubled European waters, has baited its diplomatic hook with a dramatic bid for world leadership of neutral protests against the blockade.

Before the allied-German war broke, Italy was putting the heat on France for territorial "concessions" in the Mediterranean theater, and on England for a share of control in the Suez canal, economic pot-o'-gold. As the price of acceptance of the allied embargo of German coal, Rome may be renewing either or both those demands under the surface.

And a mere gesture of war-like activity in Italy right now would be very troublesome to the allies. Mussolini does not need to go to war to compel the French to reman the Franco Italian border in force or to make the British divert warships and aircraft from the vital waters about Britain to an extended watch on-the-Mediterranean.

REACTION UNCERTAIN

Rome, March 5 (AP) Britain's detention of Italian coal ships was received silently in Italy tonight, although the government only yesterday registered an emphatic protest against the halting of German coal exports.

Government sources, declaring they were not officially informed of the seizures by the British contraband control, declined to make any prediction as to what the Italian reaction might be.

The official news agency, Stefani, did not immediately issue a report on the seizure. The Rome radio mentioned it without comment.

Late Rome newspapers carried the story but also refrained from comment.

A Paris dispatch to La Stampa of Turin, suggested France might sell Italy coal on terms by which Italy could pay in products other than armament. Britain's insistance on Italian airplane motors in exchange for coal was a point on which recent Italian-British trade negotiations broke down.

BOMB BREAKS WINDOWS

London, March 6 (Wednesday) (AP)—A bomb believed by police to have been laid by the outlawed Irish republican army shattered the windows of a bank in fashionable Park Lane shortly after 5 a. m. today (11 p. m., Tuesday, EST). No one was injured.

'Fan Mail' Floods Census Protester

Following introduction of his resolution to eliminate questions about private incomes from the 1940 census questionnaire, Senator Charles W. Tobey of New Hampshire received thousands of letters supporting his protest. The senator (seated, foreground) and some of his staff are pictured sorting the "fan mail" in his Washington office.

NAZIS ACCUSED OF ATROCITIES

Execution of Schoolboys, Desecration of Polish Churches Alleged

Paris, March 5 (AP)—The Polish emigre government, in an advance resume of data which is to go into a "White Book," tonight accused the German conquerors of executing schoolboys, men and women en masse as part of a deliberate campaign to exterminate the native population of Poland.

(The German government previously has denied Polish charges of mass executions in the occupied regions).

The official communique cited a long list of alleged atrocities and called them "worthy of the worst tyrants of antiquity."

The Polish government also declared the Germans had installed machineguns in choirlofts in some churches to terrorize the congregations.

Citing alleged instances of interference with religious services and the closing of churches, the Poles charged a statue of Christ in one case was taken from a church and cast into a bonfire.

The monument to the Polish hero, Kosciuszko, and the statue of Woodrow Wilson at Poznan have been demolished, tonight's paper asserted.

The execution of "increasingly large numbers of women," the slaying of a total of 18,000 Poles, "leaders in all social classes," and the deportation to central Poland of the entire Polish population of Gdynia, numbering 130,000, were other charges contained in the advance resume of the white book.

BOMBING RAID KILLS SCORES IN FINN TOWN

(Continued from Page One)

pose of starting general operations along Finland's southern coast.

Fall Inevitable

Although heavy fighting reached the ruined city's outskirts, Finns asserted the Russians still had not entered Viipuri proper, despite continued attempts to draw a net around the city.

Though Finns unofficially admitted that fall of the city was inevitable, the obdurate defenders said they had fought off fierce attacks from the southeast, where the Russians had approached closest, as well as the trans-bay thrusts.

With main interest centered along this western rim of the Karelian isthmus the Finnish high command said there was "harassing activity by artillery" on the eastern end of the isthmus front where continued Soviet pounding has failed to break through the Taipale sector.

Northeast of Lake Ladoga fighting eased up, but the Finnish high command said 500 Russians had been killed in the Kuhmo area, midway along the Russian-Finnish frontier.

Detachment Doomed

A correspondent for the newspaper Helsingin Sanomat reported from the Ladoga front that Finns had picked up a wireless message from a trapped Russian detachment appealing to Moscow for help.

The appeal, sent by a political commissar, said the detachment was "doomed" unless help was forthcoming at once. The size of the unit was not indicated, but the fact that it had a wireless sender semed to mean it was important, possibly including a divisional staff.

It was in this sector that the Finns last week reported destruction of the 18th Russian army division and the 34th tank corps, a feat which today brought a congratulatory message from President Kyosti Kallio.

The Finns reported that Russian air activity had tapered off to "a few flights" over the northeast Ladoga front and the isthmus

SHERIFF RUNG INTO DETROIT GRAFT INQUIRY

(Continued from Page One)

grand jury rooms last night resulted in a call for police riot squads and the placing of a strong police guard about the premises, renewed his efforts tonight to investigate charges that five men were beaten and mistreated by the jury's investigating staff.

In a leter to Judge Ferguson, McCrea asked that the complainants be permitted to view the investigators so they might try to identify the men they acused. From the statements to him, McCrea told the judge, "four men should be charged with the crime of assault with intent to kill or assault with intent to do great bodily harm."

Saying he was informed the grand jury maintained a "torture chamber" to obtain desired testimony from witnesses, McCrea asked Police Commissioner Frank D. Eaman to notify policemen attached to the grand jury "that if these tactics are true, they are improper and they may expect me to do my full and complete dtuy as prosecutor."

Eaman replied that the officers were "working under the jurisdiction of the court" and that he was "not giving any orders" to them.

McCrea heatedly denied charges by O'Hara and Ferguson that the deputies were attempting to seize grand jury records.

Wilcox was arrested today by Dr. Albert A. Hughes, Wayne county coroner who is the only county official with power to arrest a sheriff. Wilcox complained that "I am sicker than a goat," but added that "I am goin' to face the music."

Dr. Hughes said Wilcox "has no business being up and around, but he told me that he wanted to come to court for fear somebody would think he was faking illness."

Food Supply Gets Worse For Russia; Morale To Suffer

London, March 5. (AP) Moscow's food supply is "worse than at any time since the famine of 1933," Spencer Williams, secretary of the American-Russian Chamber of Commerce, said tonight in an interview broadcast to the United States.

Williams, who just has returned to London after 10 years in Russia, said "The Russian workingman and peasant face a condition in their daily life as regards food, clothing and articles of everyday use which is bound to undermine the morale of any people."

The standard of living has fallen about 33 per cent in the last six months, he said, disclosing that "a general rise of 35 per cent in all food prices was decreed about the middle of January," a story which he said newspaper correspondents were not permitted to send abroad.

war zone and that three Soviet bombers had been shot down.

GIANTS RATED AS AN IF-CLUB

Bill Terry Banks On His Boys to Come Through Season On Top

BY WHITNEY MARTIN

Winter Haven, Fla., March 5. (AP)—There is a fairly general idea that the New York Giants are an "if" club this year, with some of the more skeptical bunching all the little "ifs" together under one big if to the effect that "if that's a winning ball club I'm the Fourth of July."

The opinion is based on memory of the 1939 season, when Bill Terry's club suffered a slow leak and wound up a badly deflated fifth. That was a real "if" club. If Mr. Terry had never seen it he would be much happier. Nothing went right, and the fans can't see how it could change into a winner on such short notice.

But Mr. Terry can, and he can almost make a believer of you, although deep down you know he is relying heavily on a couple of patched up pitchers, two erstwhile super-stars, but at this date liable to fall apart at the seams at any time, and also that he has three uncertain infield spots dancing before his eyes.

Hubbell Like A Kid

Just tune in a minute on the Terry hour.

"Frankly," he says, "I'd rather have this club than the one I started with last year—knowing what I do now. It's a different type of club, younger, and with more hustle and eager to improve. Why, I worked them about four hours today, and there wasn't a squawk.

"There's nothing wrong with our pitching staff. It's a good staff. Hubbell and Schumacher are like a couple of kids out there. Vandenberg is looking good, Castleman is working hard, and Gumbert and Melton are okay. Roy Joiner is going to be a big help. He's a southpaw, but can hit you in the eye with the ball, and he's always ready. He'll stick. And Bob Carpenter is looking good.

"Babe Young will be our first baseman. If Zeke Bonura signs I'll carry him, but he doesn't figure in my plans. Young is a great hitter, a power hitter. He's a little clumsy catching the ball, but he catches it, and he'll improve."

Depends On Rookies

Mr. Terry's voice cracked with enthusiasm as he spoke of Mickey Witek, the second baseman from Newark.

"There's a ball player," he enthused. "You only have to look at him two minutes to know that. He'll make our double play combination. He handles himself something like Gehringer out there. And he's a 156-game player. He's a good hitter, more on the singles order.

"Jurges will take care of short, and it looks like young Glen Stewart, from Jersey City, at third, although Whitehead is trying for the job and looks good.

"Our outfield, with Ott, Moore and Demaree, and Dickshot also looks good, appears set, and Ott and Moore should have better seasons. Danning, of course, will handle the catching.

"Our outfield will be much better, and we'll probably have more hitting power.

"I don't see why we can't click," he ventured thoughtfully, "but if we don't, we'll just have to start building again."

The colonel is so obviously sincere in his hopes it's difficult to offer any rebuttal, but, conceding the veterans have a good year, the whole future simmers down to the ability of three rookie infielders to come through.

And it's usually a fairly long odds bet as to whether even one will make the grade in any given year.

DiMaggio Accepts Terms From Yanks; No More Holdouts

St. Petersburg, Fla., March 5 (AP) Joe DiMaggio, No. 1 star of the world champion New York Yankees, accepted the club's terms today, ending the Yanks' last holdout problem.

Notification of DiMaggio's acceptance came to Manager Joe McCarthy by telephone from President E. G. Barrow in New York. No announcement was made of the salary terms, but it, is believed here that DiMaggio accepted the club's offer of $30,000, a $5,000 raise over his 1939 salary.

McCarthy also was told that the star outfielder would leave his home at San Francisco early tomorrow morning for the training camp here.

Mrs. Powers Talks On Painting Before Club Group Today

The talk at the art appreciation meeting of the fine arts department of the Escanaba Woman's club this afternoon will be "The Development of Modern Art" by Mrs. Victor Powers, chairman of the art section. The meeting will be at 2:30 o'clock in the Carnegie library club lounge.

She will trace some of the leading movements in the art of painting through their various stages of development. The talk will be illustrated with reproductions of works by artists of a number of the dominant schools of the past.

All members of the club may attend this afternoon's meeting.

Short Putt Missed And Horton Smith Is Out Of Tourney

BY LARRY ROLLINS

Coral Gables, Fla., March 5 (AP) —Horton Smith, one of the world's great putters, missed a wee one of less than three feet today as he and Paul Runyan, last of the seeded teams, faded out of the $5,000 international four-ball golf tournament.

The ball curled around the cup and hesitated on the lip but didn't go in—and so Dick Metz and Ky Laffoon play Billy Burke and Craig Wood in the finals tomorrow.

Metz and Laffoon both scored birdie fours to beat Runyan and Smith, four times finalists in the four-ball, one up, after 36 holes.

Wood and Burke came from behind and won from Cllayton Hefner and E. J. (Dutch) Harrison, 4 and 3, in the other semi-final.

Metz and Laffoon won the tournament two years ago.

Metz and Laffoon with a pair of 65's, were 12 under par for today's play.

Handbag Snatching Negro Admits Fatal Stabbing In Detroit

Detroit, March 5 (AP)—Police Inspector John W. Whitman said tonight that Joseph Williams, 36-year-old negro, had confessed the fatal stabbing yesterday of Gertrude Miller while attempting to snatch her handbag.

William claimed the death was accidental, Whitman said contending the 21-year-old woman fell against an open knife which he carried in his hand. Police said that before her death Miss Williams declared her assailant plunged a knife into her neck because she refused to surrender the purse.

Williams was arrested this morning after police had found the charred remains of a handbag and coin purse in the furnace of an apartment building where he had been living. Suspicion was directed toward Williams, Whitman said, when an unidentified woman disclosed that Williams had come home shortly after Miss Miller was killed and had borne a cut on the hand.

WIDER SCOPE OF HATCH ACT WINS SUPPORT

(Continued from Page One)

a predicament of President Roosevelt's making. When he signed the original act, he issued a statement saying that its principles should be extended to state employes. Hatch readily agreed to the idea, and the pending bill is an effort to do so insofar as the federal government can.

Awards Are Given Ten Michigan Men

Ann Arbor, Mich., March 5 (AP) —Ten University of Michigan basketball players were named today for varsity awards following their return from Minneapolis where the Wolverines closed the season by defeating Minnesota. The squad tomorrow will name a captain for next season.

Major awards went to Captain Jim Rae, Toledo, O.; Herbert Brogan, Lansing; Mike Sofiak, Gary, Ind.; Charley Pink, George Ruehle, and Dave Wood, Detroit; Bob Fitzgerald, Kalamazoo; James Grissen, Holland; Bill Cartmill, Verona, N. J.; and Joe Glasser, Enid, Okla.

Those given secondary awards are Donald Holman and Bill Hermann, Detroit; Harold Westerman, Ann Arbor, and Norman Call, Norwalk, O. Tom Harmon, football star who withdrew from basketball in midseason, was unlisted.

SIDE GLANCES by Galbraith

"You're going to be in bed by 7 tonight or I'm going to pound some sense into that empty head of yours!"

We Are Accepting Deposits On Lay-Aways

for next winter, so that by paying a little spare money all through the summer months, your coat will just about be paid for by the time the next season rolls around. Don't miss this great opportunity to own one of Oshins Fur Coats— one that you will be proud to wear and make the greatest savings ever offered. Come in today or any day and make your selection while the assortment is still large.

JACKETS and TWIN SCARFS

For Spring, Summer and Fall Wear NOW at—

Sacrifice Prices!

Oshins

SMARTER STYLES — BETTER VALUES

DANCE

TONIGHT

and Saturday Night

THE TAVERN

918 Ludington St.

Music By

STAFF LeDUC

Minors Positively Prohibited

Ludington Hotel

DINE and DANCE

TONIGHT

with

RAY HURLEY and his Orchestra

EATWELL - SLEEPWELL

at the

LUDINGTON HOTEL

DELFT 2:30: 7:00 - 9:00 25c - 15c - 10c TODAY Tomorrow

ALSO— TRAVELOGUE SPORTLIGHT

CHICAGO JONES BOYS INDICTED

Income Tax Dodging Case Names 3 Rich Negroes In Policy Racket

Chicago, March 5. (AP) — The policy wheel stopped on an unlucky number for the three affluent Jones brothers of Chicago's Harlem today when the government charged them with evading more than $1,000,000 in income taxes.

The indictments, first in the policy field during the current investigation of incomes of alleged Chicago gambling kingpins, also accused Thomas R. Gilson, a lawyer and former federal deputy collector of internal revenue, with aiding and abetting the Joneses in the alleged evasion.

Several hours later William R. Henry, allegedly one of the top men in Chicago's gambling syndicate, surrendered at the federal building, was fingerprinted and posted $50,000 surety bond on an indictment returned Friday charging he owed the government $2,232,497 in income taxes, penalties and interest. He made no statement.

Government agents said the three negro brothers, Edward P. Jones, McKissack McHenry Jones and George P. Jones, came from Mississippi 20 years ago, worked as railroad dining car waiters and then entered the policy game, profits of which rapidly pushed them up to a plane of "lavish living."

Take $15,000 Daily

U. S. District Attorney William J. Campbell said the Jones' policy headquarters in the heart of Bronzetown had a daily "take" of $10,000 to $15,000 gathered in bets from one cent up from some 60,000 policy players who hoped to win in three drawings a day.

The special grand jury's indictments charged evasion of taxes as follows:

Edward P. Jones, $803,650.33 for 1933 to 1938, inclusive; McKissack McHenry Jones, $123,497.77, same years; George P. Jones, $93,306.49 for 1933 to 1937, inclusive.

All were named in each of three indictments, charging evasion and aiding and abetting one another. Gilson was accused of aiding and abetting each of the Joneses during three years he was a federal employe and three years after he left government service in 1936.

Bench warrants were issued for the arrest of all four.

Others accused in the federal drive to collect income levies from Chicagoans described as gambling "big timers" are William R. (Billy) Skidmore, under two indictments, and Andrew J. (Red) Creighton, alleged manager of Johnson gambling joints. Skidmore's lawyer, William Goldstein, was indicted on a charge of "corrupt perjury."

Briefly Told

More Big Eggs—Mrs. Simon Sayen of Bark River brought two large double yolk eggs to the Press office yesterday. She reported that one hen had produced nine similar eggs during the past year.

Blue Pencil Famine Almost Stops War

London, March 5. (AP)—A sudden shortage of blue pencils for censors threatened to hold up the war tonight.

Officials of the British press and censorship bureau vainly combed stores for new supplies. The crisis was averted when a big stock of the instruments assential to word destruction was found in the storerooms of London university, where the censorship bureau operates.

Davey Jumps Into Ohio Democratic Governorship Race

Columbus, O., March 5 (AP) — Martin L. Davey, twice governor of Ohio, jumped into the crowded race for the Democratic gubernatorial nomination tonight with a bitter indictment of Gov. John W. Bricker and a prediction that his party could win if "reasonably united."

"The desire to round out my career of high public service is perhaps the greatest reason why I am willing to be a candidate," he said.

The former governor declared his Republican successor was "at least 300,000 votes weaker than when he was elected in 1938," and added.

"All the Democrats need in Ohio to win the election of 1940 is a reasonably united party."

Davey's primary fight with Charles Sawyer of Cincinnati, who won the nomination for governor in 1938, caused factional wounds which have been slow in healing.

"Let it be understood," his statement said, "that I shall not fight any Democrat, but shall concentrate all the attack on Ohio's present hypocritical, unreliable, stuffed shirt and heartless governor."

RELIEF BUDGET TO BE PRUNED

Hartman Trying to Cut Welfare Commission Deficit

Lansing, March 5 (AP)—State Budget Director Gus T. Hartman said today he personally would prepare recommended allocations to the counties for relief during the next three months in an attempt to reduce the state social welfare commission's anticipated deficit from $1,500,000 to $1,250,000.

"I am preparing recommended allocations to the counties for the final three months of April, May and June," Hartman said. "That would bring the deficit to not more than $1,250,000, and probably less than that. I shall submit them to the commission."

Although the law places the duty of fixing monthly relief allocations on the welfare commission, Hartman said he would take that responsibility in order to remove the possibility of a $1,500,000 deficit.

Last month the commission adopted a new formula for distributing relief needs to the counties, amending it at the request of the budget director, originally, the commission had intended to specify the percentage of local relief costs which each county must provide, but Hartman insisted that all be required to spend 50 per cent. Contending that some were unable to do so, the commission set aside a $75,000 equalization fund for those counties. This has not received Hartman's approval.

Also, Hartman said, he planned to ask the commission to inquire into the feasibility of denying welfare to any person who refuses to surrender his automobile license plates.

FERRY JOB AWARDED

Lansing, March 5 (AP)—The Sault Ste. Marie Welding company was awarded a contract by the state administrative board today for boiler repairs to the state ferry, City of Munising. The contract was for $5,466.

LANDIS PROMOTED

Chicago, March 5 (AP)—American Airlines announced today the election of Reed G. Landis, son of Baseball Commissioner Kenesaw M. Landis, as regional vice president of the company in charge of the middle west. Landis served as a pilot in the World war.

SIDE GLANCES by Galbraith

COPR. 1940 BY NEA SERVICE, INC. T. M. REG. U. S. PAT. OFF.

"You're going to be in bed by 7 tonight or I'm going to pound some sense into that empty head of yours!"

FEDERAL COURT OFFICES FILLED

President Selects Deeb of Grand Rapids for U. S. Attorney

Washington, March 5 (AP)—President Roosevelt today nominated Herbert F. Goodrich, dean of the University of Pennsylvania law school and professor of law at the University of Michigan from 1922 to 1929, to be a judge of the third circuit court of appeals.

At the same time the president sent to the senate the nomination of Joseph F. Deeb, Grand Rapids lawyer, to be United States attorney for the western Michigan district.

Goodrich will fill a vacancy resulting from the appointment of Judge Francis Biddle to be United States solicitor general.

Before coming to Michigan, Goodrich, who is 50 years old, was a professor and acting dean at the University of Iowa law school. He is a native of Anoka, Minn. His wife is the former Natalie Murphy of Ann Arbor. While at Michigan, Goodrich edited the Michigan State Bar Journal and was secretary of the State Bar Association.

Deeb has been filling by temporary appointment the job of United States district attorney at Grand Rapids since the death in January of Francis McDonald. He was appointed an assistant district attorney in September, 1938. Deeb is a native of Grand Rapids and received his law degree in 1933 from the University of Notre Dame.

ROME HOLDING HOLE CARD IN SEA BLOCKADE

(Continued from Page One)

colleagues are concentrated from Switzerland to the North Sea behind vast fortifications, braced to meet either a direct Nazi onslaught on the Maginot line or an attempt to flank it through neutral Belgium, Holland and Luxembourg.

And just at this moment, Mussolini steps forward with his protest over British interception of cargoes of German coal destined for Italy. He virtually reiterates the Naza charges that allied blockade policies are both illegal and inhumane.

Despite the vigor of the Italian protest, however, there is much doubt that Mussolini has any notion of intervening in the war on the side of Germany. It is recalled that Italy's attitude toward Berlin chilled rapidly when the Nazi struck up a friendship with Moscow. Rome has missed no opportunity to disclose its determination to block Russian economic and territorial ambitions.

Can't Risk Bluff

Nevthereless, Il Duce has hole cards in the game of diplomatic deuces-wild that seem to demand some form of allied conciliation. An increasingly restive Italy just now would require the allies to take the precautionary step of decentralizing their armed forces to meet any Italian threat.

Certain as London and Paris may be that Il Duce is more or less bluffing in the German coal controversy, they dare not risk the possibility that he is not. Nor can they overlook the fact that Rome, in embarking on its new fishing expedition in war troubled European waters, has baited its diplomatic hook with a dramatic bid for world leadership of neutral protests against the blockade.

Before the allied-German war broke, Italy was putting the heat on France for territorial "concessions" in the Mediterranean theater, and on England for a share of control in the Suez canal, economic pot-o'-gold. As the price of acceptance of the allied embargo of German coal, Rome may be renewing either or both those demands under the surface.

And a mere gesture of war-like activity in Italy right now would be very troublesome to the allies. Mussolini does not need to go to war to compel the French to reman the Franco-Italian border in force or to make the British divert warships and aircraft from the vital waters about Britain to an extended watch-on-the-Mediterranean.

REACTION UNCERTAIN

Rome, March 5 (AP)—Britain's detention of Italian coal ships was received silently in Italy tonight, although the government only yesterday registered an emphatic protest against the halting of German coal exports.

Government sources, declaring they were not officially informed of the seizures by the British contraband control, declined to make any prediction as to what the Italian reaction might be.

The official news agency, Stefani, did not immediately issue a report on the seizure. The Rome radio mentioned it without comment.

Late Rome newspapers carried the story, but also refrained from comment.

A Paris dispatch to La Stampa, of Turin, suggested France might sell Italy coal on terms by which Italy could pay in products other than armament. Britain's insistance on Italian airplane motors in exchange for coal was a point on which recent Italian-British trade negotiations broke down.

BOMB BREAKS WINDOWS

London, March 6 (Wednesday) (AP)—A bomb believed by police to have been laid by the outlawed Irish republican army shattered the windows of a bank in fashionable Park Lane shortly after 5 a. m. today (11 p. m., Tuesday, EST). No one was injured.

'Fan Mail' Floods Census Protester

Following introduction of his resolution to eliminate questions about private incomes from the 1940 census questionnaire, Senator Charles W. Tobey of New Hampshire received thousands of letters supporting his protest. The senator (seated, foreground) and some of his staff are pictured sorting the "fan mail" in his Washington office.

NAZIS ACCUSED OF ATROCITIES

Execution of Schoolboys, Desecration of Polish Churches Alleged

Paris, March 5 (AP)—The Polish emigre government, in an advance resume of data which is to go into a "White Book," tonight accused the German conquerors of executing schoolboys, men and women en masse as part of a deliberate campaign to exterminate the native population of Poland.

(The German government previously has denied Polish charges of mass executions in the occupied regions).

The official communique cited a long list of alleged atrocities and called them "worthy of the worst tyrants of antiquity."

The Polish government also declared the Germans had installed machineguns in choirlofts in some churches to terrorize the congregations.

Citing alleged instances of interference with religious services and the closing of churches, the Poles charged a statue of Christ in one case was taken from a church and cast into a bonfire.

The monument to the Polish hero, Kosciuszko, and the statue of Woodrow Wilson at Poznan have been demolished, tonight's paper asserted.

The execution of "increasingly large numbers of women," the slaying of a total of 18,000 Poles, "leaders in all social classes," and the deportation to central Poland of the entire Polish population of Gdynia, numbering 130,000, were other charges contained in the advance resume of the white book.

BOMBING RAID KILLS SCORES IN FINN TOWN

(Continued from Page One)

pose of starting general operations along Finland's southern coast.

Fall Inevitable

Although heavy fighting reached the ruined city's outskirts, Finns asserted the Russians still had not entered Viipuri proper, despite continued attempts to draw a net around the city.

Though Finns unofficially admitted that fall of the city was inevitable, the obdurate defenders said they had fought off fierce attacks from the southeast, where the Russians had approached closest, as well as the trans-bay thrusts.

With main interest centered along this western rim of the Karerlian isthmus the Finnish high command said there was "harassing activity by artillery" on the eastern end of the isthmus front where continued Soviet pounding has failed to break through the Taipale sector.

Northeast of Lake Ladoga fighting eased up, but the Finnish high command said 500 Russians had been killed in the Kuhmo area, midway along the Russian-Finnish frontier.

Detachment Doomed

A correspondent for the newspaper Helsingin Sanomat reported from the Ladoga front that Finns had picked up a wireless message from a trapped Russian detachment appealing to Moscow for help.

The appeal, sent by a political commissar, said the detachment was "doomed" unless help was forthcoming at once. The size of the unit was not indicated, but the fact that it had a wireless sender semed to mean it was important, possibly including a divisional staff.

It was in this sector that the Finns last week reported destruction of the 18th Russian army division and the 34th tank corps, a feat which today brought a congratulatory message from President Kyosti Kallio.

The Finns reported that Russian air activity had tapered off to "a few flights" over the northeast Ladoga front and the isthmus war zone and that three Soviet bombers had been shot down.

SHERIFF RUNG INTO DETROIT GRAFT INQUIRY

(Continued from Page One)

grand jury rooms last night resulted in a call for police riot squads and the placing of a strong police guard about the premises, renewed his efforts tonight to investigate charges that five men were beaten and mistreated by the jury's investigating staff.

In a leter to Judge Ferguson, McCrea asked that the complainants be permitted to view the investigators so they might try to identify the men they acused. From the statements to him, McCrea told the judge, "four men should be charged with the crime of assault with intent to kill or assault with intent to do great bodily harm."

Saying he was informed the grand jury maintained a "torture chamber" to obtain desired testimony from witnesses, McCrea asked Police Commissioner Frank D. Eaman to notify policemen attached to the grand jury "that if these tactics are true, they are improper and they may expect me to do my full and complete dtuy as prosecutor."

Eaman replied that the officers were "working under the jurisdiction of the court" and that he was "not giving any orders" to them.

McCrea heatedly denied charges by O'Hara and Ferguson that the deputies were attempting to seize grand jury records.

Wilcox was arrested today by Dr. Albert A. Hughes, Wayne county coroner who is the only county official with power to arrest a sheriff. Wilcox complained that "I am sicker than a goat," but added that "I am goin' to face the music."

Dr. Hughes said Wilcox "has no business being up and around, but he told me that he wanted to come to court for fear somebody would think he was faking illness."

Food Supply Gets Worse For Russia; Morale To Suffer

London, March 5. (AP)—Moscow's food supply is "worse than at any time since the famine of 1933," Spencer Williams, secretary of the American-Russian Chamber of Commerce, said tonight in an interview broadcast to the United States.

Williams, who just has returned to London after 10 years in Russia, said "The Russian workingman and peasant face a condition in their daily life as regards food, clothing and articles of everyday use which is bound to undermine the morale of any people."

The standard of living has fallen about 33 per cent in the last six months, he said, disclosing that "a general rise of 35 per cent in all food prices was decreed about the middle of January," a story which he said newspaper correspondents were not permitted to send abroad.

Ludington Hotel
DINE and DANCE
TONIGHT
with
RAY HURLEY and his Orchestra
EATWELL - SLEEPWELL
at the
LUDINGTON HOTEL

GIANTS RATED AS AN IF-CLUB

Bill Terry Banks On His Boys to Come Through Season On Top

BY WHITNEY MARTIN

Winter Haven, Fla., March 5. (AP)—There is a fairly general idea that the New York Giants are an "if" club this year, with some of the more skeptical bunching all the little "ifs" together under one big if to the effect that "if that's a winning ball club I'm the Fourth of July."

The opinion is based on memory of the 1939 season, when Bill Terry's club suffered a slow leak and wound up a badly deflated fifth. That was a real "if" club. If Mr. Terry had never seen it he would be much happier. Nothing went right, and the fans can't see how it could change into a winner on such short notice.

But Mr. Terry can, and he can almost make a believer of you, although deep down you know he is relying heavily on a couple of patched up pitchers, two erstwhile super-stars, but at this date liable to fall apart at the seams at any time, and also that he has three uncertain infield spots dancing before his eyes.

Hubbell Like A Kid

Just tune in a minute on the Terry hour.

"Frankly," he says, "I'd rather have this club than the one I started with last year—knowing what I do now. It's a different type of club, younger, and with more hustle and eager to improve. Why, I worked them about four hours today, and there wasn't a squawk.

"There's nothing wrong with our pitching staff. It's a good staff. Hubbell and Schumacher are like a couple of kids out there. Vandenberg is looking good, Castleman is working hard, and Gumbert and Melton are okay. Roy Joiner is going to be a big help. He's a southpaw, but can hit you in the eye with the ball, and he's always ready. He'll stick. And Bob Carpenter is looking good.

"Babe Young will be our first baseman. If Zeke Bonura signs I'll carry him, but he doesn't figure in my plans. Young is a great hitter, a power hitter. He's a little clumsy catching the ball, but he catches it, and he'll improve."

Depends On Rookies

Mr. Terry's voice cracked with enthusiasm as he spoke of Mickey Witek, the second baseman from Newark.

"There's a ball player," he enthused. "You only have to look at him two minutes to know that. He'll make our double play combination. He handles himself something like Gehringer out there. And he's a 156-game player. He's a good hitter, more on the singles order.

"Jurges will take care of short, and it looks like young Glen Stewart, from Jersey City, at third, although Whitehead is trying for the job and looks good.

"Our outfield, with Ott, Moore and Demaree, and Dickshot also looks good, appears set, and Ott and Moore should have better seasons. Danning, of course, will handle the catching.

"Our outfield will be much better, and we'll probably have more hitting power.

"I don't see why we can't click," he ventured thoughtfully, "but if we don't, we'll just have to start building again."

The colonel is so obviously sincere in his hopes it's difficult to offer any rebuttal, but, conceding the veterans have a good year, the whole future simmers down to the ability of three rookie infielders to come through.

And it's usually a fairly long odds bet as to whether even one will make the grade in any given year.

DiMaggio Accepts Terms From Yanks; No More Holdouts

St. Petersburg, Fla., March 5 (AP)—Joe DiMaggio, No. 1 star of the world champion New York Yankees, accepted the club's terms today, ending the Yanks' last holdout problem.

Notification of DiMaggio's acceptance came to Manager Joe McCarthy by telephone from President E. G. Barrow in New York. No announcement was made of the salary terms, but it, is believed here that DiMaggio accepted the club's offer of $30,000, a $5,000 raise over his 1939 salary.

McCarthy also was told that the star outfielder would leave his home at San Francisco early tomorrow morning for the training camp here.

Mrs. Powers Talks On Painting Before Club Group Today

The talk at the art appreciation meeting of the fine arts department of the Escanaba Woman's club this afternoon will be "The Development of Modern Art" by Mrs. Victor Powers, chairman of the art section. The meeting will be at 2:30 o'clock in the Carnegie library club lounge.

She will trace some of the leading movements in the art of painting through their various stages of development. The talk will be illustrated with reproductions of works by artists of a number of the dominant schools of the past.

All members of the club may attend this afternoon's meeting.

Short Putt Missed And Horton Smith Is Out Of Tourney

BY LARRY ROLLINS

Coral Gables, Fla., March 5 (AP)—Horton Smith, one of the world's great putters, missed a wee one of less than three feet today as he and Paul Runyan, last of the seeded teams, faded out of the $5,000 international four-ball golf tournament.

The ball curled around the cup and hesitated on the lip but didn't go in—and so Dick Metz and Ky Laffoon play Billy Burke and Craig Wood in the finals tomorrow.

Metz and Laffoon both scored birdie fours to beat Runyan and Smith, four times finalists in the four-ball, one up, after 36 holes.

Wood and Burke came from behind and won from Cllayton Hefner and E. J. (Dutch) Harrison, 4 and 3, in the other semi-final.

Metz and Laffoon won the tournament two years ago.

Metz and Laffoon with a pair of 65's, were 12 under par for today's play.

Handbag Snatching Negro Admits Fatal Stabbing In Detroit

Detroit, March 5 (AP)—Police Inspector John W. Whitman said tonight that Joseph Williams, 36-year-old negro, had confessed the fatal stabbing yesterday of Gertrude Miller while attempting to snatch her handbag.

William claimed the death was accidental, Whitman said contending the 21-year-old woman fell against an open knife which he carried in his hand. Police said that before her death Miss Williams declared her assailant plunged a knife into her neck because she refused to surrender the purse.

Williams was arrested this morning after police had found the charred remains of a handbag and coin purse in the furnace of an apartment building where he had been living. Suspicion was directed toward Williams, Whitman said, when an unidentified woman disclosed that Williams had come home shortly after Miss Miller was killed and had borne a cut on the hand.

DANCE
TONIGHT
and Saturday Night
THE TAVERN
918 Ludington St.
Music By
STAFF LeDUC
Minors Positively Prohibited

WIDER SCOPE OF HATCH ACT WINS SUPPORT

(Continued from Page One)

a predicament of President Roosevelt's making. When he signed the original act, he issued a statement saying that its principles should be extended to state employes. Hatch readily agreed to the idea, and the pending bill is an effort to do so insofar as the federal government can.

Awards Are Given Ten Michigan Men

Ann Arbor, Mich., March 5 (AP)—Ten University of Michigan basketball players were named today for varsity awards following their return from Minneapolis where the Wolverines closed the season by defeating Minnesota. The squad tomorrow will name a captain for next season.

Major awards went to Captain Jim Rae, Toledo, O.; Herbert Brogan, Lansing; Mike Sofiak, Gary, Ind.; Charley Pink, George Ruehle, and Dave Wood, Detroit; Bob Fitzgerald, Kalamazoo; James Grissen, Holland; Bill Cartmill, Verona, N. J.; and Joe Glasser, Enid, Okla.

Those given secondary awards are Donald Holman and Bill Hermann, Detroit; Harold Westerman, Ann Arbor, and Norman Call, Norwalk, O. Tom Harmon, football star who withdrew from basketball in midseason, was unlisted.

We Are Accepting Deposits On Lay-Aways
for next winter, so that by paying a little spare money all through the summer months, your coat will just about be paid for by the time the next season rolls around. Don't miss this great opportunity to own one of Oshins Fur Coats—one that you will be proud to wear and make the greatest savings ever offered. Come in today or any day and make your selection while the assortment is still large.
JACKETS and TWIN SCARFS
For Spring, Summer and Fall Wear NOW at—
Sacrifice Prices!
Oshins
SMARTER STYLES BETTER VALUES

DELFT 2:30: 7:00 - 9:00 25c - 15c - 10c TODAY Tomorrow

ALSO—
TRAVELOGUE
SPORTLIGHT

NEW BRIDGE IS BEING PLANNED

Highway Dept. to Build Span Over Days River At Masonville

Construction of a new, two span bridge across the Days River south of Masonville on highway US 2-41 is included among several highway projects, bids for which will be opened at the Escanaba office of the state highway department Wednesday, March 13.

The new bridge will replace the present span and construction probably will be started early in the spring.

Several other projects are listed by the highway department for work this spring. Among them are: 3.8 miles of grading and drainage structures and 2 foot concrete pavement in Baraga county on US-41 and M-28 from Ruth Lake west to Nestoria; 3.6 miles of grading and drainage structures and 21 foot gravel base in Gogebic county on US-45 north on Wisconsin state line; 0.163 mile grading and drainage spur; 2.76 miles grading and drainage structures in Schoolcraft county on US-2 west of Gulliver; and 2.936 miles of seaping in Chippewa county on US-2 from M-129, Sault Ste. Marie south.

Fayette News

Fayette, Mich.—Mr. and Mrs. Jack La Salle and Nancy spent the week-end in Escanaba at the home of Mr. and Mrs. Gunnar C. Beck.

Mr. and Mrs. Edward Spaulding have returned here after spending the winter in a camp near Nahma.

Mr. and Mrs. Gordon Peterson and Janey Lou have returned to their home having spent the winter in Isabelle with Mr. Peterson's parents.

Hal Smith who is a student in the Manistique high school spent the week-end with his parents, Mr. and Mrs. William Smith.

Petition Requests Bankruptcy Sale Of Delta Brewery

Hearing of a petition for the bankruptcy sale of Delta Brewing company property will be held before George C. Quinnell, Marquette, referee in bankruptcy, at the courthouse in Escanaba 10 o'clock Tuesday morning, March 12.

The petition was filed in the federal court by Fred G. Timmer, receiver. If the petition is granted, the property of the Delta Brewing company will be offered for sale at public auction to the highest bidder at 2 o'clock Tuesday afternoon.

Briefly Told

New Townsend Club—A Townsend club is to be organized at the Kipling town hall by members of the Rapid River Townsend club Friday night, March 8. All members please be present. Public invited.

* * *

Perkins Meeting — Perkins Townsend club No. 1, will meet in the town hall Monday night, March 11. The public is invited.

* * *

Local D. A. V. Meets—Escanaba Chapter 24, D. A. V., will hold a meeting at the Gladstone Legion hall Thursday evening, March 7, starting at 8 p. m. The third junior vice commander from Iron Mountain will be present to deliver a message of importance, and every member will find it to his advantage to attend. Refreshments and lunch will be served after the meeting.

* * *

Music at Infirmary—A unit of the Delta county WPA orchestra under the direction of Cecil Collins will play a varied program at the Delta county infirmary at 1:30 p. m. today. Specialty sections of the orchestra will be used due to limited space, including numbers by the swing unit, guitar section, and old-fashioned numbers by an instrumental trio, violin, banjo and guitar. The unit plays at the infirmary every two weeks.

So Now There Isn't Any Regular Clerk

Escanaba yesterday was operating without the services of a regular city clerk after getting along for weeks with only half a force. Mrs. Clarice Buckley, deputy city clerk, was unable to report when she was quarantined because her daughter had developed scarlet fever.

City Clerk Carl E. Anderson, confined by illness to his home for many weeks, only the other day was able to report to his office for the first time since he was stricken. But he isn't able to take over his old duties at full schedule yet.

Miss Hilda Olson, secretary to the city manager, was shifted to the clerk's office in the emergency and NYA girls took over for **Miss Olson** temporarily. Mrs. Buckley kept in touch with her office by telephone.

McMillan News

Lenten Sermons

McMillan, Mich.—Sunrise services will be conducted in the local Methodist Episcopal church Easter Sunday morning March 24, beginning at 6:30 o'clock with the Rev. Philip A. Carpenter, pastor of the McMillan circuit officiating. Rev. Carpenter will use for his topic "Immortality". Following the services an Easter breakfast will be served in the township hall at 7:30 o'clock under the direction of the committee in charge.

Topics for Lenten Sermons used by Rev. Carpenter are:

March 3—"What is Salvation?"

March 10—"What does it mean to be a Chistian?"

March 17, Palm Sunday — "Christ or?"

M. E. Ladies Aid

Mrs. P. A. Carpenter was hostess to members of the M. E. Ladies Aid society at a special meeting held at her home on Thursday afternoon, at which time Mrs. Donald McInnis was appointed as delegate to attend the Women's Electoral meeting which will be held in Ishpeming on March 11th commencing at 11 A. M.

Mrs. Yeoman of Marquette has been invited to talk on the Future of Women's Work. Election will take place at 1 o'clock.

Plans for a Father and Son banquet, sponsored by the Ladies Aid to be held in the local town hall on the evening of Friday March 29 were discussed and committees appointed with Mrs. Floyd Bryers as general chairman.

Social

Mrs. Perry C. Mark entertained the members of the 500 Club Thursday evening at the home of Mrs. Harry Smathers. Mrs. Harry J. Skinner was awarded high honors, Mrs. Waldo Harkness second high and Mrs. Harvey Mainville low. A delicious luncheon was served by the hostess assisted by Mrs. Smathers at the close of cards.

Shower Party

Mrs. William Priess was the guest of honor at a shower party arranged by Mrs. Donald McInnis and Mrs. Frank Kirby and held Friday evening in the township hall. 40 were in attendance. 500 and Pedro provided amusement. Prizes in 500 were won by Mrs. Albert J. Mainville, Mrs. Harvey Mainville and Mrs. Floyd Tucker. In Pedro by Miss Vondale Bowen, Mrs. William Priess and Miss Marion Reese.

Out of town guests included Mrs. Jay Tanner and daughter Miss Luella and Mrs. Carl Wallsteadt of Newberry. Mrs. Henry Kisro and daughter Esther of Engadine and Miss Vondale Bowen of Bowling Green, Ohio. Mrs. Priess was the recipient of many lovely gifts. Pot luck lunch was served.

Briefs

Mr. and Mrs. H. Wheeler of Grand Haven, relatives of Mr. and Mrs. James Locke are here on an indefinite stay.

Miss Lois Skinner visited Saturday in Ishpeming.

Mrs. Floyd Tucker arrived home from Ann Arbor where she submitted to a physical check-up at the University hospital.

Mrs. Perry C. Mark and son Billy have returned to their home here following a visit with relatives in Stambaugh.

Murray Vining arrived home this week after spending several months in lower Michigan, where he was the guest of Marlette and Flint relatives.

Mr. and Mrs. Harold Bouchard and daughter Shirley, Mrs. Leslie Savage and children, Betty, Marie, Edward and Lorraine all of Manistique were recent guests of relatives here Mrs. Blanche Fitzpatrick and family.

Mr. and Mrs. William B. Harkness and guest Miss Vondale Bowen visited Saturday in Sault Ste. Marie.

CONTEST LE ROY WILL

Marinette, Wis.—Objections to probation of the will of Edward W. LeRoy of Marinette were filed with Marinette County Judge William F. Haase in Marinette probate court yesterday afternoon by attorneys for two sisters, Miss Elizabeth LeRoy and Mrs. Emma Skinner.

Judge Haase said today no date for a hearing on the objections had been set, but that one would be set following a conference with attorneys, Emmet J. McCarthy for the estate, and Elmer Grimmer and L. M. Nelson for the sisters.

The will was filed January 5, 1939 and the heirs waived formal publication. It was admitted to probate by Judge Haase the same day. The will was dated February 12, 1938, and provided for a trust estate with his brother, Ben H. LeRoy as administrator.

An inventory filed this week valued the estate at $64,123.

• THE STORY OF DEMOCRACY

By Hendrik Willem van Loon
Illustrated by the author

The Ideals of Democracy Get Pushed Into the Background



Democracy is no more safe than it was 25 centuries ago when Plato witnessed the fall of democracy in Greece.

CHAPTER THREE

In his recent book, "**After the Deluge**," Leonard Woolf makes the following statement. "The kind of lives men lead and the civilization which they enjoy are determined by the equilibrium or lack of equilibrium between these factors—political institutions, the economic structure of their society and its social ideas and ideals."

In our day and age when the so-called Economic Interpretation of History seems on the point of driving out every other theory and philosophy, it is pleasant to come across that bit of sound common sense.

Man is not and probably never will be an entirely logical being. He will be influenced in his decisions not only by his desire for food and lodging but also by certain ideal considerations which have nothing whatsoever to do with his purely physical desire to survive. It has always been that way.

Indeed, I think it is safe to say that many more people have been killed for the right *to* believe that which they wanted to believe than in their quest for food and homes and clothing.

With penetration of Marxian ideas (a penetration which has gone infinitely further than most peaceful readers suspect), the ideals of democracy have gradually been pushed into the background until today the very word "democracy" has become a hollow phrase.

One still hears it repeated, morning, noon and night, but in a great many cases it is merely a disguise for some form of Socialism. Just as most of the loud hollerings for "Peace at any price!" which just now resound so loudly from all the different Youth Congresses in almost all parts of the country really mean "Peace towards Russia, but war upon all the so-called capitalistic countries."

I am not writing this in the spirit of the alarmist who is able to detect a Red in every one who suggests that our own system is still capable of great improvement. That sort of silly Red-baiting will get us exactly nowhere.

There is only one way in which we will be able to maintain our own ideals of democracy against all the outlandish and domestic "isms" and wasm's." We will have to face facts as we have never faced facts before.

Being a young and ignorant nation and therefore essentially an optimistic people, we are very apt to close our eyes quite deliberately against all facts which strike us as unpleasant.

But as General Gamelin, the philosopher now in command of the French armies, so wisely remarked the other day, "There is no use getting angry at facts which fail to please you. For they won't in the least care what you happen to think about them and therefore they won's change, but they will remain just as unpleasant as before."

If we want to live intelligently and constructively during these years of crisis, we should follow General Gamelin's advice. And before we listen to the easy optimism about "right always proving stronger than might" and about "the eventual and inevitable triumph of democracy over tyranny," we ought to examine the facts that bear upon the case.

During the last three thousand years of written history, we have accumulated so much data upon the problem of "self-government vs. totalitarianism" that we ought to have a fairly concrete idea about the age-old struggle for democracy.

It has been one of the bitterest fights that ever has been fought. And the end is by no means in sight.

Democracy today is no more safe than it was twenty-five centuries ago when Plato, having witnessed the fall of democracy in Greece, wrote the despondent lines with which I began this series.

Let us now, following the example of one of our shrewdest modern democrats, have a look at the record.

NEXT: Democracy Has an Eternal Quest for a Moral Substitute for Money.

Six Killed In Forty Foot Plunge



Upside down, a wrecked automobile lies in the street after carrying three men, two women, and a girl to their deaths when it plunged through a New York City viaduct guard rail. Police surround bodies of the victims. (NEA Telephoto.)

Fish Dinner, Labrador Talk and Movies Please At Wolverine Turnout

An unusually large number of men and women, over 90, attended the dinner meeting of the Wolverine Conservation association at the Sherman hotel on Tuesday evening and were treated to a talk on hunting and fishing in Labrador by Rev. James G. Ward and the showing of big game hunting movies taken in Montana and Alaska by Frank L. Betts and Jack Whitney, as well as Upper Peninsula deer hunting pictures by Dr. Harold Groos. Dick Hardin appeared with his guitar as a surprise on the program and sang three numbers that drew generous applause.

Rev. Ward's talk on Labrador, which he termed a fisherman's paradise, was drawn largely from his personal experiences during the three and one-half years that he spent as a missionary in that bit of the British empire.

He described the country as one of evident contrasts, a land made up of bare rock and sand with no timber, hardly any vegetation except mosses and a touch of growth along some of the streams yet teeming with game such as waterfowl, caribou and the furbearers. Its icy cold waters are filled with numberless fish.

While some of the finest of salmon and trout fishing in the world is to be had in its streams, Rev. Ward said that in Labrador fishing meant cod fishing because of the incredible numbers of cod that are taken in the waters of the country and the importance of the industry to its people.

He pictured the movement of the huge numbers of cod in the spring when they move into the inshore waters to feed on the capelin, a small fish of the smelt family. The cod are caught in trap nets and dip nets by the people of the country at this time and are dryed on the bare rocks and in drying racks for export. Reports of some years back are that the catch amounted to 80,000,000 pounds with a value of some $10,000,000. They average about 20 inches in length and weigh from three to four pounds. Later in the year when they have left the shore waters they are caught by hook and line and run considerably larger in size with the record fish weighing well over 100 pounds.

All of the people engage in the fishing with the women helping with the shore work of salting and drying after the fish have been caught and dressed. The principal season runs about three months.

He also touched upon the sport of fishing for salmon and trout and told a bit about the whaling industry.

He also told of the opportunities for duck and other waterfowl shooting among the islands of the coast of Labrador where millions of birds have their breeding grounds. The mosses that cover the rocks of the barren land are food for the caribou, whose migrations Rev. Ward described as well as the hunting and trapping activities of the Indians on the land.

He closed with a brief commendation for the purposes of the Wolverine club and similar groups in their efforts to conserve the natural resources of our Upper Peninsula, and predicted that this section would become more and more a resting place for the tourists of the rest of the country. These efforts mean, he said, that they will want deer and birds in the woods and fish in the waters.

F. L. Betts and Dr. Groos handled the motion picture projector and provided interpretations that made the movies much more enjoyable.

During November, 1939, 157,931 revenue passengers were carried on the 17 domestic airlines.

MONEY

LOANED ON

AUTOMOBILE - FURNITURE - LIVESTOCK

1 to 20 Months to Repay

WE FINANCE AUCTION SALES.

$750 IN CASH PRIZES
Listen to Station WMAM — 570 Kilocycles
Sunday's 12:30 to 1:30 P. M.
Contest application blanks available at any Liberty Loan Office.

PHONE WRITE COME-IN

COURTESY SERVICE
LIBERTY LOAN CORPORATION
PHONE 1253
815 LUDINGTON ST. ESCANABA, MICH.

U. P. Briefs

SMITH TAKES CHARGE

Hancock—Lieut. J. McDonald Smith, U. S. Navy, officer in charge of the Sault Ste. Marie branch hydrographic office, began his duties today as instructor of the 34th Reserve Division at Green Bay.

Lieutenant Smith has been instructor of the 15th Reserve Division at Hancock, Mich., since he took charge at the Sault. The Hancock and Green Bay reserves are the only units in Northern Michigan and Wisconsin.

Lieut. J. S. Horner, USNR, a Naval Academy graduate who retired from active service a couple of years ago, has accepted an appointment in the Naval Reserve and will become the new commanding officer at Hancock.

He replaces Lieut-Comdr. J. B. Coon, USNR, who commanded at Hancock for many years. Lieut.-Comdr. Coon retired January 31 after 30 years' service. He is a brother of Marvin L. Coon, Marquette prison warden, who is also a Naval Reserve lieutenant commander.

WOMAN IS KILLED

Menominee—Mrs. John Van Patten, 84, of Fullerton, Cal., a former Menominee resident, was fatally injured and three other persons were seriously injured in a car collision on US-41 at Ingalls at 7 o'clock last night.

The injured:

Miss Emily Doubek, 33, of 1119 Earl street, severe burns on the right leg from being hurled along the concrete pavement; severe bruises on the arms, legs and head; concussion. Physicians at St. Joseph's hospital said they believed she suffered no fractures. She is the most seriously injured of the three.

Fred Van Patten, 32, of Ingallston, lacerations of the head and jaw, concussion, and minor cuts and bruises on the body.

Louis Freis, 22, of Wallace, concussion, deep scalp wounds, lacerations of both knees.

ARRESTED FOR THEFT

Marquette—State police established something of a record for fast work when they arrested Raymond M. Shinskie, 25, of 2223 Presque Isle avenue, early yesterday morning and arraigned him in municipal court on a charge of larceny from a dwelling.

Shinskie waived examination before Judge John Siegel and was bound over to circuit court under bond of $1,000, which was not furnished. He was committed to the county jail.

The arrest was made at 1:40 a. m. yesterday at the Midway tavern near Birch on the Big Bay road upon complaint of Miss Pauline Laurich, of Big Bay, who charges that Shinskie took $228.01 in cash and checks, which had been concealed in her residence a short distance from the tavern. State police received a call at 12:50 and 10 minutes after they arrived at the tavern the arrest was made.

ATTEND CYO RALLY

Marquette—Escanaba and Marquette Catholic Youth Organizations tied for high honors in sports activities at the CYO rally in the Baraga social center and on the playground Sunday afternoon. Approximately 315 boys and girls from these two cities and Iron Mountain attended.

Escanaba's group took all honors in skating and also topped other units in ping pong. In boxing Marquette boys won three prizes and Iron Mountain two. Marquette teams were supreme in boys' and girls' basketball games, the boys defeating Iron Mountain after the latter had beaten Escanaba. The Marquette girls' team defeated Escanaba girls.

Point totals were: Escanaba, 37; Marquette, 37, and Iron Mountain, 32.

Lunch was served afterwards under direction of Robert Kelly.

Benediction of the Blessed Sacrament, at which the Rev. Nolan B. McKevitt, of Escanaba, the Rev. Robert Cordy, of Marquette, and the Rev. Arnold Thompson, of Iron Mountain, officiated, concluded the afternoon's activities.

The only state in the Union bordering on only one other state is Maine.

A Booklet For Coin Collectors—

EVERYBODY'S COIN BOOK, a 32-page publication offered by this Bureau treats of the origin and development of coins, of famous collections, of rare, curious, and valuable pieces, of strange customs that surround their use, of how values and prices are established, and of how to start a collection. It is an interesting and most informative treatment of the subject, and beginners will find it invaluable. If you are interested in coins, send for this booklet today. Enclose ten cents to cover cost and handling.

Use This Coupon
The Escanaba Daily Press Information Bureau, Frederic J. Haskin, Director, Washington, D. C.

I enclose herewith TEN CENTS in coin (carefully wrapped in paper) for a copy of EVERYBODY'S COIN BOOK.

Name ____________________

Street ____________________

City ____________________

State ____________________

(Mail to Washington, D. C.)

DAMAGE AWARD GIVEN IN SUIT

Norman Doucette, Escanaba Resident, Wins Judgment

Bessemer — Damages totaling $1,500 divided among three plaintiffs was awarded by a circuit court jury in a verdict delivered to Rudolph A. Anderson, clerk of the court, Saturday night. The verdict was given in the automobile accident case of Wallace Bridges of Marquette, Norman Doucette of Escanaba, and Arthur Alberti, of Norway, employees of the Bridges Construction company at Bergland, vs. Alfred Arola of Bessemer.

The verdict was delivered at 9:20 o'clock Saturday night after nine hours and five minute of deliberation. The case went to the jury at 12:15 p. m.

The jury found Verner Arola of Bessemer, driver of the car, negligent. The car was owned by his father, Alfred. Of the total the jury awarded Doucette, $1,400; Bridges, 60, and Alberti $40.

FISHERMEN FINED

Charles Bessay of the Bay Shore road south of Ford River, was fined $10 and costs yesterday in court of Justice of the Peace H. E. Ranguette, on a charge of fishing with gill nets less than 20 feet from the bottom of the bay. He was arrested by Conservation Officer Willard Schwartz who has made three other arrests on the same charge in the last few days.

CLUB ENTERTAINED

Robert Legault was host at a social gathering at his home last night. Those present included: Bill Boddy, Joe Young, James Botrow, John Gray, Robert Coan, Don Anderson and Robert Gray John Gray won high honors at bridge. A tasty lunch was served as a final feature of the evening.

Approximately two-thirds of the states had highway debts outstanding at the beginning of 1940. The total amount of the debt being approximately $1,650,000,000.

Your Phone and 693 will Buy, Sell and Rent for you.

INDIGESTION
Sensational Relief from Indigestion and One Dose Proves It
If the first dose of this pleasant-tasting little black tablet doesn't bring you the fastest and most complete relief you have experienced send bottle back to us and get DOUBLE MONEY BACK. This Bell-ans tablet helps the stomach digest food, makes the excess stomach fluids harmless and lets you eat the nourishing foods you need. For heartburn, sick headache and upsets so often caused by excess stomach fluids making you feel sour and sick all over—JUST ONE DOSE of Bell-ans proves speedy relief. 25c everywhere.

5¢

It's something Coca-Cola has that millions have liked for more than fifty years,—a happy after-sense of complete refreshment that adds to your enjoyment of ice-cold Coca-Cola. No wonder people the world over say: get a Coca-Cola, and get the feel of refreshment.

Drink Coca-Cola Delicious and Refreshing

THE PAUSE THAT REFRESHES
BOTTLED UNDER AUTHORITY OF THE COCA-COLA CO. BY
COCA-COLA BOTTLING COMPANY
Distributor
308 N. 15th St. Escanaba Phone 357

NEW BRIDGE IS BEING PLANNED

Highway Dept. to Build Span Over Days River At Masonville

Construction of a new, two span bridge across the Days River south of Masonville on highway US 2-41 is included among several highway projects, bids for which will be opened at the Escanaba office of the state highway department Wednesday, March 13.

The new bridge will replace the present span and construction probably will be started early in the spring.

Several other projects are listed by the highway department for work this spring. Among them are: 3.8 miles of grading and drainage structures and 2 foot concrete pavement in Baraga county on US-41 and M-28 from Ruth Lake west to Nestoria; 3.6 miles of grading and drainage structures and 21 foot gravel base in Gogebic county on US-45 north on Wisconsin state line; 0.163 mile grading and drainage spur; 2.76 miles grading and drainage structures in Schoolcraft county on US-2 west of Gulliver; and 2.936 miles of scaping in Chippewa county on US-2 from M-129, Sault Ste. Marie south.

Fayette News

Fayette, Mich.—Mr. and Mrs. Jack La Salle and Nancy spent the week-end in Escanaba at the home of Mr. and Mrs. Gunnar C. Beck.

Mr. and Mrs. Edward Spaulding have returned here after spending the winter in a camp near Nahma.

Mr. and Mrs. Gordon Peterson and Janey Lou have returned to their home having spent the winter in Isabelle with Mr. Peterson's parents.

Hal Smith who is a student in the Manistique high school spent the week-end with his parents, Mr. and Mrs. William Smith.

Petition Requests Bankruptcy Sale Of Delta Brewery

Hearing of a petition for the bankruptcy sale of Delta Brewing company property will be held before George C. Quinnell, Marquette, referee in bankruptcy, at the courthouse in Escanaba 10 o'clock Tuesday morning, March 12.

The petition was filed in the federal court by Fred G. Timmer, receiver. If the petition is granted, the property of the Delta Brewing company will be offered for sale at public auction to the highest bidder at 2 o'clock Tuesday afternoon.

Briefly Told

New Townsend Club—A Townsend club is to be organized at the Kipling town hall by members of the Rapid River Townsend club Friday night, March 8. All members please be present. Public invited.

* * *

Perkins Meeting — Perkins Townsend club No. 1, will meet in the town hall Monday night, March 11. The public is invited.

* * *

Local D. A. V. Meets—Escanaba Chapter 24, D. A. V., will hold a meeting at the Gladstone Legion hall Thursday evening, March 7, starting at 8 p. m. The third junior vice commander from Iron Mountain will be present to deliver a message of importance, and every member will find it to his advantage to attend. Refreshments and lunch will be served after the meeting.

* * *

Music at Infirmary—A unit of the Delta county WPA orchestra under the direction of Cecil Collins will play a varied program at the Delta county infirmary at 1:30 p. m. today. Specialty sections of the orchestra will be used due to limited space, including numbers by the swing unit, guitar section, and old-fashioned numbers by an instrumental trio, violin, banjo and guitar. The unit plays at the infirmary every two weeks.

So Now There Isn't Any Regular Clerk

Escanaba yesterday was operating without the services of a regular city clerk after getting along for weeks with only half a force. Mrs. Clarice Buckley, deputy city clerk, was unable to report when she was quarantined because her daughter had developed scarlet fever.

City Clerk Carl E. Anderson, confined by illness to his home for many weeks, only the other day was able to report to his office for the first time since he was stricken. But he isn't able to take over his old duties at full schedule yet.

Miss Hilda Olson, secretary to the city manager, was shifted to the clerk's office in the emergency and NYA girls took over for Miss Olson temporarily. Mrs. Buckley kept in touch with her office by telephone.

McMillan News

Lenten Sermons

McMillan, Mich.—Sunrise services will be conducted in the local Methodist Episcopal church Easter Sunday morning March 24, beginning at 6:30 o'clock with the Rev. Philip A. Carpenter, pastor of the McMillan circuit officiating. Rev. Carpenter will use for his topic "Immortality". Following the services an Easter breakfast will be served in the township hall at 7:30 o'clock under the direction of the committee in charge.

Topics for Lenten Sermons used by Rev. Carpenter are:

March 3—"What is Salvation?"

March 10—"What does it mean to be a Chistian?"

March 17, Palm Sunday — "Christ or?"

M. E. Ladies Aid

Mrs. P. A. Carpenter was hostess to members of the M. E. Ladies Aid society at a special meeting held at her home on Thursday afternoon, at which time Mrs. Donald McInnis was appointed as delegate to attend the Women's Electoral meeting which will be held in Ishpeming on March 11th commencing at 11 A. M.

Mrs. Yeoman of Marquette has been invited to talk on the Future of Women's Work. Election will take place at 1 o'clock.

Plars for a Father and Son banquet, sponsored by the Ladies Aid to be held in the local town hall on the evening of Friday March 29 were discussed and committees appointed with Mrs. Floyd Bryers as general chairman.

Social

Mrs. Perry C. Mark entertained the members of the 500 Club Thursday evening at the home of Mrs. Harry Smathers. Mrs. Harry J. Skinner was awarded high honors, Mrs. Waldo Harkness second high and Mrs. Harvey Mainville low. A delicious luncheon was served by the hostess assisted by Mrs. Smathers at the close of cards.

Shower Party

Mrs. William Priess was the guest of honor at a shower party arranged by Mrs. Donald McInnis and Mrs. Frank Kirby and held Friday evening in the township hall. 40 were in attendance. 500 and Pedro provided amusement. Prizes in 500 were won by Mrs. Albert J. Mainville, Mrs. Harvey Mainville and Mrs. Floyd Tucker. In Pedro by Miss Vondale Bowen, Mrs. William Priess and Miss Marion Reese.

Out of town guests included Mrs. Jay Tanner and daughter Miss Luella and Mrs. Carl Wallsteadt of Newberry, Mrs. Henry Kisro and daughter Esther of Engadine and Miss Vondale Bowen of Bowling Green, Ohio. Mrs. Priess was the recipient of many lovely gifts. Pot luck lunch was served.

Briefs

Mr. and Mrs. H. Wheeler of Grand Haven, relatives of Mr. and Mrs. James Locke are here on an indefinite stay.

Miss Lois Skinner visited Saturday in Ishpeming.

Mrs. Floyd Tucker arrived home from Ann Arbor where she submitted to a physical check-up at the University hospital.

Mrs. Perry C. Mark and son Billy have returned to their home here following a visit with relatives in Stambaugh.

Murray Vining arrived home this week after spending several months in lower Michigan, where he was the guest of Marlette and Flint relatives.

Mr. and Mrs. Harold Bouchard and daughter Shirley, Mrs. Leslie Savage and children, Betty, Marie, Edward and Lorraine all of Manistique were recent guests of relatives here Mrs. Blanche Fitzpatrick and family.

Mr. and Mrs. William B. Harkness and guest Miss Vondale Bowen visited Saturday in Sault Ste. Marie.

CONTEST LE ROY WILL

Marinette, Wis.—Objections to probation of the will of Edward W. LeRoy of Marinette were filed with Marinette County Judge William F. Haase in Marinette probate court yesterday afternoon by attorneys for two sisters, Miss Elizabeth LeRoy and Mrs. Emma Skinner.

Judge Haase said today no date for a hearing on the objections had been set, but that one would be set following a conference with attorneys, Emmet J. McCarthy for the estate, and Elmer Grimmer and L. M. Nelson for the sisters.

The will was filed January 5, 1939 and the heirs waived formal publication. It was admitted to probate by Judge Haase the same day. The will was dated February 12, 1938, and provided for a trust estate with his brother, Ben H. LeRoy as administrator.

An inventory filed this week valued the estate at $64,123.

• THE STORY OF DEMOCRACY

By Hendrik Willem van Loon
Illustrated by the author

The Ideals of Democracy Get Pushed Into the Background

Democracy is no more safe than it was 25 centuries ago when Plato witnessed the fall of democracy in Greece.

CHAPTER THREE

In his recent book, "**After the Deluge,**" Leonard Woolf makes the following statement. "The kind of lives men lead and the civilization which they enjoy are determined by the equilibrium or lack of equilibrium between these factors—political institutions, the economic structure of their society and its social ideas and ideals."

In our day and age when the so-called Economic Interpretation of History seems on the point of driving out every other theory and philosophy, it is pleasant to come across that bit of sound common sense.

Man is not and probably never will be an entirely logical being. He will be influenced in his decisions not only by his desire for food and lodging but also by certain ideal considerations which have nothing whatsoever to do with his purely physical desire to survive. It has always been that way.

Indeed, I think it is safe to say that many more people have been killed for the right to believe that which they wanted to believe than in their quest for food and homes and clothing.

With penetration of Marxian ideas (a penetration which has gone infinitely further than most peaceful readers suspect), the ideals of democracy have gradually been pushed into the background until today the very word "democracy" has become a hollow phrase.

One still hears it repeated, morning, noon and night, but in a great many cases it is merely a disguise for some form of Socialism. Just as most of the loud hollerings for "Peace at any price!" which just now resound so loudly from all the different Youth Congresses in almost all parts of the country really mean "Peace towards Russia, but war upon all the so-called capitalistic countries."

I am not writing this in the spirit of the alarmist who is able to detect a Red in every one who suggests that our own system is still capable of great improvement. That sort of silly Red-baiting will get us exactly nowhere.

There is only one way in which we will be able to maintain our own ideals of democracy against all the outlandish and domestic "isms" and wasm's." We will have to face facts as we have never faced facts before.

Being a young and ignorant nation and therefore essentially an optimistic people, we are very apt to close our eyes quite deliberately against all facts which strike us as unpleasant.

But as General Gamelin, the philosopher now in command of the French armies, so wisely remarked the other day, "There is no use getting angry at facts which fail to please you. For they won't in the least care what you happen to think about them and therefore they won's change, but they will remain just as unpleasant as before."

If we want to live intelligently and constructively during these years of crisis, we should follow General Gamelin's advice. And before we listen to the easy optimism about "right always proving stronger than might" and about "the eventual and inevitable triumph of democracy over tyranny," we ought to examine the facts that bear upon the case.

During the last three thousand years of written history, we have accumulated so much data upon the problem of "self-government vs. totalitarianism" that we ought to have a fairly concrete idea about the age-old struggle for democracy.

It has been one of the bitterest fights that ever has been fought. And the end is by no means in sight.

Democracy today is no more safe than it was twenty-five centuries ago when Plato, having witnessed the fall of democracy in Greece, wrote the despondent lines with which I began this series.

Let us now, following the example of one of our shrewdest modern democrats, have a look at the record.

NEXT: Democracy Has an Eternal Quest for a Moral Substitute for Money.

Six Killed In Forty Foot Plunge



Upside down, a wrecked automobile lies in the street after carrying three men, two women, and a girl to their deaths when it plunged through a New York City viaduct guard rail. Police surround bodies of the victims. (NEA Telephoto.)

Fish Dinner, Labrador Talk and Movies Please At Wolverine Turnout

An unusually large number of men and women, over 90, attended the dinner meeting of the Wolverine Conservation association at the Sherman hotel on Tuesday evening and were treated to a talk on hunting and fishing in Labrador by Rev. James G. Ward and the showing of big game hunting movies taken in Montana and Alaska by Frank L. Betts and Jack Whitney, as well as Upper Peninsula deer hunting pictures by Dr. Harold Groos. Dick Hardin appeared with his guitar as a surprise on the program and sang three numbers that drew generous applause.

Rev. Ward's talk on Labrador, which he termed a fisherman's paradise, was drawn largely from his personal experiences during the three and one-half years that he spent as a missionary in that bit of the British empire.

He described the country as one of evident contrasts, a land made up of bare rock and sand with no timber, hardly any vegetation except mosses and a touch of growth along some of the streams yet teeming with game such as waterfowl, caribou and the furbearers. Its icy cold waters are filled with numberless fish.

While some of the finest of salmon and trout fishing in the world is to be had in its streams, Rev. Ward said that in Labrador fishing meant cod fishing because of the incredible numbers of cod that are taken in the waters of the country and the importance of the industry to its people.

He pictured the movement of the huge numbers of cod in the spring when they move into the inshore waters to feed on the capelin, a small fish of the smelt family. The cod are caught in trap nets and dip nets by the people of the country at this time and are dryed on the bare rocks and in drying racks for export. Reports of some years back are that the catch amounted to 80,000,000 pounds with a value of some $10,000,000. They average about 20 inches in length and weigh from three to four pounds. Later in the year when they have left the shore waters they are caught by hook and line and run considerably larger in size with the record fish weighing well over 100 pounds.

All of the people engage in the fishing with the women helping with the shore work of salting and drying after the fish have been caught and dressed. The principal season runs about three months.

He also touched upon the sport of fishing for salmon and trout and told a bit about the whaling industry.

He also told of the opportunities for duck and other waterfowl shooting among the islands of the coast of Labrador where millions of birds have their breeding grounds. The mosses that cover the rocks of the barren land are food for the caribou, whose migrations Rev. Ward described as well as the hunting and trapping activities of the Indians on the land.

He closed with a brief commendation for the purposes of the Wolverine club and similar groups in their efforts to conserve the natural resources of our Upper Peninsula, and predicted that this section would become more and more a resting place for the tourists of the rest of the country. These efforts mean, he said, that they will want deer and birds in the woods and fish in the waters.

F. L. Betts and Dr. Groos handled the motion picture projector and provided interpretations that made the movies much more enjoyable.

During November, 1939, 157,931 revenue passengers were carried on the 17 domestic airlines.

MONEY

LOANED ON

AUTOMOBILE - FURNITURE - LIVESTOCK

1 to 20 Months to Repay

WE FINANCE AUCTION SALES.

$750 IN CASH PRIZES
Listen to Station WMAM — 570 Kilocycles
Sunday's 12:30 to 1:30 P. M.
Contest application blanks available at any Liberty Loan Office.

PHONE WRITE COME-IN

COURTESY SERVICE
LIBERTY LOAN CORPORATION
PHONE 1253
815 LUDINGTON ST. ESCANABA, MICH.

U. P. Briefs

SMITH TAKES CHARGE

Hancock—Lieut. J. McDonald Smith, U. S. Navy, officer in charge of the Sault Ste. Marie branch hydrographic office, began his duties today as instructor of the 34th Reserve Division at Green Bay.

Lieutenant Smith has been instructor of the 15th Reserve Division at Hancock, Mich., since he took charge at the Sault. The Hancock and Green Bay reserves are the only units in Northern Michigan and Wisconsin.

Lieut. J. S. Horner, USNR, a Naval Academy graduate who retired from active service a couple of years ago, has accepted an appointment in the Naval Reserve and will become the new commanding officer at Hancock.

He replaces Lieut-Comdr. J. B. Coon, USNR, who commanded at Hancock for many years. Lieut.-Comdr. Coon retired January 31 after 30 years' service. He is a brother of Marvin L. Coon, Marquette prison warden, who is also a Naval Reserve lieutenant commander.

WOMAN IS KILLED

Menominee—Mrs. John Van Patten, 84, of Fullerton, Cal., a former Menominee resident, was fatally injured and three other persons were seriously injured in a car collision on US-41 at Ingalls at 7 o'clock last night.

The injured:

Miss Emily Doubek, 33, of 4419 Earl street, severe burns on the right leg from being hurled along the concrete pavement; severe bruises on the arms, legs and head; concussion. Physicians at St. Joseph's hospital said they believed she suffered no fractures. She is the most seriously injured of the three.

Fred Van Patten, 32, of Ingallston, lacerations of the head and jaw, concussion, and minor cuts and bruises on the body.

Louis Freis, 22, of Wallace, concussion, deep scalp wounds, lacerations of both knees.

ARRESTED FOR THEFT

Marquette—State police established something of a record for fast work when they arrested Raymond M. Shinskie, 25, of 2223 Presque Isle avenue, early yesterday morning and arraigned him in municipal court on a charge of larceny from a dwelling.

Shinskie waived examination before Judge John Siegel and was bound over to circuit court under bond of $1,000, which was not furnished. He was committed to the county jail.

The arrest was made at 1:40 a. m. yesterday at the Midway tavern near Birch on the Big Bay road upon complaint of Miss Pauline Laurich, of Big Bay, who charges that Shinskie took $228.01 in cash and checks, which had been concealed in her residence a short distance from the tavern. State police received a call at 12:50 and 10 minutes after they arrived at the tavern the arrest was made.

ATTEND CYO RALLY

Marquette—Escanaba and Marquette Catholic Youth Organizations tied for high honors in sports activities at the CYO rally in the Baraga social center and on the playground Sunday afternoon. Approximately 315 boys and girls from these two cities and Iron Mountain attended.

Escanaba's group took all honors in skating and also topped other units in ping pong. In boxing Marquette boys won three prizes and Iron Mountain two. Marquette teams were supreme in boys' and girls' basketball games, the boys defeating Iron Mountain after the latter had beaten Escanaba. The Marquette girls' team defeated Escanaba girls.

Point totals were: Escanaba, 37; Marquette, 37, and Iron Mountain, 32.

Lunch was served afterwards under direction of Robert Kelly.

Benediction of the Blessed Sacrament, at which the Rev. Nolan B. McKevitt, of Escanaba, the Rev. Robert Cordy, of Marquette, and the Rev. Arnold Thompson, of Iron Mountain, officiated, concluded the afternoon's activities.

The only state in the Union bordering on only one other state is Maine.

A Booklet For Coin Collectors—

EVERYBODY'S COIN BOOK, a 32-page publication offered by this Bureau treats of the origin and development of coins, of famous collections, of rare, curious, and valuable pieces, of strange customs that surround their use, of how values and prices are established, and of how to start a collection. It is an interesting and most informative treatment of the subject, and beginners will find it invaluable. If you are interested in coins, send for this booklet today. Enclose ten cents to cover cost and handling.

Use This Coupon

The Escanaba Daily Press Information Bureau, Frederic J. Haskin, Director, Washington, D. C.

I enclose herewith TEN CENTS in coin (carefully wrapped in paper) for a copy of EVERYBODY'S COIN BOOK.

Name ____________________

Street ____________________

City ____________________

State ____________________

(Mail to Washington, D. C.)

DAMAGE AWARD GIVEN IN SUIT

Norman Doucette, Escanaba Resident, Wins Judgment

Bessemer — Damages totaling $1,500 divided among three plaintiffs was awarded by a circuit court jury in a verdict delivered to Rudolph A. Anderson, clerk of the court, Saturday night. The verdict was given in the automobile accident case of Wallace Bridges of Marquette, Norman Doucette of Escanaba, and Arthur Alberti, of Norway, employees of the Bridges Construction company at Bergland, vs. Alfred Arola of Bessemer.

The verdict was delivered at 9:20 o'clock Saturday night after nine hours and five minute of deliberation. The case went to the jury at 12:15 p. m.

The jury found Verner Arola of Bessemer, driver of the car, negligent. The car was owned by his father, Alfred. Of the total the jury awarded Doucette, $1,400; Bridges, 60, and Alberti $40.

FISHERMEN FINED

Charles Bessay of the Bay Shore road south of Ford River, was fined $10 and costs yesterday in court of Justice of the Peace H. E. Ranguette, on a charge of fishing with gill nets less than 20 feet from the bottom of the bay. He was arrested by Conservation Officer Willard Schwartz who has made three other arrests on the same charge in the last few days.

CLUB ENTERTAINED

Robert Legault was host at a social gathering at his home last night. Those present included: Bill Boddy, Joe Young, James Botrow, John Gray, Robert Coan, Don Anderson and Robert Gray John Gray won high honors at bridge. A tasty lunch was served as a final feature of the evening.

Approximately two-thirds of the states had highway debts outstanding at the beginning of 1940. The total amount of the debt being approximately $1,650,000,000.

Your Phone and 693 will Buy, Sell and Rent for you.

INDIGESTION

Sensational Relief from Indigestion and One Dose Proves It

If the first dose of this pleasant-tasting little black tablet doesn't bring you the fastest and most complete relief you have experienced send bottle back to us and get DOUBLE MONEY BACK. This Bell-ans tablet helps the stomach digest food, makes the excess stomach fluids harmless and lets you eat the nourishing foods you need. For heartburn, sick headache and upsets so often caused by excess stomach fluids making you feel sour and sick all over—JUST ONE DOSE of Bell-ans proves speedy relief. 25c everywhere.

5¢

It's something Coca-Cola has that millions have liked for more than fifty years,—a happy after-sense of complete refreshment that adds to your enjoyment of ice-cold Coca-Cola. No wonder people the world over say: get a Coca-Cola, and get the feel of refreshment.

Drink Coca-Cola Delicious and Refreshing

THE PAUSE THAT REFRESHES

BOTTLED UNDER AUTHORITY OF THE COCA-COLA CO. BY
COCA-COLA BOTTLING COMPANY
308 N. 15th St. Distributor Escanaba Phone 357

THE ESCANABA DAILY PRESS

A Morning Newspaper Published Daily Except Monday by The Escanaba Daily Press Company, Inc. JOHN P. NORTON, President and General Manager Office 600-602 Ludington St.

Entered as Second Class matter April 4, 1909, at the postoffice at Escanaba, Michigan, under the Act of March 2, 1879.
Member of Associated Press Leased Wire News Service.
The Associated Press is exclusively entitled to the use for publication of all news dispatches credited to it or not otherwise credited in this paper, and also the local news published therein.

The Daily Press is the only daily paper printed in an exclusive field of 50,000 population, covering Delta, Schoolcraft and Alger counties thoroughly, with branch offices and carrier systems in Manistique, Gladstone, Munising and Newberry.
Advertising rate cards on application.

Member Michigan League of Home Dailies
National Advertising Representative
SCHEERER, INC.
415 Lexington Ave., New York 35 E. Wacker Dr. Chicago

SUBSCRIPTION RATES

Daily by carrier, per week	15c
Daily by carrier, per year (in advance)	$7.00
Daily by mail, per year (in advance)	$5.00

America First

WITH war raging around the world and overseas tourism restricted by law, Americans are setting out to "see America first" on a bigger scale than ever before. What this may mean to national economy is made clear by the facts that about 50,000,000 Americans take a trip every year; in 1938 they spent more than five billion dollars on their travels; tourists are the best collective customers of the automobile and oil industries, because about 85 percent of them travel by car; passenger revenue accounts for almost 10 percent of the total operating revenue of the nation's railroads; and $37,000,000 was paid for passage on United States ships in 1937 by traveling Americans, and $125,000,000 for passage on foreign shipping lines.

All together 58 percent of the money spent on travel goes for transportation. Another 22 percent goes for recreation, which means about one-quarter billion dollars for sporting goods manufacturers and all others who equip or serve Americans touring for fun. Food and refreshments take 15 percent of the travel dollar, while the remaining five percent covers accommodations.

This broad spread of the travel dollar among a variety of businesses is almost equaled by its geographic diversity. Every state in the union has a share of the tourist trade. Leading states in total tourist retail expenditures are New York, California, Pennsylvania, Ohio, Illinois, and Texas.

When one thinks that only 170,000 of the 50 million traveling Americans go to Europe each year, it may seem insignificant to note that they must now stay at home. This group, however, has an importance out of proportion to its size. Constituting about 60 percent of all Americans who annually visit foreign lands, these 170,000 may now be expected to "see America first."

Boys' State Expands

THE state department of the American Legion has decided to increase the enrollment at the annual Boys' State camp on the Michigan State College campus from 800 to 1,000. The camp will be held during the week of June 20 to 28.

The opportunity to enjoy this annual outing is eagerly sought by Michigan boys. At the camp, the boys go through the procedure of governing a state in much the same manner as the Escanaba high school students handled the affairs of the city government for a day on Monday.

Through this project, the American Legion is demonstrating that it can be an effective organization for the development of better citizenship and character among the youth of the state and nation.

WPA Forestry Projects

CREATION of WPA projects to use unemployed woodsmen on reforestation and conservation projects to offset the reduction of the CCC program has been suggested by Rep. Fred Bradley.

The suggestion has met with the approval of Howard Hunter, deputy WPA commissioner. Whether such projects will be undertaken in the Upper Peninsula will depend upon whether sponsors can be interested in the program.

The Forest Service would be the most likely sponsor in this section, but the regular appropriation for this agency also has been reduced, and it may not be possible to supply its share of the cost of these projects. Experienced woodsmen could accomplish much on jobs of this type and it is to be hoped that a program, as suggested by Rep. Bradley, can be launched in the national forests.

Reliefers and Paupers

A PROPOSAL to brand as paupers all persons who remain on relief for three consecutive years hit the New Jersey legislature in Trenton a few days ago and loosed a storm of indignant protest. If the plan were carried out, it would automatically remove the right to vote from persons who fell under its provisions.

The recommendation was submitted to the legislature by State Senator Homer C. Zink, chairman of the Emergency Relief Committee, but was the work of a hired investigator, Col. G. Barrett Glover. It was not a committee report and was not submitted as such, but that didn't temper the amazement of people who feared an infringement on their civil rights.

It is a pretty serious thing to be called officially a pauper. It knocks the wind out of you. It leaves you humiliated and desolate. People don't take the pauper's oath unless there isn't much else they can do.

It is equally serious to be stripped, at the same time, of your right to vote. A man forced to live on relief for a long period of time is not necessarily a poor citizen. He is more likely to value his franchise than does the man who has a job and security. He has more time to think about it.

One can't blame Colonel Glover for wanting to do something. Maybe he was thinking of the New Rochelle, N. Y., family, on relief for four years, who maintained a summer cottage along with a town residence. Or he might have been thinking of the eight Jersey City officials, awaiting sentence for relief fraud.

There have been abuses in relief everywhere. There has been some pampering along with some privation. Enough cases of mismanagement have been turned up to make taxpayers very sick to their stomachs. But the way to end this sort of thing is not to strip people of their franchise. Somehow, there must be a more equitable way of straightening things out.

Industry's Problems

A TYPE of employer-employe relationship that transcends picket lines and strikes and name-calling by both sides has been advocated by Phillips L. Garman, director of research for the International Printing Pressmen's Union. In a paper addressed to the American Management Association, in Chicago, recently Mr. Garman said:

"If management will lay its cards on the table, and if labor is educated to understand something of the workings of economics and the industry it is engaged in, I am convinced there can be much greater area of agreement and co-operation than there has been in the past."

Here is a modus operandi that has worked in some places where it has been tried. It could be used successfully throughout the realm of industrial relations.

Other Editors' Comments

A TIRESOME JOB
(Iron Mountain News)

Mr. Bishop, secretary-manager of the Upper Peninsula Development bureau, has completed his chore in Dickinson county with respect to selling advertising in the bureau's Lure book, although he does not yet know whether he will have the amount of advertising he desires.

It should be presumed that the Lure book, recognized as the best tourist literature of its kind in the United States, is becoming something of a headache to Mr. Bishop. Up and down the peninsula he goes, trodding his heels and selling the book. But why should it be necessary to repeat the sales campaign year after year, when it is so well known that the book is not only the support of the bureau, but one of the best tourist lures ever composed?

The answer is that local individuals get ideas of their own. Through some strange freak of reasoning they come to understand that the Lure book and the bureau can float along without financial support and whatever money is available in a community should be invested entirely in a community pamphlet or booklet, most of which look like the wrath of the heavens.

Mr. Bishop has lately been under fire in Iron county because of advertising charges in the Lure book, but the evidence has convincingly vindicated him and upheld the work of the bureau.

After all the bureau, whatever one's opinion may be as to the attention it has paid to each community, is the agency that has done a tremendous amount of work in building up the profitable tourist traffic.

It should not be required that the secretary-manager go out every year to re-sell what is a valuable item. This time could be better spent in other endeavors, but because of narrow-mindedness on the part of local know-it-alls he must repeatedly do over again the soliciting job he has been doing every year.

The upper peninsula should make up its mind definitely whether it wants the bureau. That is the answer to the Lure book. The peninsula cannot have everything for nothing. Cancel the bureau and you cancel tourist business, for that would be the inevitable result.

It is regrettable so much time must be wasted each year in selling over and over a proposition that has proved its worth and brought hundreds of thousands of dollars into the region.

FISHERIES INQUIRY
(Milwaukee Journal)

An international board of inquiry for the Great Lakes fisheries apparently was assured when Secretary of State Cordell Hull and Canadian Minister Loring Christie recently completed an exchange of notes.

The state department, announcing establishment of the board, said: "The problem of conserving the fisheries . . . has long engaged the attention of the governments of Canada and the United States."

It perhaps has, but without effective results. The fisheries have been declining, the various states bordering on the Great Lakes have been trying to control fishing, the commercial fishermen have been opposing regulations, and now, according to the department of state, "the production of certain species of Great Lakes fish has reached low levels."

It will be shortsighted indeed if the governments of Canada and the United States stand by and allow further avoidable depletion of the reservoir of food stuffs known as the Great Lakes.

The problem of control of the fisheries has to us, seemed to be a national or international one from the beginning. The lakes cannot, from the standpoint of practical administration, be the jurisdictions of numerous states.

Their water levels cannot, without injury to other states, be anywhere disturbed by one of them or by one city. Their fisheries cannot be looted under the laws of one without affecting the fish food supply of others.

So far as the fisheries go, regulation by the states has failed. An international board of inquiry long has been indicated, and ultimate national or international control evidently should be the outcome.

But "inquiry" alone won't correct conditions. In fact, various inquiries or "studies" by federal fisheries experts have been made. These have resulted in "findings" or theories, accepted or disputed by fishermen, included or ignored by the states as they wrote fishing regulations.

What the Great Lakes evidently need are national and international fishing regulations and enforcement of them, equally and alike in all waters, by proper national or international agencies.

GERMANY'S STATE OF MIND
(New York Times)

Mr. Welles is expected to reach Berlin on Friday on the second, and perhaps the most important, stage of his mission of inquiry. He will have a chance to talk or listen to Hitler and Ribbentrop, and he may also lunch at Marshal Goering's fabulous palace in the woods of the Schorfheide. But if Mr. Welles is a good reporter he will not neglect to take soundings in less exalted places. It is at least as important for President Roosevelt to know the state of mind of the German people as to be told the opinions of their leader. The length of this war will be determined fully as much by the endurance and loyalty of the German masses as by the condition of their fighting forces and the strength of their enemies.

The whole question of German morale and staying power is an all-important one for Mr. Welles to answer if he can. Without an answer, there is no way for the President to estimate how quickly peace will come.

REDUCTIO AD ABSURDUM
(Louisville, Ky., Times)

Now that the Kentucky legislature is asked to lay a high protective tariff upon butter substitutes, to subsidize Kentucky dairymen, how about an important duty on tractors as mule substitutes?

The Scandinavian nations have finally decided to get together, believing, as an American patriot did, that it is better to hang that way.

World Affairs Reviewed

Otto of Hapsburg is coming to America for a visit. This is the first of three stories on his fantastic struggle to regain the Austro-Hungarian throne.

* * *

BY WILLIS THORNTON
NEA Service Staff Writer

King without a crown, emperor without an empire, sovereign without subjects, Otto of Hapsburg comes to the United States with one attribute nothing seems able to take away. That is hope.

Otto is the serious, good-looking young man with the fixed idea that he is the king of Hungary and emperor of the old Austro-Hungarian domains of central-eastern Europe.

He comes "incognito" as Duc de Bar. Put on ice for the moment is his full name of Franz Joseph Otto Robert Maria Anton Karl Maximilian Heinrich Sixtus Xavier Renatus Ludwig Gaetan, Pius Ignatius von Hapsburg-Lorraine and Bourbon-Parma. One ice like-wise are his hereditary titles of "By God's Grace Emperor of Austria, King of Hungary, of Bohemia, Dalmatia, Croatia, Slavonia, Galicia, Lodomeria and Illyria — and so on down to the bottom of the page.

—RETAINS FICTION OF ROYAL COURT—

For 22 years this personally attractive young man has lived on hope. Homeless, he has drifted from country to country, seeking sympathy and support where he find it. Almost without income, since his family possessions were stripped from him by revolution and Nazi invasion, he has lived as best he could. Without a court, he has maintained the fiction of one, and the most ordinary house-servant must call him "Majesty."

Fiercely fanning these fires of hope has been the most tenacious, iron-willed woman of today, his mother, the Empress Zita.

Never for one moment, since her husband, the Emperor Karl, last Hapsburg to rule their ancient domains, fled to Switzerland in 1918 as the empire crashed about their ears, has this inflexible woman ceased to plot and plan and scheme for a restoration of what was. Behind Otto's American trip her restless mind still seethes with plans for "her boy."

Otto's game has been a waiting game. It still is. Powerless himself, he still has his name, his blood. From babyhood he has been educated as an emperor. Meanwhile the family carried on as best it could, waiting, waiting, for the day when some move on the European chessboard might leave an opening for Otto to jump into the king row.

—HIS HOPES ARE NOT ENTIRELY FORLORN—

It has not been impossible at several times in the past. It is not impossible now.

For instance: One of the lesser reasons why Hitler annexed Austria when he did was to beat Otto to it. Restoration of Otto was widely rumored at about that time, and had some support. It was also said that the British would not have objected to a Hapsburg kingdom on Germany's borders, barring expansion. There are some today who feel that a strong Hungarian monarchy might bar the German "Drang nach Osten." A British-French victory in the present war might well provide domains in which the victors would prefer a Hapsburg to Hitler.

—NAZI WRIT AWAITS OTTO IN VIENNA—

In the Vienna which the Nazis seized, there is a warrant for Otto's arrest. It charges high treason, in that he tried to stir up foreign support for "oppressed Austria" at the time of the seizure. There are also charges in Vienna that Otto's supporters there misappropriated public funds to send to him. So Otto's enmity toward Hitler is well grounded.

Otto is 27. His whole life has been a preparation, a hope deferred. To it he is about to add an American chapter. Just what will be written there is uncertain.

NEXT: A boy of 10 watches his father die, becomes an "emperor" and begins a long apprenticeship for sovereignty.

Coming! (Wham!) Coming! (Bam!) Coming! (Zowie!)

Answers To Questions

BY FREDERIC J. HASKIN

A reader can get the answer to any question of fact by writing The Escanaba Daily Press Information Bureau, Frederic J. Haskin, Director, Washington, D. C. Please enclose three (3) cents for reply.

Q. In what year was the loud-speaker first used successfully on radios? C. C. S.

A. The Radio Corporation of America says that the first loud-speaker was used on the Radiola Grand in 1922.

Q. Were more men from the city or country rejected as physically unfit in the World War? L. P.

A. The War Department says that approximately 3,000,000 men went to camp during the World War. Out of this number 21.2 per cent were rejected as physically unfit for service; 22.9 per cent of those physically unfit were from the cities in the United States, while 20.3 per cent were from the rural districts.

Q. Is pyorrhea responsible for a large percentage of loss of teeth? W. N.

A. According to Dr. Morris Fishbein of the American Medical Association, pyorrhea causes 75 per cent of the loss of teeth that occurs among persons over 35 years of age.

Q. Please give the origin of the U. S. Botanic Garden at Washington, D. C. R. O. A.

A. George Washington, who cultivated limes, lemons, and many decorative plants at Mount Vernon, recommended a botanic garden for the Nation in 1796. His proposal received slight attention until 1820, when Congress provided the Columbian Institute for the Promotion of Arts and Sciences with five acres of swamp land. Attempts at cultivation were not successful, and the project languished until 1842. That year saw the return of the Wilkes Exploring Expedition, with rare plants from the Fiji, Sandwich, and Society Islands, New Zealand and South America. These were transferred successively to frames in 1844, to the first buildings of the Garden after 1850, and to their present shelter in 1934.

Q. Has any President served in Congress after he left office? L. L. P.

A. John Quincy Adams served as a member of the House of Representatives from March 4, 1831, until his death. Andrew Johnson was elected to the U. S. Senate and served from March 4, 1875, until his death on July 31, 1875.

Q. Why is madras, the material, so called? W. N. G.

A. The fabric was first made in Madras, India, where it was used for the headdress of sailors and natives.

Q. How many feet of motion picture film are there in "Gone With the Wind"? G. W. B.

A. The film of "Gone With the Wind" is 20,300 feet long.

Q. What is Valhalla? M. P. H.

A. Valhalla (Hall of the Slain), according to Northern mythology, was the magnificent palace of Asgard, where Odin feasted with his heroes. The great building had golden walls and a floor and roof of shields. Coats of mail and other pieces of armor, the gifts of the god to his men, adorned the walls. Long tables set about the hall accommodated the guests, the soldiers slain in battle who had been brought to Valhalla by the Valkyries. These maidens waited on the table and supplied the men with food and drink.

Q. Is fair weather at full moon time indicative of good weather for a week to come? E. B. J.

A. The Weather Bureau says: "There is no scientific basis for the idea held by some that the type of weather experienced about the time of full moon is indicative of the kind of weather to be expected for a week or so thereafter. Furthermore, no change in the weather about the time of full moon does not necessarily mean the continuation of the same kind of weather thereafter. There is no basis for this claim except that there is a tendency for continuation of any type of weather that has prevailed without change for several days. This is especially true of fair weather."

Q. How much did Stradivari receive for his violins when he was living? K. B.

A. The famous violin-maker received from $50 to $75 for his violins and about twice as much for 'cellos.

20 Years Ago

Sadi Lecointe, French aviator, has just broken the world's record for speed in the air by flying 182 miles an hour in a flight at Villaconblay, France. The machine is a Nieuport single seater.

The All Saints Catholic church of Gladstone was burned to the ground yesterday in one of the most stubborn and spectacular fires in the history of the city and one which affects a larger percentage of the population than is directly concerned in an ordinary blaze.

The fire originated in the basement of the church presumably from an overheated furnace pipe and it broke with such startling suddenness that the building seemed doomed almost from the beginning.

Rev. Fr. Bennett stated last night that he had just dismissed service about 8:10 or 8:15 o'clock and there were still a number of people in the church when a dense volume of smoke rolled up through one of the radiators. Within a few minutes before the arrival of the fire department the licking flames shot through behind the smoke and the cracking and roaring in the basement indicated it was a seething furnace.

The parsonage was in grave peril and a constant stream of water was kept on it.

Every bit of fire fighting apparatus of the city was rushed to the blaze as it was realized that the big frame structure would prove a tinder box.

Announcement of another Escanaba business change was made yesterday by Archie Villemure, who has been conducting a thriving and successful grocery business at 1516 Ludington street for the past year or more. He has disposed of his stock of goods and location to James McCauley who will take charge of the business next week.

Freshmen at St. Joseph's high school took part in a debate yesterday. The debating teams were: Affirmative, Mary Semer, Mary Roth, Conrad Lemmer and Omar Clairmont; Negative, Clayton Todd, Lucille Louff, Leo Roemer and Edith LaFave.

Dr. Fishbein on Health

BY DR. MORRIS FISHBEIN
Editor, Journal of the American Medical Association, and of Hygeia, the Health Magazine

In a certain section of the country, people believe there will be much sickness if the first butterfly they see in the spring is yellow, but that there will be health and happiness if the first butterfly is white. This, of course, is a superstition without any basis in science—a superstition that is included in what psychologists call color magic.

There has always been a superstitious use of color in connection with astrology. Most astrologists, who give people horoscopes, tell them not only the stars that are likely to be beneficial to them but also the colors, because each of the stars is supposed to have not only a number but also a favorite color.

For instance, in times of sickness these people believe that it will make a lot of difference if they happen to be sleeping in a red room or in a blue one. There are hospitals which have decorated their walls with certain colors because it was the belief that some colors were stimulating toward health. There is no scientific evidence to show that any one color is any more beneficial for health than another.

* * *

Back in the early part of the last century, experts tried to classify colors according to various sensations, so that red meant love, scarlet meant anger, bright red meant courage or confidence and light yellow meant common sense. Other authors—even specialists in diseases of the eye—insisted that yellow and gold were intellectual; green, utilitarian; red, sensual, and blue, spiritual. White is almost invariably associated with purity, cleanliness and highly moral qualities.

The facts about color are only now beginning to be determined; yet we still abide by many of the beliefs of the past, even in choosing certain colors for certain purposes. Thus red is always a danger signal by common consent; green a "go" ahead signal, and yellow a matter of doubt. Quite recently it has been found that black on a yellow field is more easily seen that any other combination so that it is likely that stop signs will some day be made of this combination.

Presumably, the yellow butterfly in the spring was associated with sickness, because the jaundice that used to be a significant sign of a disordered digestion, or what was commonly called liver trouble, gave the patient a yellow tinge.

We do not believe that the rank and file of labor desire to see their organizations used for purposes which have no relation to wages, hours, health, and speedup system, or the right of collective bargaining.
—Thurman Arnold, assistant U. S. attorney general.

The racial doctrine as interpreted in the Nazi creed is sheer primitive nonsense, and we are no more prepared to admit German superiority of race than we are concerned to assert our own.
—Viscount Halifax, British foreign secretary.

It is worth your while to consider whether the "ersatz" progress of the New Deal is better than our progress under individual freedom and initiative.
—Dist. Atty. Thomas E. Dewey of New York, in Salt Lake City speech.

The Washington Merry-Go-Round

BY PEARSON AND ALLEN

Washington—On your calendar there is nothing to distinguish March 11 from any other day, but among political insiders it is a date awaited with intense interest.

On March 11 a federal grand jury is slated to meet in Indianapolis, and its proceeding may have a profound effect upon the career of handsome Paul V. McNutt, Federal Security Administrator and ambitious White House aspirant.

As first revealed by The Washington Merry-Go-Round (January 12 and 29), the Internal Revenue Bureau for some time has been quietly probing the famous Hoosier Democratic ("Two Per Cent") Club, and the tax returns of several top-flight Indiana Democratic chieftains, including McNutt. This investigation is still unfinished, but some reports have been received by Treasury executives.

The big question being excitedly discussed in inner Washington circles is whether the convening of the federal grand jury means that the Administration is preparing to repeat its Kansas City and New Orleans prosecutions, which smashed the notorious Pendergast and Huey Long machines.

—QUESTIONS ASKED—

The Indiana findings of the revenue agents are a closely guarded secret, but political leaders have learned the following:

1. That the investigators asked officials of the American Legion in Indianapolis for the records of a Legion "trial", which had been held to consider charges that a "cut" on a Legion-sponsored tour abroad, during McNutt's term as National Commander, had not been properly accounted for. Frank McHale, retund manager of McNutt's presidential campaign, acted as his defense attorney in this proceeding.

The investigators are understood to have been informed that the money was accounted for, but that the records of the trial have disappeared from Legion files.

2. That the investigators are checking all State Highway Commission warrants paid to contractors from 1933 to 1939, when Governor Townsend ousted Earl Crawford, Highway Chairman who had been secretary to Governor McNutt, and C. W. McAlplin, Highway Purchasing Agent originally appointed by McNutt.

—BEER AND GAMBLING—

3. That the investigators have been scrutinizing the affairs of the state beer monopoly sponsored by McNutt as Governor. Under this set-up all out-of-state beer had to clear through licensed ports of entry. The State Alcoholic Beverage Commission designated these ports and also licensed beer importers.

It has long been charged in Indiana that the ABC dished these licenses out to favored politicians and dealers. Also, that a number of high Democratic moguls were "silent partners" in these lucrative franchises.

Note—It is a Treasury secret that the investigation of the "Two Per Cent" Club was prompted by the discovery that an official of the organization was a silent partner in a southern Indiana beer set-up, and had been very careless about reporting income he had received from this connection.

4. That the investigators have been on the trail of a secret "slush fund" understood to have contributed by gamblers, as a gesture of appreciation for McNutt's policy that gambling was a local enforcement problem, and that state police were not to meddle unless requested in writing by a responsible city executive. Governor Townsend reversed this policy, and under him the state police have conducted extensive raids.

—"PURIST" FACTION—

5. That neither Governor Townsend nor Fred F. Bays, Democratic State Chairman, are involved in these affairs. Both are leaders of the so-called "purist" faction that has been making a determined fight to house-clean the Indiana organization. Townsend refused to sign the bill exempting the "Two Per Cent" Club from the corrupt practices act and is backing Bays in his clean-up movement.

Working closely with them is Clarence U. Gramelspacher, new treasurer of the Club, who recently served personal notice on Bowman Elder, intimate of McHale, that he will sign no checks until satisfied they are for legitimate expenditures.

Note—Playing a leading behind-the-scenes role in the investigation is Val Nolan, dynamic U. S. District Attorney for Southern Indiana, who urged a probe of the state machine as far back as 1937. Since the retirement of Attorney General Homer Cummings, Nolan has indicted and convicted Olin R. Holt, Democratic Mayor of Kokomo; Carl Kortopeter, a district WPA director; and last month rocked the state by indicting Arthur V. Brown, leading banker.

The optimism of spring is definitely in the air. American League managers are already talking of how the Yanks are not going to win the pennant this year.

Lines for Living

By Barton Rees Pogue

THE CELEBRITY

He's a celebrated man of affairs,
With him no other soul compares;
He has reached the peak of world renown
From the dirty street of a one-horse town;
He has a large esteem for his self,
He has gathered estate of worldy pelf,
But few people know, as this man knows
How common he looks in his underclothes!

He has the looks of a good Greek god,
Compared with his fellows who carry the hod;
He dresses supreme, the best in town,
Befitting the man of such renown;
With gracious air, he is no snob,
He makes the hearts of the fair ones throb,
But though he flits and gaily soars
How common he looks when he sleeps and snores!

The Escanaba Daily Press

A Morning Newspaper Published Daily Except Monday by The Escanaba Daily Press Company, Inc.
JOHN P. NORTON, President and General Manager
Office 600-602 Ludington St.

Entered as Second Class matter April 4, 1909, at the postoffice at Escanaba, Michigan, under the Act of March 2, 1879.

Member of Associated Press Leased Wire News Service.

The Associated Press is exclusively entitled to the use for publication of all news dispatches credited to it or not otherwise credited in this paper, and also the local news published therein.

The Daily Press is the only daily paper printed in an exclusive field of 50,000 population, covering Delta, Schoolcraft and Alger counties thoroughly, with branch offices and carrier systems in Manistique, Gladstone, Munising and Newberry.

Advertising rate cards on application.

Member Michigan League of Home Dailies
National Advertising Representative
SCHEERER, INC.
415 Lexington Ave., New York — 35 E. Wacker Dr. Chicago

SUBSCRIPTION RATES

Daily by carrier, per week 15c
Daily by carrier, per year (in advance) $7.00
Daily by mail, per year (in advance) $5.00

America First

WITH war raging around the world and overseas tourism restricted by law, Americans are setting out to "see America first" on a bigger scale than ever before. What this may mean to national economy is made clear by the facts that about 50,000,000 Americans take a trip every year; in 1938 they spent more than five billion dollars on their travels; tourists are the best collective customers of the automobive and oil industries, because about 85 percent of them travel by car; passenger revenue accounts for almost 10 percent of the total operating revenue of the nation's railroads; and $37,000,000 was paid for passage on United States ships in 1937 by traveling Americans, and $125,000,000 for passage on foreign shipping lines.

All together 58 percent of the money spent on travel goes for transportation. Another 22 percent goes for recreation, which means about one-quarter billion dollars for sporting goods manufacturers and all others who equip or serve Americans touring for fun. Food and refreshments take 15 percent of the travel dollar, while the remaining five percent covers accommodations.

This broad spread of the travel dollar among a variety of businesses is almost equaled by its geographic diversity. Every state in the union has a share of the tourist trade. Leading states in total tourist retail expenditures are New York, California, Pennsylvania, Ohio, Illinois, and Texas.

When one thinks that only 170,000 of the 50 million traveling Americans go to Europe each year, it may seem insignificant to note that they must now stay at home. This group, however, has an importance out of proportion to its size. Constituting about 60 percent of all Americans who annually visit foreign lands, these 170,000 may now be expected to "see America first."

Boys' State Expands

THE state department of the American Legion has decided to increase the enrollment at the annual Boys' State camp on the Michigan State College campus from 800 to 1,000. The camp will be held during the week of June 20 to 28.

The opportunity to enjoy this annual outing is eagerly sought by Michigan boys. At the camp, the boys go through the procedure of governing a state in much the same manner as the Escanaba high school students handled the affairs of the city government for a day on Monday.

Through this project, the American Legion is demonstrating that it can be an effective organization for the development of better citizenship and character among the youth of the state and nation.

WPA Forestry Projects

CREATION of WPA projects to use unemployed woodsmen on reforestation and conservation projects to offset the reduction of the CCC program has been suggested by Rep. Fred Bradley.

The suggestion has met with the approval of Howard Hunter, deputy WPA commissioner. Whether such projects will be undertaken in the Upper Peninsula will depend upon whether sponsors can be interested in the program.

The Forest Service would be the most likely sponsor in this section, but the regular appropriation for this agency also has been reduced, and it may not be possible to supply its share of the cost of these projects. Experienced woodsmen could accomplish much on jobs of this type and it is to be hoped that a program, as suggested by Rep. Bradley can be launched in the national forests.

Reliefers and Paupers

A PROPOSAL to brand as paupers all persons who remain on relief for three consecutive years hit the New Jersey legislature in Trenton a few days ago and loosed a storm of indignant protest. If the plan were carried out, it would automatically remove the right to vote from persons who fell under its provisions.

The recommendation was submitted to the legislature by State Senator Homer C. Zink, chairman of the Emergency Relief Committee, but was the work of a hired investigator, Col. G. Barrett Glover. It was not a committee report and was not submitted as such, but that didn't temper the amazement of people who feared an infringement on their civil rights.

It is a pretty serious thing to be called officially a pauper. It knocks the wind out of you. It leaves you humiliated and desolate. People don't take the pauper's oath unless there isn't much else they can do.

It is equally serious to be stripped, at the same time, of your right to vote. A man forced to live on relief for a long period of time is not necessarily a poor citizen. He is more likely to value his franchise than does the man who has a job and security. He has more time to think about it.

One can't blame Colonel Glover for wanting to do something. Maybe he was thinking of the New Rochelle, N. Y., family, on relief for four years, who maintained a summer cottage along with a town residence. Or he might have been thinking of the eight Jersey City officials, awaiting sentence for relief fraud.

There have been abuses in relief everywhere. There has been some pampering along with some privation. Enough cases of mismanagement have been turned up to make taxpayers very sick to their stomachs. But the way to end this sort of thing is not to strip people of their franchise. Somehow, there must be a more equitable way of straightening things out.

Industry's Problems

A TYPE of employer-employe relationship that transcends picket lines and strikes and name-calling by both sides has been advocated by Phillips L. Garman, director of research for the International Printing Pressmen's Union. In a paper addressed to the American Management Association, in Chicago, recently Mr. Garman said:

'If management will lay its cards on the table, and if labor is educated to understand something of the workings of economics and the industry it is engaged in, I am convinced there can be much greater area of agreement and co-operation than there has been in the past."

Here is a modus operandi that has worked in some places where it has been tried. It could be used successfully throughout the realm of industrial relations.

Other Editors' Comments

A TIRESOME JOB
(Iron Mountain News)

Mr. Bishop, secretary-manager of the Upper Peninsula Development bureau, has completed his chore in Dickinson county with respect to selling advertising in the bureau's Lure book, although he does not yet know whether he will have the amount of advertising he desires.

It should be presumed that the Lure book, recognized as the best tourist literature of its kind in the United States, is becoming something of a headache to Mr. Bishop. Up and down the peninsula he goes, trodding his heels and selling the book. But why should it be necessary to repeat the sales campaign year after year, when it is so well known that the book is not only the support of the bureau, but one of the best tourist lures ever composed?

The answer is that local individuals get ideas of their own. Through some strange freak of reasoning they come to understand that the Lure book and the bureau can float along without financial support and whatever money is available in a community should be invested entirely in a community pamphlet or booklet, most of which look like the wrath of the heavens.

Mr. Bishop has lately been under fire in Iron county because of advertising charges in the Lure book, but the evidence has convincingly vindicated him and upheld the work of the bureau.

After all the bureau, whatever one's opinion may be as to the attention it has paid to each community, is the agency that has done a tremendous amount of work in building up the profitable tourist traffic.

It should not be required that the secretary-manager go out every year to re-sell what is a valuable item. This time could be better spent in other endeavors, but because of narrow-mindedness on the part of local know-it-alls he must repeatedly do over again the soliciting job he has been doing every year.

The upper peninsula should make up its mind definitely whether it wants the bureau. That is the answer to the Lure book. The peninsula cannot have everything for nothing. Cancel the bureau and you cancel tourist business, for that would be the inevitable result.

It is regrettable so much time must be wasted each year in selling over and over a proposition that has proved its worth and brought hundreds of thousands of dollars into the region.

FISHERIES INQUIRY
(Milwaukee Journal)

An international board of inquiry for the Great Lakes fisheries apparently was assured when Secretary of State Cordell Hull and Canadian Minister Loring Christie recently completed an exchange of notes.

The state department, announcing establishment of the board, said: "The problem of conserving the fisheries . . . has long engaged the attention of the governments of Canada and the United States."

It perhaps has, but without effective results. The fisheries have been declining, the various states bordering on the Great Lakes have been trying to control fishing, the commercial fishermen have been opposing regulations, and now, according to the department of state, "the production of certain species of Great Lakes fish has reached low levels."

It will be shortsighted indeed if the governments of Canada and the United States stand by and allow further avoidable depletion of the reservoir of foodstuffs known as the Great Lakes.

The problem of control of the fisheries has, to us, seemed to be a national or international one from the beginning. The lakes cannot, from the standpoint of practical administration, be the jurisdictions of numerous states.

Their water levels cannot, without injury to other states, be anywhere disturbed by one of them or by one city. Their fisheries cannot be looted under the laws of one without affecting the fish food supply of others.

So far as the fisheries go, regulation by the states has failed, an international board of inquiry long has been indicated, and ultimate national or international control evidently should be the outcome.

But "inquiry" alone won't correct conditions. In fact, various inquiries or "studies" by federal fisheries experts have been made. These have resulted in "finding" or theories, accepted or disputed by fishermen, included or ignored by the states as they wrote fishing regulations.

What the Great Lakes evidently need are national and international fishing regulations and enforcement of them, equally and alike in all waters, by proper national or international agencies.

GERMANY'S STATE OF MIND
(New York Times)

Mr. Welles is expected to reach Berlin on Friday on the second, and perhaps the most important, stage of his mission of inquiry. He will have a chance to talk—or listen—to Hitler and Ribbentrop, and he may also lunch at Marshal Goering's fabulous palace in the woods of the Schorfheide. But if Mr. Welles is a good reporter he will not neglect to take soundings in less exalted places. It is at least as important for President Roosevelt to know the state of mind of the German people as to be told the opinions of their leader. The length of this war will be determined fully as much by the endurance and loyalty of the German masses as by the condition of their fighting forces and the strength of their enemies.

The whole question of German morale and staying-power is an all-important one for Mr. Welles to answer if he can. Without an answer, there is no way for the President to estimate how quickly peace will come.

REDUCTIO AD ABSURDUM
(Louisville, Ky., Times)

Now that the Kentucky legislature is asked to lay a high protective tariff upon butter substitutes, to subsidize Kentucky dairymen, how about an important duty on tractors as mule substitutes?

The Scandinavian nations have finally decided to get together, believing, as an American patriot did, that it is better to hang that way.

World Affairs Reviewed

Otto of Hapsburg is coming to America for a visit. This is the first of three stories on his fantastic struggle to regain the Austro-Hungarian throne.

* * *

BY WILLIS THORNTON
NEA Service Staff Writer

King without a crown, emperor without an empire, sovereign without subjects, Otto of Hapsburg comes to the United States with one attribute nothing seems able to take away. That is hope.

Otto is the serious, good-looking young man with the fixed idea that he is the king of Hungary and emperor of the old Austro-Hungarian domains of central-eastern Europe.

He comes "incognito" as Duc de Bar. Put on ice for the moment is his full name of Franz Joseph Otto Robert Maria Anton Karl Maximilian Heinrich Sixtus Xavier Renatus Ludwig Gaetan, Pius Ignatius von Hapsburg-Lorraine and Bourbon-Parma. One ice like-wise are his hereditary titles of "By God's Grace Emperor of Austria, King of Hungary, of Bohemia, Dalmatia, Croatia, Slavonia, Galicia, Lodomeria and Illyria — and so on down to the bottom of the page.

—RETAINS FICTION OF ROYAL COURT—

For 22 years this personally attractive young man has lived on hope. Homeless, he has drifted from country to country, seeking sympathy and support where he find it. Almost without income, since his family possessions were stripped from him by revolution and Nazi invasion, he has lived as best he could. Without a court, he has maintained the fiction of one, and the most ordinary house-servant must call him "Majesty."

Fiercely fanning these fires of hope has been the most tenacious, iron-willed woman of today, his mother, the Empress Zita.

Never for one moment, since her husband, the Emperor Karl, last Hapsburg to rule their ancient domains, fled to Switzerland in 1918 as the empire crashed about their ears, has this inflexible woman ceased to plot and plan and scheme for a restoration of what was. Behind Otto's American trip her restless mind still seethes with plans for "her boy."

Otto's game has been a waiting game. It still is. Powerless himself, he still has his name, his blood. From babyhood he has been educated as an emperor. Meanwhile the family carried on as best it could, waiting, waiting, for the day when some move on the European chessboard might leave an opening for Otto to jump into the king row.

—HIS HOPES ARE NOT ENTIRELY FORLORN—

It has not been impossible at several times in the past. It is not impossible now.

For instance: One of the lesser reasons why Hitler annexed Austria when he did was to beat Otto to it. Restoration of Otto was widely rumored at about that time, and had some support. It was also said that the British would not have objected to a Hapsburg kingdom on Germany's borders, barring expansion. There are some today who feel that a strong Hungarian monarchy might bar the German "Drang nach Osten." A British-French victory in the present war might well provide domains in which the victors would prefer a Hapsburg to Hitler.

—NAZI WRIT AWAITS OTTO IN VIENNA—

In the Vienna which the Nazis seized, there is a warrant for Otto's arrest. It charges high treason, in that he tried to stir up foreign support for "oppressed Austria" at the time of the seizure. There are also charges in Vienna that Otto's supporters there misappropriated public funds to send to him. So Otto's enmity toward Hitler is well grounded.

Otto is 27. His whole life has been a preparation, a hope deferred. To it he is about to add an American chapter. Just what will be written there is uncertain.

NEXT: A boy of 10 watches his father die, becomes an "emperor" and begins a long apprenticeship for sovereignty.

Coming! (Wham!) Coming! (Bam!) Coming! (Zowie!)

Answers To Questions

BY FREDERIC J. HASKIN

A reader can get the answer to any question of fact by writing The Escanaba Daily Press Information Bureau, Frederic J. Haskin, Director, Washington, D. C. Please enclose three (3) cents for reply.

Q. In what year was the loudspeaker first used successfully on radios? C. C. S.

A. The Radio Corporation of America says that the first loudspeaker was used on the Radiola Grand in 1922.

Q. Were more men from the city or country rejected as physically unfit in the World War? L. P.

A. The War Department says that approximately 3,000,000 men went to camp during the World War. Out of this number 21.2 per cent were rejected as physically unfit for service; 22.9 per cent of those physically unfit were from the cities in the United States, while 20.3 per cent were from the rural districts.

Q. Is pyorrhea responsible for a large percentage of loss of teeth? W. N.

A. According to Dr. Morris Fishbein of the American Medical Association, pyorrhea causes 75 per cent of the loss of teeth that occurs among persons over 35 years of age.

Q. Please give the origin of the U. S. Botanic Garden at Washington, D. C. R. O. A.

A. George Washington, who cultivated limes, lemons, and many decorative plants at Mount Vernon, recommended a botanic garden for the Nation in 1796. His proposal received slight attention until 1820, when Congress provided the Columbian Institute for the Promotion of Arts and Sciences with five acres of swamp land. Attempts at cultivation were not successful, and the project languished until 1842. That year saw the return of the Wilkes Exploring Expedition, with rare plants from the Fiji, Sandwich, and Society Islands, New Zealand and South America. These were transferred successively to frames in 1844, to the first buildings of the Garden after 1850, and to their present shelter in 1934.

Q. Has any President served in Congress after he left office? L. L. P.

A. John Quincy Adams served as a member of the House of Representatives from March 4, 1831, until his death. Andrew Johnson was elected to the U. S. Senate and served from March 4, 1875, until his death on July 31, 1875.

Q. Why is madras, the material, so called? W. N. G.

A. The fabric was first made in Madras, India, where it was used for the headdress of sailors and natives.

Q. How many feet of motion picture film are there in "Gone With the Wind"? G. W. B.

A. The film of "Gone With the Wind" is 20,300 feet long.

Q. What is Valhalla? M. P. H.

A. Valhalla (Hall of the Slain), according to Northern mythology, was the magnificent palace of Asgard, where Odin feasted with his heroes. The great building had golden walls and a floor and roof of shields. Coats of mail and other pieces of armor, the gifts of the god to his men, adorned the walls. Long tables set about the hall accommodated the guests, the soldiers slain in battle who had been brought to Valhalla by the Valkyries. These maidens waited on the table and supplied the men with food and drink.

Q. Is fair weather at full moon time indicative of good weather for a week to come? E. B. J.

A. The Weather Bureau says: "There is no scientific basis for the idea held by some that the type of weather experienced about the time of full moon is indicative of the kind of weather to be expected for a week or so thereafter. Furthermore, no change in the weather about the time of full moon does not necessarily mean the continuation of the same kind of weather thereafter. There is no basis for this claim except that there is a tendency for continuation of any type of weather that has prevailed without change for several days. This is especially true of fair weather."

Q. How much did Stradivari receive for his violins when he was living? K. B.

A. The famous violin-maker received from $50 to $75 for his violins and about twice as much for 'cellos.

20 Years Ago

Sadi Lecointe, French aviator, has just broken the world's record for speed in the air by flying 182 miles an hour in a flight at Villaconblay, France. The machine is a Nieuport single seater.

The All Saints Catholic church of Gladstone was burned to the ground yesterday in one of the most stubborn and spectacular fires in the history of the city and one which affects a larger percentage of the population than is directly concerned in an ordinary blaze.

The fire originated in the basement of the church presumably from an overheated furnace pipe and it broke with such startling suddenness that the building seemed doomed almost from the beginning.

Rev. Fr. Bennett stated last night that he had just dismissed service about 8:10 or 8:15 o'clock and there were still a number of people in the church when a dense volume of smoke rolled up through one of the radiators. Within a few minutes before the arrival of the fire department the licking flames shot through behind the smoke and the cracking and roaring in the basement indicated it was a seething furnace.

The parsonage was in grave peril and a constant stream of water was kept on it.

Every bit of fire fighting apparatus of the city was rushed to the blaze as it was realized that the big frame structure would prove a tinder box.

Announcement of another Escanaba business change was made yesterday by Archie Villemure, who has been conducting a thriving and successful grocery business at 1516 Ludington street for the past year or more. He has disposed of his stock of goods and location to James McCauley who will take charge of the business next week.

Freshmen at St. Joseph's high school took part in a debate yesterday. The debating teams were: Affirmative, Mary Semer, Mary Roth, Conrad Lemmer and Omar Clairmont; Negative, Clayton Todd, Lucille Louff, Leo Roemer and Edith LaFave.

Dr. Fishbein on Health

BY DR. MORRIS FISHBEIN
Editor, Journal of the American Medical Association, and of Hygeia, the Health Magazine

In a certain section of the country, people believe there will be much sickness if the first butterfly they see in the spring is yellow, but that there will be health and happiness if the first butterfly is white. This, of course, is a superstition without any basis in science—a superstition that is included in what psychologists call color magic.

There has always been a superstitious use of color in connection with astrology. Most astrologists, who give people horoscopes, tell them not only the stars that are likely to be beneficial to them but also the colors, because each of the stars is supposed to have not only a number but also a favorite color.

For instance, in times of sickness these people believe that it will make a lot of difference if they happen to be sleeping in a red room or in a blue one. There are hospitals which have decorated their walls with certain colors because it was the belief that some colors were stimulating toward health. There is no scientific evidence to show that any one color is any more beneficial for health than another.

* * *

Back in the early part of the last century, experts tried to classify colors according to various sensations, so that red meant love, scarlet meant anger, bright red meant courage or confidence and light yellow meant common sense. Other authors—even specialists in diseases of the eye—insisted that yellow and gold were intellectual; green, utilitarian; red, sensual, and blue, spiritual. White is almost invariably associated with purity, cleanliness and highly moral qualities.

The facts about color are only now beginning to be determined; yet we still abide by many of the beliefs of the past, even in choosing certain colors for certain purposes. Thus red is always a danger signal by common consent; green a "go" ahead signal, and yellow a matter of doubt. Quite recently it has been found that black on a yellow field is more easily seen that any other combination so that it is likely that stop signs will some day be made of this combination.

Presumably, the yellow butterfly in the spring was associated with sickness, because the jaundice that used to be a significant sign of a disordered digestion, or what was commonly called liver trouble, gave the patient a yellow tinge.

We do not believe that the rank and file of labor desire to see their organizations used for purposes which have no relation to wages, hours, health, and speedup system, or the right of collective bargaining.
—Thurman Arnold, assistant U. S. attorney general.

The racial doctrine as interpreted in the Nazi creed is sheer primitive nonsense, and we are no more prepared to admit German superiority of race than we are concerned to assert our own.
—Viscount Halifax, British foreign secretary.

It is worth your while to consider whether the "ersatz" progress of the New Deal is better than our progress under individual freedom and initiative.
—Dist. Atty. Thomas E. Dewey of New York, in Salt Lake City speech.

The Washington Merry-Go-Round

BY PEARSON AND ALLEN

Washington—On your calendar there is nothing to distinguish March 11 from any other day, but among political insiders it is a date awaited with intense interest.

On March 11 a federal grand jury is slated to meet in Indianapolis, and its proceeding may have a profound effect upon the career of handsome Paul V. McNutt, Federal Security Administrator and ambitious White House aspirant.

As first revealed by The Washington Merry-Go-Round (January 12 and 29), the Internal Revenue Bureau for some time has been quietly probing the famous Hoosier Democratic ("Two Per Cent") Club, and the tax returns of several top-flight Indiana Democratic chieftains, including McNutt. This investigation is still unfinished, but some reports have been received by Treasury executives.

The big question being excitedly discussed in inner Washington circles is whether the convening of the federal grand jury means that the Administration is preparing to repeat its Kansas City and New Orleans prosecutions, which smashed the notorious Pendergast and Huey Long machines.

—QUESTIONS ASKED—

The Indiana findings of the revenue agents are a closely guarded secret, but political leaders have learned the following:

1. That the investigators asked officials of the American Legion in Indianapolis for the records of a Legion "trial", which had been held to consider charges that a "cut" on a Legion-sponsored tour abroad, during McNutt's term as National Commander, had not been properly accounted for. Frank McHale, retund manager of McNutt's presidential campaign, acted as his defense attorney in this proceeding.

The investigators are understood to have been informed that the money was accounted for, but that the records of the trial have disappeared from Legion files.

2. That the investigators are checking all State Highway Commission warrants paid to contractors from 1933 to 1939, when Governor Townsend ousted Earl Crawford, Highway Chairman who had been secretary to Governor McNutt, and C. W. McAlplin, Highway Purchasing Agent originally appointed by McNutt.

—BEER AND GAMBLING—

3. That the investigators have been scrutinizing the affairs of the state beer monopoly sponsored by McNutt as Governor. Under this set-up all out-of-state beer had to clear through licensed ports of entry. The State Alcoholic Beverage Commission designated these ports and also licensed beer importers.

It has long been charged in Indiana that the ABC dished these licenses out to favored politicians and dealers. Also, that a number of high Democratic moguls were "silent partners" in these lucrative franchises.

Note—It is a Treasury secret that the investigation of the "Two Per Cent" Club was prompted by the discovery that an official of the organization was a silent partner in a southern Indiana beer set-up, and had been very careless about reporting income he had received from this connection.

4. That the investigators have been on the trail of a secret "slush fund" understood to have contributed by gamblers, as a gesture of appreciation for McNutt's policy that gambling was a local enforcement problem, and that state police were not to meddle unless requested in writing by a responsible city executive. Governor Townsend reversed this policy, and under him the state police have conducted extensive raids.

—"PURIST" FACTION—

5. That neither Governor Townsend nor Fred F. Bays, Democratic State Chairman, are involved in these affairs. Both are leaders of the so-called "purist" faction that has been making a determined fight to house-clean the Indiana organization. Townsend refused to sign the bill exempting the "Two Per Cent" Club from the corrupt practices act and is backing Bays in his clean-up movement.

Working closely with them is Clarence U. Gramelspacher, new treasurer of the Club, who recently served personal notice on Bowman Elder, intimate of McHale, that he will sign no checks until satisfied they are for legitimate expenditures.

Note—Playing a leading behind-the-scenes role in the investigation is Val Nolan, dynamic U. S. District Attorney for Southern Indiana, who urged a probe of the state machine as far back as 1937. Since the retirement of Attorney General Homer Cummings, Nolan has indicted and convicted Olin R. Holt, Democratic Mayor of Kokomo; Carl Kortopeter, a district WPA director; and last month rocked the state by indicting Arthur V. Brown, leading banker.

The optimism of spring is definitely in the air. American League managers are already talking of how the Yanks are not going to win the pennant this year.

Lines for Living

By Barton Rees Pogue

THE CELEBRITY

He's a celebrated man of affairs,
With him no other soul compares;
He has reached the peak of world renown
From the dirty street of a one-horse town;
He has a large esteem for his self,
He has gathered estate of worldy pelf,
But few people know, as this man knows
How common he looks in his underclothes!

He has the looks of a good Greek god,
Compared with his fellows who carry the hod;
He dresses supreme, the best in town,
Befitting the man of such renown;
With gracious air, he is no snob,
He makes the hearts of the fair ones throb,
But though he flits and gaily soars
How common he looks when he sleeps and snores!

MRS. NORTON PASSES AWAY

Mother of Publisher of Daily Press Dies In Cassopolis

Mrs. Emma L. Norton, 84, pioneer resident of Cass County, and mother of John P. Norton of this city, died Tuesday afternoon at 2 o'clock, at her home in Cassopolis, lower Michigan.

She had been in failing health for the past three months and seriously ill for two weeks.

Surviving are four sons and one daughter, Mr. Norton of this city; Charles L. Norton, Mack L. Norton and Amanda Lucile Norton of Cassopolis; and George B. Norton of Fort Lauderdale, Florida.

Mr. Norton, who left Saturday for Cassopolis, was at her bedside when she passed away.

Mrs. Norton will leave here Wednesday night to attend the rites.

The funeral will be held at 2 o'clock Friday afternoon at the Norton home in Cassopolis and burial will be in the Norton-Reames cemetery at Cassopolis.

Obituary

HARRY S. HALL

The body of Harry S. Hall, prominent resident of Maple Ridge township, who died Sunday morning following a brief illness, will be removed from the Allo Funeral Home where it is resting in state, to the Finnish Lutheran church at Rock, at 10 o'clock this morning. The body will be in state at the church until 2 o'clock this afternoon when services will be conducted by Rev. Carl E. Berger, pastor of the First Presbyterian church of this city. Burial will be made in the family lot in Rock cemetery.

WILLIAM HARVEY GASMAN

Final rites for William Harvey Gasman, two year old son of Mr. and Mrs. Harvey J. Gasman, who died Monday morning following a brief illness, were held at 2 o'clock Tuesday afternoon in the chapel of the Anderson Funeral Home. The services were very largely attended and a profusion of beautiful floral tributes banked the reposing room of the chapel.

Rev. Karl J. Hammar of the Central Methodist church, who officiated, used as his text the Gospel of St. John, 14th Chapter, 1st and 2nd Verses, "Let not your heart be troubled; ye believe in God, believe also in Me—in My Father's house are many mansions." During the service C. Arthur Anderson sang "When He Cometh to Make Up His Jewels," and "Sometime We'll Understand." Mrs. Leonard Nelson was his accompanist.

Burial was in Lakeview cemetery.

MRS. LAWRENCE JOHNSON

Funeral services, very largely attended, were held for Mrs. Lawrence Johnson, at a requiem high mass Tuesday morning at 9 o'clock at St. Joseph's church, Rev. Fr. Edward Leary, O. F. M., officiating.

The music of the mass was sung by the church choir, Miss Alice Cossette, organist-director, with solos of the mass by Mrs. Frederick Hirn and Mrs. John Cass. At the Offertory Mrs. John Bartel sang "Domine Jesu Christe," and as the body was being taken from the church Miss Belle Bodette sang "O Christe Salvator Mundi."

Members of the first, second, sixth and eighth grade classes of St. Joseph's school attended the funeral in a body.

Burial was in the family lot in St. Joseph's cemetery. Pallbearers were Nicholas Bink, Ben Young, Leonard A. Stade, William Karas, Nels Jensen and John Novack.

Those from out-of-town at the funeral were Mr. and Mrs. Victor O. Woods, Rhinelander, Wis.; Mrs. Rose Korten of Iron Mountain; Mrs. Celeste Labre, Milwaukee; and Mrs. Zella Blake and Rose Mineau of Bark River.

The Boyce Funeral Home was in charge of arrangements.

U. P. Briefs

Iron River. — Marion Marsh, 44-year-old shacker who last Tuesday afternoon shot and killed Hans Mattson, 60, and Peter Baker, 68, wants no communication with the outside world, not even with his brother.

While brooding in his cell in the county jail, Marsh was handed some mail by Sheriff Emery J. King. He was advised that a postcard had been received from his brother, Floyd Marsh, of Kewanna, Ind.

"Send it back or destroy it," was Marsh's answer. The card did not indicate that his brother or aged parents who live on a farm on the dividing line between Fulton and Miami counties in Indiana know anything of the shooting foray earlier in the week. It merely carried the usual good wishes from his family and a few minor details.

Will Inspect Mines

Ironwood.—Frank G. Pardee, state mine appraiser, was expected here yesterday to start his annual field inspection of Gogebic range mines on Monday. Pardee and his assistant, G. E. Eddy, state tax commission associate, completed their inspection at Iron River recently.

An emperor penguin is being brought from Antarctica to the Washington, D. C., zoo to be penned up. Such is the **fate** of crowned heads these days.

Michigan In Washington

Esther Van Wagoner Tufty

Tucked away, so far hardly noticed, in Title 2 of the new Federal Highway Bill is a provision that opens the way to beautifying the highways of America. Few know it's inclusion is at the request of the President.

Maybe it's the phrase "excess condemnation" that has blinded those, who have long desired to eliminate garish signs and other blots along our roads, to this new hope.

In General, Title 2, the new feature of the regular highway bill for 1941 and 42, would allow states to borrow from the Reconstruction Finance Corporation for expensive right-of-way. Also it permits federal condemnation and ownership of land. These innovations are aimed at quickening the purchase of the entire property needed for a road, avoiding the excessive rise of real estate values. For example it would save the state a lot of money and time on such a big purchase of rights of way needed to build a superhighway from Detroit to Chicago.

But the permission for "excess condemnation" is where the promise of roadside beauty lies. Under this provision, if enacted, 1500 feet can be purchased — a wide enough stretch to allow for the screening out of ugly bill boards, belabelled structures, and gaudy stands.

It's a mystery to me why some woman, who likes to embrace a cause with national fame possibilities, has not long ago started a crusade for unspoiled scenic highways. What an encouragement for tourists "to see America first" before Europe where the roadsides are unmarred by litter.

Testifying to the merits of Title 2, emphasizing, however, the right of way feature, is Michigan's State Highway Commissioner, Murray D. Van Wagoner. As President of the American Road Builders Association, Van Wagoner was the first witness chosen after Commissioner Mac Donald, of the Bureau of Public Roads, presented the full content of the new Highway bill.

During the hot Finnish Loan bill debate, Conservative Earl C. Michener, Adrian Republican, told the House that congressmen should sit on ice to cool their emotions about lending money to Finland.

Congressman Allen of Pennsylvania interrupted to ask Michener —"I wonder if the gentleman is indirectly criticizing the French Government for lending us 35,000,000 lives in 1776?"

Political correspondents in Washington have an aversion to being polled, but they make an exception occasionally for Newsweek magazine.

The last question was a honey —"Who is the best qualified man for the next President—irrespective of his chances to win either the nomination or election?"

Franklin D. Roosevelt was the choice of the 52 seasoned writers, with 54 points. Hull was second with 36, and Vandenberg rated third place with 29.

Presidential experience seemed so abnormally important in time of a world crisis, that Herbert Hoover made fifth place, ahead of Taft and ten places above Dewey.

Obediently ignoring election chances, Attorney General Robert Jackson, a Roosevelt favorite, was given four place.

Breaking right on top of the stories (later denied) that Associate Justice Murphy was about to quit the Supreme Court to make a run for the vice-presidency, it is interesting to note that not one of the correspondents picked him even as a third choice on a qualification basis.

Other people come to Washington besides politicians. Hollywood stars pop up in the Capitol galleries to delight bored members of Congress. Tallulah Bankhead frequently appears to watch papa, Speaker Bankhead, preside over the House. Cameramen find no difficulty in getting senators and representatives to pose with the glamour girls.

Jeanette Mc. Donald, of movie and concert fame, is here now. She avoided a free appearance on the Hill, she confided to some of the press who lunched with her. She's on concert tour and is going to make them pay money to see her and hear her. The same day I was taken to meet Luise Rainer, of screen and Stage (remember her in "The Good Earth").

Just for fun, I asked them both the same question—"Do you think President Roosevelt is a good actor?"

Glamorous, golden-haired Miss Mc. Donald, who doesn't say anything without consulting her manager, answered tritely—"Well, he certainly is photogenic and has a good radio voice."

But Luise Rainer, who dares to be her gamin self without aid of press agent, was not guarded in her answer—"To be a great actor you first must be a great human being. Whether you like Roosevelt's political views or not, he does seem to be quite a person."

Luise Rainer is quite a human being herself. She is in Washington to give a free stage performance to benefit the Red Cross.

CAMPBELLS HAVE RECORD

Muskegon Heights (MPA) — The Campbell family has some sort of a record here. Ever since the senior high school opened its doors in 1921, children of Mr. and Mrs. N. M. Campbell have been in attendance. The last to attend, Ellen, will receive her diploma in June.

-:- Munising News -:-

Development Club Boosts Shore Park

Munising, March 5—The present concern of the Munising Development club is obtaining cooperation of the city in developing the water front east of the municipal dock into a city park. This idea was discussed at a meeting held Monday evening and at this time Borah Osser, Benjamin Hankin and Charles R. Everett were appointed as a committee to work with the city commission on this project.

TOWNSEND CLUB

Munising, March 5—Officers of the Munising Townsend club were elected on Saturday evening at the group's meeting in the Legion County club. Alton Diebert was chosen as president, succeeding Charles A. Everett; Arthur McAllister was elected vice president; Lucy McMillan voted secretary, and Mrs. Charles Lehigh selected as treasurer.

BIRTHDAY OBSERVED

Munising, March 5—Robert Nelson, son of Mr. and Mrs. Harry C. Nelson, was host to a number of friends Saturday afternoon at a theatre party in honor of his ninth birthday anniversary. After the matinee, the group returned to the Nelson home and spent the remainder of the afternoon playing games. Lunch was served to the children. Robert received many attractive gifts in remembrance of the occasion.

MUNISING BRIEFS

Miss Bertha Mattson returned home on Monday after visiting in Columbus, Ohio.

Mr. and Mrs. Jack Inman of Van Meer are the parents of a son, born on Monday.

The Ladies' Aid of the Methodist Episcopal church will meet this afternoon at 2:30 o'clock in the church parlors.

Mr. and Mrs. Walter Crosby and Mrs. Beatrice Stewart spent Sunday visiting in Marquette.

The Sunday school teachers of the Eden Lutheran church will meet tonight at 8 o'clock at the home of Mr. and Mrs. Herman Anderson.

MRS. NORTON PASSES AWAY

Mother of Publisher of Daily Press Dies In Cassopolis

Mrs. Emma L. Norton, 84, pioneer resident of Cass County, and mother of John P. Norton of this city, died Tuesday afternoon at 2 o'clock, at her home in Cassopolis, lower Michigan.

She had been in failing health for the past three months and seriously ill for two weeks.

Surviving are four sons and one daughter, Mr. Norton of this city; Charles L. Norton, Mack L. Norton and Amanda Lucile Norton of Cassopolis; and George B. Norton of Fort Lauderdale, Florida.

Mr. Norton, who left Saturday for Cassopolis, was at her bedside when she passed away.

Mrs. Norton will leave here Wednesday night to attend the rites.

The funeral will be held at 2 o'clock Friday afternoon at the Norton home in Cassopolis and burial will be in the Norton-Reames cemetery at Cassopolis.

Obituary

HARRY S. HALL

The body of Harry S. Hall, prominent resident of Maple Ridge township, who died Sunday morning following a brief illness, will be removed from the Allo Funeral Home where it is resting in state, to the Finnish Lutheran church at Rock, at 10 o'clock this morning. The body will be in state at the church until 2 o'clock this afternoon when services will be conducted by Rev. Carl E. Berger, pastor of the First Presbyterian church of this city. Burial will be made in the family lot in Rock cemetery.

WILLIAM HARVEY GASMAN

Final rites for William Harvey Gasman, two year old son of Mr. and Mrs. Harvey J. Gasman, who died Monday morning following a brief illness, were held at 2 o'clock Tuesday afternoon in the chapel of the Anderson Funeral Home. The services were very largely attended and a profusion of beautiful floral tributes banked the reposing room of the chapel.

Rev. Karl J. Hammar of the Central Methodist church, who officiated, used as his text the Gospel of St. John, 14th Chapter, 1st and 2nd Verses, "Let not your heart be troubled; ye believe in God, believe also in Me—in My Father's house are many mansions." During the service C. Arthur Anderson sang "When He Cometh to Make Up His Jewels," and "Sometime We'll Understand." Mrs. Leonard Nelson was his accompanist.

Burial was in Lakeview cemetery.

MRS. LAWRENCE JOHNSON

Funeral services, very largely attended, were held for Mrs. Lawrence Johnson, at a requiem high mass Tuesday morning at 9 o'clock at St. Joseph's church, Rev. Fr. Edward Leary, O. F. M., officiating.

The music of the mass was sung by the church choir, Miss Alice Cossette, organist-director, with solos of the mass by Mrs. Frederick Hirn and Mrs. John Cass. At the Offertory Mrs. John Bartel sang "Domine Jesu Christe," and as the body was being taken from the church Miss Belle Bodette sang "O Christe Salvator Mundi."

Members of the first, second, sixth and eighth grade classes of St. Joseph's school attended the funeral in a body.

Burial was in the family lot in St. Joseph's cemetery. Pallbearers were Nicholas Bink, Ben Young, Leonard A. Stade, William Karas, Nels Jensen and John Novack.

Those from out-of-town at the funeral were Mr. and Mrs. Victor O. Woods, Rhinelander, Wis.; Mrs. Rose Korten of Iron Mountain; Mrs. Celeste Labre, Milwaukee; and Mrs. Zella Blake and Rose Mineau of Bark River.

The Boyce Funeral Home was in charge of arrangements.

U. P. Briefs

Iron River. — Marion Marsh, 44-year-old shacker who last Tuesday afternoon shot and killed Hans Mattson, 60, and Peter Baker, 68, wants no communication with the outside world, not even with his brother.

While brooding in his cell in the county jail, Marsh was handed some mail by Sheriff Emery J. King. He was advised that a postcard had been received from his brother, Floyd Marsh, of Kewanna, Ind.

"Send it back or destroy it," was Marsh's answer. The card did not indicate that his brother or aged parents who live on a farm on the dividing line between Fulton and Miami counties in Indiana know anything of the shooting foray earlier in the week. It merely carried the usual good wishes from his family and a few minor details.

Will Inspect Mines

Ironwood.—Frank G. Pardee, state mine appraiser, was expected here yesterday to start his annual field inspection of Gogebic range mines on Monday. Pardee and his assistant, G. E. Eddy, state tax commission associate, completed their inspection at Iron River recently.

An emperor penguin is being brought from Antarctica to the Washington, D. C., zoo to be penned up. Such is the fate of crowned heads these days.

Michigan In Washington

Esther Van Wagoner Tufty

Tucked away, so far hardly noticed, in Title 2 of the new Federal Highway Bill is a provision that opens the way to beautifying the highways of America. Few know it's inclusion is at the request of the President.

Maybe it's the phrase "excess condemnation" that has blinded those, who have long desired to eliminate garish signs and other blots along our roads, to this new hope.

In General, Title 2, the new feature of the regular highway bill for 1941 and 42, would allow states to borrow from the Reconstruction Finance Corporation for expensive right-of-way. Also it permits federal condemnation and ownership of land. These innovations are aimed at quickening the purchase of the entire property needed for a road, avoiding the excessive rise of real estate values. For example it would save the state a lot of money and time on such a big purchase of rights of way needed to build a superhighway from Detroit to Chicago.

But the permission for "excess condemnation" is where the promise of roadside beauty lies. Under this provision, if enacted, 1500 feet can be purchased — a wide enough stretch to allow for the screening out of ugly bill boards, belabelled structures, and gaudy stands.

It's a mystery to me why some woman, who likes to embrace a cause with national fame possibilities, has not long ago started a crusade for unspoiled scenic highways. What an encouragement for tourists "to see America first" before Europe where the roadsides are unmarred by litter.

Testifying to the merits of Title 2, emphasizing, however, the right of way feature, is Michigan's State Highway Commissioner, Murray D. Van Wagoner. As President of the American Road Builders Association, Van Wagoner was the first witness chosen after Commissioner Mac Donald, of the Bureau of Public Roads, presented the full content of the new Highway bill.

During the hot Finnish Loan bill debate, Conservative Earl C. Michener, Adrian Republican, told the House that congressmen should sit on ice to cool their emotions about lending money to Finland.

Congressman Allen of Pennsylvania interrupted to ask Michener —"I wonder if the gentleman is indirectly criticizing the French Government for lending us 35,000,000 lives in 1776?"

Political correspondents in Washington have an aversion to being polled, but they make an exception occasionally for Newsweek magazine.

The last question was a honey —"Who is the best qualified man for the next President—irrespective of his chances to win either the nomination or election?"

Franklin D. Roosevelt was the choice of the 52 seasoned writers, with 54 points. Hull was second with 36, and Vandenberg rated third place with 29.

Presidential experience seemed so abnormally important in time of a world crisis, that Herbert Hoover made fifth place, ahead of Taft and ten places above Dewey.

Obediently ignoring election chances, Attorney General Robert Jackson, a Roosevelt favorite, was given four place.

Breaking right on top of the stories (later denied) that Assocuate Justice Murphy was about to quit the Supreme Court to make a run for the vice-presidency, it is interesting to note that not one of the correspondents picked him even as a third choice on a qualification basis.

Other people come to Washington besides politicians. Hollywood stars pop up in the Capitol galleries to delight bored members of Congress. Tallulah Bankhead frequently appears to watch papa, Speaker Bankhead, preside over the House. Cameramen find no difficulty in getting senators and representatives to pose with the glamour girls.

Jeanette Mc. Donald, of movie and concert fame, is here now. She avoided a free appearance on the Hill, she confided to some of the press who lunched with her. She's on concert tour and is going to make them pay money to see her and hear her. The same day I was taken to meet Luise Rainer, of screen and Stage (remember her in "The Good Earth").

Just for fun, I asked them both the same question—"Do you think President Roosevelt is a good actor?"

Glamorous, golden-haired Miss Mc. Donald, who doesn't say anything without consulting her manager, answered tritely—"Well, he certainly is photogenic and has a good radio voice."

But Luise Rainer, who dares to be her gamin self without aid of press agent, was not guarded in her answer—"To be a great actor you first must be a great human being. Whether you like Roosevelt's political views or not, he does seem to be quite a person."

Luise Rainer is quite a human being herself. She is in Washington to give a free stage performance to benefit the Red Cross.

CAMPBELLS HAVE RECORD

Muskegon Heights (MPA) — The Campbell family has some sort of a record here. Ever since the senior high school opened its doors in 1921, children of Mr. and Mrs. N. M. Campbell have been in attendance. The last to attend, Ellen, will receive her diploma in June.

-:- Munising News -:-

Development Club Boosts Shore Park

Munising, March 5—The present concern of the Munising Development club is obtaining cooperation of the city in developing the water front east of the municipal dock into a city park. This idea was discussed at a meeting held Monday evening and at this time Borah Osser, Benjamin Hankin and Charles R. Everett were appointed as a committee to work with the city commission on this project.

TOWNSEND CLUB

Munising, March 5—Officers of the Munising Townsend club were elected on Saturday evening at the group's meeting in the Legion County club. Alton Diebert was chosen as president, succeeding Charles A. Everett; Arthur McAllister was elected vice president; Lucy McMillan voted secretary, and Mrs. Charles Lehigh selected as treasurer.

BIRTHDAY OBSERVED

Munising, March 5—Robert Nelson, son of Mr. and Mrs. Harry C. Nelson, was host to a number of friends Saturday afternoon at a theatre party in honor of his ninth birthday anniversary. After the matinee, the group returned to the Nelson home and spent the remainder of the afternoon playing games. Lunch was served to the children. Robert received many attractive gifts in remembrance of the occasion.

MUNISING BRIEFS

Miss Bertha Mattson returned home on Monday after visiting in Columbus, Ohio.

Mr. and Mrs. Jack Inman of Van Meer are the parents of a son, born on Monday.

The Ladies' Aid of the Methodist Episcopal church will meet this afternoon at 2:30 o'clock in the church parlors.

Mr. and Mrs. Walter Crosby and Mrs. Beatrice Stewart spent Sunday visiting in Marquette.

The Sunday school teachers of the Eden Lutheran church will meet tonight at 8 o'clock at the home of Mr. and Mrs. Herman Anderson.



CHILDREN AID REPORT GIVEN

Delta County Case Load Was 1,193 During December

Payments for aid to dependent children in the upper peninsula during December amounted to $38,596.01, the state social welfare commission reports. The case load was 1,193.

Houghton county topped the peninsula with 221 cases carried at a cost of $7,593.28, or $34.36 per case. Delta county had a smaller case load, but larger costs than Gogebic. In Delta there were 165 cases, carried at $5,551.91 or $33.65 per case, while in Gogebic there were 178 cases, carried at $5,171.50, or $29.05 per case.

The case load, total expenditure and average case cost for each county in the peninsula follows:

Alger	37	$31.27	$1,157.00
Baraga	34	31.65	1,076.00
Chippewa	40	32.72	1,308.62
Delta	165	33.65	5,551.91
Dickinson	67	34.02	2,279.20
Gogebic	178	29.05	5,171.50
Houghton	221	34.36	7,593.28
Iron	80	30.18	2,414.00
Keweenaw	13	33.46	435.00
Luce	19	31.26	594.00
Mackinac	24	33.33	800.00
Marquette	144	33.56	4,832.73
Meno'inee	116	31.80	3,689.00
Schoolcraft	12	37.31	447.67
Ontonagon	43	28.98	1,246.10
Totals	1,193		$38,59601

Hermansville

Honor Roll

Hermansville, Mich.—The honor roll for the month of February has been announced by the principal, J. W. Kleimola as follows: Seniors, Edna Riley, Bruno Maule, Geraldine Bonneau, James Landree, Frank Kure, Jeanne Young; juniors, Geraldine Smokovitz, Myrtle Sutherland, Kathryn Rodman; sophomores, Mary Miketinac; freshmen, Kathryn Kobasic; eighth graders, Lillian Duca, Sally Parish, John Minarick.

Shower for Mrs. Ayotte

Mrs. Eldon Ayotte was guest of honor Thursday afternoon at a party held at the home of her sister-in-law, Mrs. Louis Raiche. About forty friends and relatives were present, bringing many lovely and useful gifts. The afternoon was spent in playing bunco, at which Mrs. Ayotte received first prize, and Mrs. Lawrence LaFave the low. At the cessation of play lunch was served.

Hi-Y Assembly

In an assembly staged by the Hi-Y club, an orchestra consisting of Jim Laundree, Tony Kobasic, Howard Schwartz, Roy Picard, John Maga, Thomas Doran, Ray Fish, Telio Morona, and Mary Elizabeth Laundree was featured. Besides selections by the orchestra, short talks were given on the Hi-Y conference held last fall at Iron River were given by Howard Schwartz, Jim Laundree and Thomas Doran. Walter Peterson, a member of the Hi-Y gave a talk on his experiences last summer in the Citizen Military Camp held last summer at the Soo.

Personals

Miss Mary Gebie who teaches at Stonington spent the week-end with her family here.

John Parish, a student at Houghton Tech, spent the week-end with his family.

Mrs. Martha Wangerin, who teaches near Menominee was a week-end visitor at the Dan Bonneau home.

Ronald Sharkey who has been in the CCC Camp near Kenton has returned to his home here.

Harold Allen and Irwin Sutherland attended the Hermansville-Carney game at Carney Wednesday evening.

Frank Lindsley of Escanaba was in Hermansville Friday evening.

Harold Cass motored to Stephenson Friday evening to referee a basketball game.

Dr. A. L. Staughton has finished his work in Hermansville for the current school year and has moved his office to Stephenson.

France's Friend

Famed for her work in aiding civilians during the World war, Anne Morgan, sister of J. P. Morgan, is pictured as she sailed recently from New York for similar service in France during the current conflict.

ROAD BUILDERS PLAN MEETING

Annual Conference To Be Held in Ironwood In September

The thirty-second annual meeting of the Upper Peninsula Road Builders' association will be held in Ironwood the second week in September and George W. Koronski, engineer for the Gogebic county road commission, has been named as chairman of the committee in charge of arrangements. Koronski was appointed by Thomas F. Wilcox, Ontonagon, president of the association.

The decision to hold the meeting here was made at a recent meeting held at Houghton, the usual meeting place of the road builders' organization.

J. T. Sharpensteen, Delta county, and C. W. Winkler, Houghton, have been named to assist Koronski with arranging for the meeting.

Luce And Mackinac Health Talks Set

Newberry Series of Health meetings will be held during the coming three weeks at Newberry, Luce and Mackinac counties, under the direction of Miss Annette Fox.

Dr. Marie Hagele, regional maternal and child health consultant of the State Department of Health, will work with the Luce-Mackinac Dep't. of Health during the weeks beginning from March 4 and ending March 22.

Tuesday 2 p. m. March 5 lectures will be held at Rapinville, and on Tuesday night March 5 lectures will be held at Lakefield township.

The date for this lecture in Newberry will be held on Thursday, March 7, at the community building at 2:30 p. m.

Dates for the other two lectures to be given in Newberry are on March 14 and 21

STUDY CLUB MEETS

Newberry — The Newberry Study Club met last Saturday afternoon at the home of Mrs. M. B. Fretz. The program followed:

Roll call of Group II.

Book review, titled "Consultation Room" by Ruth Stephens.

A current Magazine Article — By Mrs. Leighton

Music by Music Committee.

Tea was served by Mrs. Garrett and Mrs. Perry

HUGE HICKORY NUTS

Quincy (MPA) Eight hickory nuts yielded enough nut meats for a local woman to use in baking a cake. Secured in Southern Illinois, some of the nuts measured five inches in circumference and contained a meat as large as an ordinary English walnut.

HOLD EVERYTHIN G.... By Clyde Lewis

"Hello, honey (hic)—how did the taffy turn out you had cooling on the porch?"

AIRWAYS MAP IS RELEASED

Menominee and Escanaba Listed On Feeder Routes

Menominee, Mich.—Prospects for air mail and transport service into the upper peninsula were brighter today with the tentative mapping by the Michigan Department of Aeronautics of two circle air routes in the U. P. totaling 835 miles and serving 378,600 persons.

Menominee's position in the proposed airway system as a primary feeder terminal for the upper peninsula is dependent upon development of airport facilities adequate to meet the rating given it by the State Department of Aeronautics.

As the southernmost point in the upper peninsula, Menominee is geographically the natural location for the upper peninsula airway system outlet. Because of its location and because the county has begun negotiations for the purchase and development of a large, modern airport the State Department of Areonautics has designated Menominee a primary feeder terminal.

Airway "Cross Roads"

The state's airway map shows Menominee the "cross roads" for air lines in Northern Michigan and Wisconsin. From Menominee an airway line goes south to Green Bay and thence to Milwaukee and Chicago; to the northwest a line runs to Iron Mountain and thence to Duluth; northerly a line runs to Marquette; and easterly there are lines to Escanaba and to Sault Ste. Marie and Montreal; and from Menominee across Lake Michigan to Traverse City and thence southeast to Bay City and Detroit.

The Menominee chapter of the National Aeronautic association, H. P. Westervelt, president, and other NAA chapters in the U. P. have been instrumental in renewing interest in the upper peninsula's air transportation problem.

At a joint meeting of the Michigan NAA and the State Board of Aeronautics in Lansing last fall Westervelt presented the county-city proposal to develop a new and larger airport here. On the basis of his information the state gave Menominee a primary airport rating.

Important Here

A Menominee county board of supervisors committee is now prepared to report to the county board on the proposed purchase by the county and city of about 250 acres of land in West Menominee east of state road for an airport. The committee is composed of Supervisors Wesley Zeratsky, Menominee township; Lawrence Smith, Gourley, and Henry DeMille, Lake township.

Purchase cost would be about $10,000, which would be divided between the county and city. Two runways on the new site would be 3,900 feet long, and one would be nearly one mile long. They would accommodate the largest planes.

Important to Menominee and the upper peninsula is the effect the Michigan Board of Aeronautics' circle route proposal will have on an application by Northwest Air Lines for federal Civil Aeronautic Authority approval to extend an air mail and transport line into the upper peninsula through Menominee. The application was refused but a rehearing has been asked.

Six Circle Routes

In its tentative airway map the Department of Aeronautics has designated six circle routes in the state to feed primary air lines. Four of the circle routes are in the lower peninsula and two in the upper peninsula.

The maps show a proposed airway development system to cover a long period of years. In the southern part of the state many of the mapped lines are in operation but in Northern Michigan and the upper peninsula much remains to be done to complete the feeder system. The eastern end of the U. P. is now served by an airline from Detroit to Sault Ste. Marie, a line which has proved popular.

The western U. P. is without air service, although it contains a larger population than the eastern half of the peninsula. Northwest Air Lines proposal was to operate daily air service from Chicago through Menominee and Escanaba to Marquette.

Menominee, Sault Ste. Marie and Marquette have been designated primary feeder terminals in the U. P. because of their geographical location.

DE MOLAY PLAN U. P. PROGRAM

Conclave of Order To Be Held In Marquette May 24-26

Ironwood will be host to the Upper Peninsula DeMolay conclave in 1944 and an Ironwood DeMolay member will be Upper Peninsula master councilor in 1943, according to the program set up at the district meeting at Marquette over the week end. This year's conclave will be held at Marquette May 24, 25 and 26.

The six Upper Peninsula DeMolay chapters met at Marquette Saturday for the purpose of establishing a new system of electing Upper Peninsula officers so that a more equitable distribution of offices could be obtained. The delegates agreed to create two new offices, making six offices in all, and established a rotating plan establishing the year in which a certain chapter would have a designated office.

Whereas there used to be only a master councilor, a senior and junior councilor and a scribe, there now will be two additional officers, senior deacon and junior deacon.

The Marquette conclave is expected to attract a large gathering as the 22 state officers and 43 state representatives have agreed to attend the meeting.

Fraternal

Delta Chapter Meeting

A regular meeting of Delta Chapter, Order of DeMolay, will be held this evening at 7:30 o'clock. Along with other business an initiatory degree practice will be held, and the officer installing team will hold practice. It is important that all DeMolays be present.

As of Jan. 1, 1940, the average retail price of gasoline in the United States was 13.53 cents a gallon in service stations, as compared to 14.29 cents a gallon on Jan. 1, 1939.

IS EPILEPSY INHERITED? WHAT CAUSES IT?

A booklet containing the opinions of famous doctors on this interesting subject will be sent FREE, while they last, to any reader writing to the Educational Division, 535 Fifth Ave., New York, N. Y., Dept. M-102

Candidates Urged To File Petitions, Deadline March 11

Candidates for the Escanaba city council at the April 1 election are advised by City Clerk Carl E. Anderson to file their nomination petitions at his office not later than Monday, March 11.

To date, the following have announced their candidacies: Carl B. Johnson, Harold Gasman, Charles Gallagher, Joseph White, C. J. Burns, Fred J. Earle, Sam R. Wickman and Xavier Grenier.

Registration of new voters will continue at the city clerk's office until March 12, it was also stated.

Advertisement

Way to Relieve Itchy Pimples

When your skin is irritated with pimples, red blotches and other skin blemishes from external causes, and you're crazy with itching torture, here's quick relief. Get a 35c box of Peterson's Ointment at your druggist and apply this delightful soothing balm. Itching stops promptly. Smarting disappears. Your skin looks better, feels better. Also wonderful for itching of feet, cracks between toes. Try it.

CHILDREN AID REPORT GIVEN

Delta County Case Load Was 1,193 During December

Payments for aid to dependent children in the upper peninsula during December amounted to $38,596.01, the state social welfare commission reports. The case load was 1,193.

Houghton county topped the peninsula with 221 cases carried at a cost of $7,593.28, or $34.36 per case. Delta county had a smaller case load, but larger costs than Gogebic. In Delta there were 165 cases, carried at $5,551.91 or $33.65 per case, while in Gogebic there were 178 cases, carried at $5,171.50, or $29.05 per case.

The case load, total expenditure and average case cost for each county in the peninsula follows:

Alger	37	$31.27	$1,157.00
Baraga	34	31.65	1,076.00
Chippewa	40	32.72	1,308.62
Delta	165	33.65	5,551.91
Dickinson	67	34.02	2,279.20
Gogebic	178	29.05	5,171.50
Houghton	221	34.36	7,593.28
Iron	80	30.18	2,414.00
Keweenaw	13	33.46	435.00
Luce	19	31.26	594.00
Mackinac	24	33.33	800.00
Marquette	144	33.56	4,832.73
Meno'inee	116	31.80	3,689.00
Schoolcraft	12	37.31	447.67
Ontonagon	43	28.98	1,246.10
Totals	1,193		$38,59601

Hermansville

Honor Roll

Hermansville, Mich.—The honor roll for the month of February has been announced by the principal, J. W. Kleimola as follows: Seniors, Edna Riley, Bruno Maule, Geraldine Bonneau, James Landree, Frank Kure, Jeanne Young; juniors, Geraldine Smokovitz, Myrtle Sutherland, Kathryn Rodman; sophomores, Mary Miketinac; freshmen, Kathryn Kobasic; eighth graders, Lillian Duca, Sally Parish, John Minarick.

Shower for Mrs. Ayotte

Mrs. Eldon Ayotte was guest of honor Thursday afternoon at a party held at the home of her sister-in-law, Mrs. Louis Raiche. About forty friends and relatives were present, bringing many lovely and useful gifts. The afternoon was spent in playing bunco, at which Mrs. Ayotte received first prize, and Mrs. Lawrence LaFave the low. At the cessation of play lunch was served.

Hi-Y Assembly

In an assembly staged by the Hi-Y club, an orchestra consisting of Jim Laundree, Tony Kobasic, Howard Schwartz, Roy Picard, John Maga, Thomas Doran, Ray Fish, Telio Morona, and Mary Elizabeth Laundree was featured. Besides selections by the orchestra, short talks were given on the Hi-Y conference held last fall at Iron River were given by Howard Schwartz, Jim Laundree ,and Thomas Doran. Walter Peterson, a member of the Hi-Y gave a talk on his experiences last summer in the Citizen Military Camp held last summer at the Soo.

Personals

Miss Mary Gebic who teaches at Stonington spent the week-end with her family here.

John Parish, a student at Houghton Tech, spent the week-end with his family.

Mrs. Martha Wangerin, who teaches near Menominee was a week-end visitor at the Dan Bonneau home.

Ronald Sharkey who has been in the CCC Camp near Kenton has returned to his home here.

Harold Allen and Irwin Sutherland attended the Hermansville-Carney game at Carney Wednesday evening.

Frank Lindsley of Escanaba was in Hermansville Friday evening.

Harold Cass motored to Stephenson Friday evening to referee a basketball game.

Dr. A. L. Staughton has finished his work in Hermansville for the current school year and has moved his office to Stephenson.

France's Friend

Famed for her work in aiding civilians during the World war, Anne Morgan, sister of J. P. Morgan, is pictured as she sailed recently from New York for similar service in France during the current conflict.

ROAD BUILDERS PLAN MEETING

Annual Conference To Be Held in Ironwood In September

The thirty-second annual meeting of the Upper Peninsula Road Builders' association will be held in Ironwood the second week in September and George W. Koronski, engineer for the Gogebic county road commission, has been named as chairman of the committee in charge of arrangements. Koronski was appointed by Thomas F. Wilcox, Ontonagon, president of the association.

The decision to hold the meeting here was made at a recent meeting held at Houghton, the usual meeting place of the road builders' organization.

J. T. Sharpensteen, Delta county, and C. W. Winkler, Houghton, have been named to assist Koronski with arranging for the meeting.

Luce And Mackinac Health Talks Set

Newberry—Series of Health meetings will be held during the coming three weeks at Newberry, Luce and Mackinac counties, under the direction of Miss Annette Fox.

Dr. Marie Hagele, regional maternal and child health consultant of the State Department of Health, will work with the Luce-Mackinac Dep't. of Health during the weeks beginning from March 4 and ending March 22.

Tuesday 2 p. m. March 5 lectures will be held at Rapinville, and on Tuesday night March 5 lectures will be held at Lakefield township.

The date for this lecture in Newberry will be held on Thursday, March 7, at the community building at 2:30 p. m.

Dates for the other two lectures to be given in Newberry are on March 14 and 21.

STUDY CLUB MEETS

Newberry — The Newberry Study Club met last Saturday afternoon at the home of Mrs. M. B. Fretz. The program followed:

Roll call of Group II.

Book review, titled — "Consultation Room" by Ruth Stephens.

A current Magazine Article — By Mrs. Leighton.

Music—by Music Committee.

Tea was served by Mrs. Garrett and Mrs. Perry.

HUGE HICKORY NUTS

Quincy (MPA)—Eight hickory nuts yielded enough nut meats for a local woman to use in baking a cake. Secured in Southern Illinois, some of the nuts measured five inches in circumference and contained a meat as large as an ordinary English walnut.

HOLD EVERYTHIN G.... By Clyde Lewis

"Hello, honey (hic)—how did the taffy turn out you had cooling on the porch?"

AIRWAYS MAP IS RELEASED

Menominee and Escanaba Listed On Feeder Routes

Menominee, Mich.—Prospects for air mail and transport service into the upper peninsula were brighter today with the tentative mapping by the Michigan Department of Aeronautics of two circle air routes in the U. P. totaling 835 miles and serving 378,600 persons.

Menominee's position in the proposed airway system as a primary feeder terminal for the upper peninsula is dependent upon development of airport facilities adequate to meet the rating given it by the State Department of Aeronautics.

As the southernmost point in the upper peninsula, Menominee is geographically the natural location for the upper peninsula airway system outlet. Because of its location and because the county has begun negotiations for the purchase and development of a large, modern airport the State Department of Areonautics has designated Menominee a primary feeder terminal.

Airway "Cross Roads"

The state's airway map shows Menominee the "cross roads" for air lines in Northern Michigan and Wisconsin. From Menominee an airway line goes south to Green Bay and thence to Milwaukee and Chicago; to the northwest a line runs to Iron Mountain and thence to Duluth; northerly a line runs to Marquette; and easterly there are lines to Escanaba and to Sault Ste. Marie and Montreal; and from Menominee across Lake Michigan to Traverse City and thence southeast to Bay City and Detroit.

The Menominee chapter of the National Aeronautic association, H. P. Westervelt, president, and other NAA chapters in the U. P. have been instrumental in renewing interest in the upper peninsula's air transportation problem.

At a joint meeting of the Michigan NAA and the State Board of Aeronautics in Lansing last fall Westervelt presented the county-city proposal to develop a new and larger airport here. On the basis of his information the state gave Menominee a primary airport rating.

Important Here

A Menominee county board of supervisors committee is now prepared to report to the county board on the proposed purchase by the county and city of about 250 acres of land in West Menominee east of state road for an airport. The committee is composed of Supervisors Wesley Zeratsky, Menominee township; Lawrence Smith, Gourley, and Henry DeMille, Lake township.

Purchase cost would be about $10,000, which would be divided between the county and city. Two runways on the new site would be 3,900 feet long, and one would be nearly one mile long. They would accommodate the largest planes.

Important to Menominee and the upper peninsula is the effect the Michigan Board of Aeronautics' circle route proposal will have on an application by Northwest Air Lines for federal Civil Aeronautic Authority approval to extend an air mail and transport line into the upper peninsula through Menominee. The application was refused but a rehearing has been asked.

Six Circle Routes

In its tentative airway map the Department of Aeronautics has designated six circle routes in the state to feed primary air lines. Four of the circle routes are in the lower peninsula and two in the upper peninsula.

The maps show a proposed airway development system to cover a long period of years. In the southern part of the state many of the mapped lines are in operation but in Northern Michigan and the upper peninsula much remains to be done to complete the feeder system. The eastern end of the U. P. is now served by an airline from Detroit to Sault Ste. Marie, a line which has proved popular.

The western U. P. is without air service, although it contains a larger population than the eastern half of the peninsula. Northwest Air Lines proposal was to operate daily air service from Chicago through Menominee and Escanaba to Marquette.

Menominee, Sault Ste. Marie and Marquette have been designated primary feeder terminals in the U. P. because of their geographical location.

DE MOLAY PLAN U. P. PROGRAM

Conclave of Order To Be Held In Marquette May 24-26

Ironwood will be host to the Upper Peninsula DeMolay conclave in 1944 and an Ironwood De Molay member will be Upper Peninsula master councilor in 1943, according to the program set up at the district meeting at Marquette over the week end. This year's conclave will be held at Marquette May 24, 25 and 26.

The six Upper Peninsula DeMolay chapters met at Marquette Saturday for the purpose of establishing a new system of electing Upper Peninsula officers so that a more equitable distribution of offices could be obtained. The delegates agreed to create two new offices, making six offices in all, and established a rotating plan establishing the year in which a certain chapter would have a designated office.

Whereas there used to be only a master councilor, a senior and junior councilor and a scribe, there now will be two additional officers, senior deacon and junior deacon.

The Marquette conclave is expected to attract a large gathering as the 22 state officers and 43 state representatives have agreed to attend the meeting.

Fraternal

Delta Chapter Meeting

A regular meeting of Delta Chapter, Order of DeMolay, will be held this evening at 7:30 o'clock. Along with other business an initiatory degree practice will be held, and the officer installing team will hold practice. It is important that all DeMolays be present.

As of Jan. 1, 1940, the average retail price of gasoline in the United States was 13.53 cents a gallon in service stations, as compared to 14.29 cents a gallon on Jan. 1, 1939.

IS EPILEPSY INHERITED? WHAT CAUSES IT?

A booklet containing the opinions of famous doctors on this interesting subject will be sent FREE, while they last, to any reader writing to the Educational Division, 535 Fifth Ave., New York, N. Y., Dept. M-462

Candidates Urged To File Petitions, Deadline March 11

Candidates for the Escanaba city council at the April 1 election are advised by City Clerk Carl E. Anderson to file their nomination petitions at his office not later than Monday, March 11.

To date, the following have announced their candidacies: Carl B. Johnson, Harold Gasman, Charles Gallagher, Joseph White, C. J. Burns, Fred J. Earle, Sam R. Wickman and Xavier Grenier.

Registration of new voters will continue at the city clerk's office until March 12, it was also stated.

Advertisement

Way to Relieve Itchy Pimples

When your skin is irritated with pimples, red blotches and other skin blemishes from external causes, and you're crazy with itching torture, here's quick relief. Get a 35c box of Peterson's Ointment at your druggist and apply this delightful soothing balm. Itching stops promptly. Smarting disappears. Your skin looks better, feels better. Also wonderful for itching of feet, cracks between toes. Try it.

CARLOAD MATTRESS SALE

WARDS BOUGHT MAKER'S OVERSTOCKS OF FINE MATTRESSES SLASHED PRICES TO SAVE UP TO 1/3!

BROADLOOM CARPETS

Exclusive Ward Patterns! Big Savings on All Grades!

WARDS DARVEL

- Mottled Axminster
- All-Wool Yarns
- Easily $2.75 Value!
- 9x12 Size : : $24.95

2.59 Sq. Yd.

A sensationally low price for broadloom carpeting—just check the quality and you'll agree! Attractive mottled effect fits into any color scheme! 9 ft. width!

SOLID COLOR CARPET : : : 7 colors! $3.75 Quality........ 3.29 sq. yd.

FIGURED DURASTAN : : : : Axminster weave! 10 styles!... 3.29 sq. yd.

BALMORE AXMINSTER : : : Heavy grade! 6 patterns!..... 3.98 sq. yd.

FRIEZE CURLTWIST : : : : : Close all-wool weave! $5 value! 4.79 sq. yd.

WILTON CARPET : : : : : Two-tone leaf! 5 colors! $5.50 value 5.29 sq. yd.

Famous Armstrong 9x12

QUAKER RUGS 6.95

Justly famous as the finest heavy weight felt base made—Quaker Girl rugs are your answer for long-wearing, beautiful floors! Choose from Wards big assortment!

Quaker 12 ft. Yard Goods : : sq. yd. 65c

Armstrong Standard Felt Base 12 ft. wide—newest patterns! sq. yd. 53c

Bedding makers were overstocked! Wards bought their surplus of fine mattress tickings . . . cut prices to an amazing low! Result . . . bedding values that top anything you've ever seen! Mattresses with real Premier Wire Coils . . . units of 180 to 276 springs! Choice of luxurious tickings!

WORTH $15 ANYWHERE ELSE!

Wards Price Saves You $5 — 9.88

You get more rest for your money in this deep innerspring mattress! 180 comfort coils of Premier Wire, upholstered with thick sisal pads and new, clean felted cotton! Choice of heavy Woven Stripe, Cotton Damask or Blue and White ACA covers!

PLATFORM TOP SPRING

Wards Famous Vig-O-Rest . . . $15 Value! 9.88

USUALLY $5 MORE.. AND WORTH IT!

Compare! You'll be Convinced! 14.88 $2 A MONTH, Down Payment, Carrying Charge

Another superb mattress value made possible by Wards huge volume purchase of costly tickings! 231 Comfort Coils of the finest Premier Wire . . . healthful Prop-R-Posture unit . . . restful Inner-roll Edge!

Matching Box Spring, $20 quality! : : 14.88

SLEEPING LUXURY AT $10 SAVINGS!

Feature Value of this Sale 19.88 $3 A MONTH, Down Payment, Carrying Charge

The luxurious comfort and fine workmanship of a custom-built mattress! 276 coils! *Choice* of Jacquard Rayon Panel and Cotton Panel Damasks; durable Woven Stripe or heavy Herringbone Stripe covers!

MONTGOMERY WARD

1200 LUDINGTON ST. PHONE 207

PAGE ONE

ANNUAL TAX SALE

STATE OF MICHIGAN, } ss.
County of Delta

The Circuit Court for the County of Delta in Chancery.

In the matter of the petition of Vernon J. Brown, Auditor General of the State of Michigan, for and in behalf of said State, for the sale of certain lands for taxes assessed thereon.

On reading and filing the petition of the Auditor General of the State of Michigan praying for a decree in favor of the State of Michigan, against each parcel of land therein described, for the amounts therein specified, claimed to be due for taxes, interest and charges on each such parcel of land, and that such lands be sold for the amounts so claimed by the State of Michigan.

It is ordered that said petition will be brought on for hearing and decree at the April term of this Court, to be held at Escanaba, in the County of Delta, State of Michigan, on the 8th day of April A. D. 1940, at the opening of the Court on that day, and that all persons interested in such lands or any part thereof, desiring to contest the lien claimed thereon by the State of Michigan, for such taxes, interest and charges, or any part thereof, shall appear in said Court, and file with the clerk thereof their objections thereto on or before the first day of the term of this Court above mentioned, and that in default thereof the same will be taken as confessed and a decree will be taken and entered as prayed for in said petition. And it is further ordered that in pursuance of said decree the lands described in said petition for which a decree of sale shall be made, will be sold for the several taxes, interest and charges thereon as determined by such decree, on the first Tuesday in May thereafter, beginning at 10 o'clock a. m. on said day, or on the day or days subsequent thereto as may be necessary to complete the sale of said lands and of each and every parcel thereof, at the office of the County Treasurer, or at such convenient place as shall be selected by him at the county seat of the County of Delta, State of Michigan; and that the sale then and there made will be a public sale, and each parcel described in the decree shall be separately exposed for sale for the total taxes, interest and charges, and the sale shall be made to the person paying the full amount charged against such parcel, and accepting a conveyance of the smallest undivided fee simple interest therein; or, if no person will pay the taxes and charges and take a conveyance of less than the entire thereof, then the whole parcel shall be offered and sold. If any parcel of land cannot be sold for taxes, interest and charges, such parcel shall be passed over for the time being, and shall, on the succeeding day, or before the close of the sale, be reoffered, and if, on such second offer, or during such sale, the same cannot be sold for the amount aforesaid, the County Treasurer shall bid off the same in the name of the State.

Witness the Hon. Frank A. Bell, Circuit Judge, and the seal of said Circuit Court of Delta County this 17th day of February A. D. 1940.

FRANK A. BELL,
Circuit Judge.

Countersigned.
P. A. LeClaire, Clerk.

STATE OF MICHIGAN

IN THE CIRCUIT COURT FOR THE COUNTY OF DELTA IN CHANCERY.

In the Matter of the Petition of Vernon J. Brown, Auditor General of the State of Michigan, for and in behalf of said State, for the sale of certain lands for taxes assessed thereon.

To the Circuit Court for the County of Delta, in Chancery:

Vernon J. Brown, Auditor General of the State of Michigan, respectfully shows unto the Court:

1. That he is the Auditor General of the State of Michigan and makes and files this petition under, by virtue of and pursuant to the provisions of Act No. 206 of the Public Acts of 1893, as amended, and Act No. 126 of the Public Acts of 1933, as amended;

2. That Schedule A annexed hereto is the tax record required by the act first above mentioned and contains the description of all lands in the aforesaid county upon which taxes, which were assessed for the years mentioned therein, have remained unpaid for more than one year after they were returned as delinquent, the description of all lands in said county heretofore bid off in the name of the State and thus held and upon which taxes which were assessed subsequent to the tax for which such lands were sold to the State have remained unpaid for more than one year after they were returned as delinquent, and the description of all lands in said county which are delinquent for any installment of taxes under the provisions of the act last above mentioned;

3. That extended separately in said schedule against each description of said lands therein contained are (a) the total amount of delinquent taxes upon said description for the non-payment of which the same may lawfully be sold at the next annual tax sale, (b) interest computed thereon as provided by law to the first day of May, next ensuing, (c) a collection fee of four per cent and (d) fifty cents for expenses, all in accordance with the provisions of the act first above mentioned;

4. That all of the aforesaid taxes, interest and charges are valid, delinquent and unpaid, and have remained delinquent and unpaid for sufficient time to authorize and require, as provided by the foregoing acts, the sale of the aforesaid parcels of land against which they were assessed and are extended in said schedule at the next annual tax sale for the non-payment thereof, and that the said taxes, interest, collection fee and expenses so extended in said schedule against each parcel of land therein described constitute a valid lien upon each of the said several parcels of land described in said schedule as therein and against which extended in favor of the people of the State of Michigan, the payment of which lien this court may enforce as a preferred or first claim upon such lands by the sale thereof.

Wherefore your petitioner prays:

a. That within the time provided by law this court may determine and decree that the aforesaid taxes, interest, collection fee and charges are valid and constitute a valid lien upon each of the said several parcels of land described in said schedule as therein extended;

b. That within the time provided by law this court make a final decree in favor of the State of Michigan against each parcel of said lands for the payment of the several amounts of taxes, interest, collection fee and expenses, as computed and extended in said schedule against the several parcels of land therein contained;

c. That said decree provide that in default of the payment so ordered of the said several sums computed and extended against said lands in said schedule, the said several parcels of land, or such interest therein as may be necessary to satisfy the amount decreed against the same, shall severally be sold as the law provides;

d. That your petitioner may have such other and further relief in the premises as to this court may seem just and equitable.

And your petitioner will ever pray, etc.

Dated: February 9, 1940.

VERNON J. BROWN.
Auditor General of the State of Michigan, for and in behalf of said State.

SCHEDULE "A"

TAXES OF 1937 AND PRIOR YEARS

TOWN NO. 38 NORTH, RANGE NO. 18 WEST

Description or Parcel	Section	Acres	Years for Which Delinquent From	To Inclusive	Total of Taxes Interest and Charges Due in Said Years Dollars Cents
Lot No. 5	6	25.40		1937	1.88

TOWN NO. 39 NORTH, RANGE NO. 18 WEST

Description or Parcel	Section	Acres	From	To	Total
SE¼ of NW¼	1	40		1937	4.18
SE¼ of SE¼	2	40		1937	3.27
NW¼ of NE¼	4	37.84		1937	3.27
SW¼ of NE¼	4	40		1932	
				1937	9.24
SE¼ of NE¼	4	40		1932	
				1937	17.35
NE¼ of SE¼	4	40		1937	13.38
NW¼ of SE¼	4	40		1937	13.38
SW¼ of SE¼	4	40		1937	18.91
SE¼ of SE¼	4	40		1937	22.59
NE¼ of NE¼ except a piece starting on the SE corner of Section 5 T39 N, R18 W, thence West 660 feet, thence North 330 ft., thence East 660 ft., thence South 330 ft. to starting point	5	31.92		1931	
			1933	1934	
				1937	76.27
NW¼ of NE¼	5	36.72		1931	
			1933	1934	
				1937	65.74
SW¼ of NE¼	5	40		1937	13.88
SE¼ of NE¼	5	40		1937	13.38
NE¼ of SE¼	5	40		1937	15.23
NW¼ of SE¼	5	40		1937	24.43
S½ of S½ of SE¼	5	40		1937	18.91
SE¼ of NE¼	8	40	1930	1932	
				1937	112.92
NE¼ of NW¼	8	40	1930	1932	
				1937	182.35
SE¼ of NW¼	8	40	1930	1932	
				1937	252.16
E½ of E½ of SE¼	9	40	1930	1932	
				1937	32.68
NW¼ of NW¼	10	40		1937	6.02
SW¼ of NW¼	10	40		1931	
				1937	17.16
NE¼ of SW¼	10	40		1932	
				1937	35.26
NE¼ of SE¼	10	40		1937	2.35
SE¼ of SE¼	10	40		1937	3.27
SW¼ of SW¼	11	40		1937	5.11
SE¼ of SW¼	11	40		1937	5.11
NE¼ of NE¼	12	40		1937	5.11
NW¼ of NW¼	13	40	1930	1932	
			1934	1935	
				1937	32.39

TOWN NO. 39 NORTH, RANGE NO. 18 WEST

Description or Parcel	Section	Acres	From	To	Total
SW¼ of NW¼	13	40	1930	1932	
			1934	1935	
				1937	32.39
SW¼ of SW¼	13	40		1937	2.35
N½ of SW¼	15	80		1937	7.86
NW ¼ of NE¼	16	40		1932	
				1937	18.11
Lot No. 1	18	40.35		1937	13.38
NE¼	19	160		1937	18.91
NW¼ of NE¼	20	40		1937	13.38
NE¼ of NE¼	21	40		1937	13.38
SW¼ of NW¼	21	40	1930	1932	
				1937	89.83
NE¼ of SW¼	21	40	1930	1932	
				1937	72.85
NW¼ of SW¼	21	40	1930	1932	
				1937	83.74
Fractional	27	40.05		1929	
				1937	24.99
NW¼ of NW¼	30	40		1937	3.72

TOWN NO. 40 NORTH, RANGE NO. 18 WEST

Description or Parcel	Section	Acres	From	To	Total
NE¼ of NW¼	4	39.62		1937	2.35
SE¼ of NW¼ excepting a piece of land described as follows: commencing at the SW corner of SE¼ of NW¼ of Sec. 4 T40N R18W thence running North 30 rods thence East 30 rods thence South 30 rods thence west 30 rods to commencement	4	34.37		1937	2.35
Lot No. 2	4	40.20		1937	5.11
Lot No. 1	9	39.90		1937	5.11
Lot No. 2	9	26		1937	5.11
NE¼ of SW¼	10	40		1932	
				1937	14.12
NE¼ of NE¼	12	40		1937	4.18
SE¼ of NE¼	12	40		1937	3.27
NE¼ of SE¼	12	40		1937	3.27
SE¼ of NE¼	15	40		1937	3.27
NE¼ of SE¼	15	40		1937	2.80
NE¼ of NE¼	24	40		1937	3.27
SE¼ of NE¼	24	40		1937	3.27
NE¼ of SE¼	24	40		1937	2.35
SE¼ of SE¼	24	40		1937	2.35
SE¼ of SW¼	25	40		1937	2.36
NE¼ of NW¼	27	40		1937	3.27
NW¼ of NW¼	27	40		1937	3.27
NE¼ of NW¼	28	40		1937	4.18
SE¼ of NW¼	28	40		1937	4.18
S½ of S½ of SE¼ excepting a piece of land commencing at the SW corner of said tract thence running North 392.6 feet thence East 159 feet thence South 392.6 feet thence 159 feet to starting point	32			1935	11.18
A piece of land commencing at a point on West boundary line of SE¼ of Sec. 32 T40N R18W 160 ft. 6 inches North of the SW corner of said SE¼ thence running due East 159 ft. thence North 132 feet thence West 159 ft. thence South to starting point	32	.93	1934	1935	
				1937	11.08
SW¼ of NW¼	33	40	1929	1931	
				1937	106.14

TOWN NO. 41 NORTH, RANGE NO. 18 WEST

Description or Parcel	Section	Acres	From	To	Total
E½ of E½ of NE¼ of NE¼	12			1928	
				1937	12.44
SE¼ of SE¼	20	40		1928	
				1937	12.44
NE¼ of SW¼	24	40		1937	1.43
SW¼ of SW¼	24	40		1937	1.43
SE¼ of SW¼	24	40		1937	1.43
NW¼ of SE¼	24	40		1937	2.35
NE¼ of SE¼	25	40		1937	3.27
SE¼ of SE¼	25	40		1937	3.27
SW¼ of NW¼	30	40		1931	23.23
SE¼ of NW¼	30	40		1931	45.94
SE¼ of NE¼	31	40		1937	6.02
A piece of land in center of Section 31 T41N R18W thence running South 80 rods thence West on ⅛ line to center of State Road 80 rods North in center of State center of State Road thence 80 rods North in center of State Road, thence 80 rods to starting point—all in Sec. 31 T41N R18W	31	12		1937	13.38
NE¼ of SE¼	31	40		1937	6.02
NW¼ of SE¼	31	40		1937	6.02
All that part of the SW¼ of SE¼ lying North of Minneapolis, St. Paul and Sault Ste. Marie Ry. in Sec. 31 T41N R18W	31	15		1937	2.80
NE¼ of NE¼	36	40		1937	2.35

TOWN NO. 42 NORTH, RANGE NO. 18 WEST

Description or Parcel	Section	Acres	From	To	Total
SE¼ of NW¼	35	40		1937	2.80

TOWN NO. 43 NORTH, RANGE NO. 18 WEST

Description or Parcel	Section	Acres	From	To	Total
NE¼ of SW¼	2	40		1937	6.95
NW¼ of SW¼	2	40		1937	4.18
Lot No. 1	35	30.80		1937	2.80

TOWN NO. 37 NORTH, RANGE NO. 19 WEST

Description or Parcel	Section	Acres	From	To	Total
Lot 1	2	31.03	1930	1932	
				1937	13.03
N½ of NE¼	3	80	1930	1932	
				1937	25.71
NE ¼ of SW¼	3	40		1937	2.36
SW¼ of SW¼	3	40		1937	2.36
NE¼ of NE¼	4	40		1937	6.06
N½ of NE¼	5	80		1937	11.62
Lot 5	7	5.30		1937	1.43
Und. ½ of Lot 3	10	37.75		1937	.97
Lot 4	10	50		1937	3.28
Lots 2-3	17	54.90		1937	5.14
Lot 1	27	57.30		1937	3.28
Lots 3-4	28	71		1937	4.21

TOWN NO. 38 NORTH, RANGE NO. 19 WEST

Description or Parcel	Section	Acres	From	To	Total
SE¼ of NE¼	10	40		1937	6.06
SW¼ of NW¼	10	40		1937	7.91
SW¼	11	160		1937	37.55
N½ of SE¼	11	80		1937	6.99
SE¼ of NE¼	11	40		1937	3.28
N½ of SW¼	14	80		1937	9.77
SW¼ of SW¼	14	40		1937	4.21
NE¼ of SW¼	16	40		1937	9.77
Lots 1 and 2	23	56.50		1937	3.28
Lots 3 and 4	23	70		1937	5.14
Lot 3	24	21.20		1937	1.43
Part of Lot 1 of Section 30 in Town 38 N of Range 19 West commencing 30 rods North of said line of Section 30 thence North 2½ rods, thence East from high-water mark 16 rods thence South 2½ rods thence West 16 rods to place of beginning	30	.25		1937	.97
SW¼	33	160	1931	1932	
				1937	147.92
SE¼ of SE¼	33	40		1937	6.06
SE¼ of SE¼	34	40	1930	1932	
				1937	12.76

TOWN NO. 39 NORTH, RANGE NO. 19 WEST

Description or Parcel	Section	Acres	From	To	Total
A parcel of land commencing at the SW corner of SE¼ of Sec. 13 T39 N Range 19 W thence North on West line of said 40 rods East 8 rods thence South 40 rods to the line of the Point Detour Branch of the Mackinaw and Delta Co. State Road, thence West along the line of said to the starting point and containing two acres of land	13	2		1937	2.36
NE¼ of NE¼	25	40		1937	2.36
S½ of SW¼	25	80		1937	11.62
All that part of Lot 1 Sec. 33 T39N R19 West lying North of Mackinaw and Point Detour State Road	33	29		1937	4.21
E½ of NW¼	34	80	1928	1932	
			1934	1935	
				1937	256.17
SE¼ of NW¼	34	40		1933	7.85
NE¼ of SW¼	34	40		1928	46.24
E½ of SW¼	34	80	1929	1935	
				1937	393.76
SW¼ of SW¼	34	37.50		1929	
				1931	
				1933	
				1937	52.48
SW¼ of SW¼ less that part of the SW¼ of SW¼ known and described as follows: Commencing at the Northwest corner of said SW¼ of SW¼ and running South on the West line of said Section 200 feet thence running East 200 feet North 200 feet to the North line of said SW¼ of SW¼ West on said North line 200 feet to place of beginning	34	37.50		1932	
				1934	21.68
E½ of SE¼	34	80		1932	
				1937	39.16
W½ of NE¼	36	80		1937	9.77
E½ of NW¼	36	80		1937	17.18

TOWN NO. 40 NORTH, RANGE NO. 19 WEST

Description or Parcel	Section	Acres	From	To	Total
That part of NE¼ of SE¼ or Lot 3 commencing at a point 800 feet south of the center stake of said section thence running south to shore line of Bay de Noc; thence running in a northerly direction along said shore of Bay de Noc to a point directly east of point of beginning: thence West of point of beginning	1			1937	2.36
That part of NE¼ of NE¼ beginning at a point on the West line of NE¼ of NE¼ Sec. 2 said point being 236 feet S of the NW corner of said NE¼ of NE¼ thence running South on the West line of said NE¼ of NE¼ a distance of 776 feet thence S 16° East a distance of 63 feet to a point on the West boundary of State Road thence N 27° E on West boundary of said state road a distance of 850 feet thence N 82° West a distance of 421 feet to beginning	2	3.74		1930	
				1932	
				1937	31.55
Commencing at intersection of North line of State Road and the line between SE¼ and SW¼ of SE¼, Sec. 3 T40 N R19 W thence North 48 rods thence East 15¼ rods thence South 48 rods thence West 15¼ rods to point of beginning	3	4.23		1937	1.44
SW¼ of NW¼	4	40		1937	1.44
All of Lot 2 excepting the following described parcel commencing 739.4 ft. N and 210.96 ft. West of meander corner on East line of Sec. 4 T40 R19 W of principal meridian of Michigan thence N 0° 18' W 140 feet to shore of Moss Lake thence N 18° 13' W along said shore 45 ft. to place of beginning thence S 54° 32' W 168 feet thence S 55° 28' E 150 feet thence N 89° 42' E 800 feet thence N 0° 18' W 240 feet to shore of Moss Lake thence along shore of Moss Lake to point of beginning	4	35.96		1937	9.67

TOWN NO. 40 NORTH, RANGE NO. 19 WEST

Description or Parcel	Section	Acres	From	To	Total
That part of Lot 2 commencing at a point 543 ft. N and 1,738.6 feet West of the meander corner on the East line of Sec. 4 T40 N Range 19 W of principal meridian of Michigan and running North 0° 18' North 240 feet to the shore of Moss Lake thence South 80° 37' West along said shore 101.3 ft. thence South 0° 18' East 224 feet thence North 89° 42' East 100 ft. to place of beginning	4	.53		1937	1.41
That part of Lot 2 commencing at a point 642 feet North and 1,608.6 feet West of the meander corner on E line of Sec. 4 T40N R19 W of the principal meridian of Michigan and running North 0° 18' West 200 feet to shore Moss Lake thence South 83° 25' along said shore 50.2 feet thence South 0° 18' E 105.5 feet thence South 89° 42' West 50 feet thence South 0° 18' East 89 feet thence N 89° 42' East 100 feet to place of beginning	4	.33		1937	1.41
That part of Lot 2 commencing at a point 630.5 feet North and 1,709 feet West of the meander corner on the East line of Sec. 4 T40N R19W of principal meridian of Michigan and running N 89° 42' East 50 feet thence North 0° 18' West 105.5 feet to shore of Moss Lake thence S 83° 25' West along said shore 50.2 feet thence South 0° 18' East 100 feet to place of beginning	4	.12		1937	1.44
That part of Lot 2 commencing at a point 541.5 feet North and 1,708.6 feet West of meander corner on the East line of Sec. 4 T40N R19W of the principal meridian of Michigan and running North 0° 18' West 189 feet to shore of Moss Lake thence N 87° 32' West along said shore 100 ft. thence South 0° 18' East 194 ft. thence North 89° 42' East 100 ft. to place of beginning	4	.44		1937	1.44
That part of Lot 2 commencing at a point 739.4 feet North and 2,109.6 feet West of meander corner on the East line of Sec. 4 T40N R19W of principal meridian of Michigan and running North 0° 18' West 140 feet to shore of Moss Lake thence North 18° 13' West along said shore 45 feet thence South 54° 32' West 168 ft. thence S 55° 28' E 150 feet to beginning	4	.25		1937	1.41
NE¼ of NE¼	8	40		1937	2.36
SW¼ of NE¼	8	40	1929	1932	
				1937	15.92
NE¼ of NW¼	8	40		1937	2.36
NE¼ of SE¼	8	40		1937	2.36
NW¼ of SE¼	8	40	1929	1932	
				1937	15.92
SW¼ of SE¼	8	40	1929	1932	
				1937	15.92
SW¼ of NW¼	9	40		1937	2.36
NE¼ of NE¼	10	40		1937	4.11
NW¼ of NE¼	10	40		1937	37.08
SW¼ of NE¼	10	40		1937	2.36
SE¼ of NE¼	10	40		1937	2.36
NE¼ of NW¼	10	40		1928	3.32
NE¼ of SW¼	10	40		1937	2.36
NW¼ of SE¼	10	40		1934	3.38
A parcel of land in the SE corner of W½ of NE¼ or Lot 2 commencing at a point on East ⅛ line of Sec. 11 said point being 1,901 ft. South from the North line of said Section thence running West parallel to and 1,901 feet South from said North line of Section 417.5 ft. thence S. parallel to the East line of said Section a distance of 208.75 feet to point on shore of Bay de Noc thence Easterly on the shore of said Bay de Noc a distance of 417.5 feet thence North parallel to the East line of said Section a distance of 208.75 feet to place of beginning	11	2		1937	3.29

TOWN NO. 41 NORTH, RANGE NO. 19 WEST

Description or Parcel	Section	Acres	From	To	Total
NW¼ of NE¼	25	40		1937	7.82
NE¼ of SE¼	26	40		1937	4.11
NE¼ of SW¼	30	40		1931	6.58
SE¼ of SW¼	30	40		1931	6.58
SE¼ of NW¼	31	40		1931	
				1937	8.44
SE¼ of SW¼	31	40		1931	
				1937	8.44

TOWN NO. 42 NORTH, RANGE NO. 19 WEST

Description or Parcel	Section	Acres	From	To	Total
That part of SE¼ commencing at quarter stake between Sec. 17-18 running North 87° 52' West 467 ft. on the East and West ½ line thence Southeasterly along Polock Lake to a point 90 ft. measured at right angles from said East and West line thence easterly 90 ft. distance to the East line of Sec. 18 thence North 90 ft. to place of beginning also a strip of land 2 rods wide on the West side of East line Sec. 18 beginning 490 ft. N of SE corner of Sec. 18 running North 1800 feet thence North 43° 40' West 384 feet a strip of land 1 rod wide on East side of said line to a point 90 feet South of North line of NE¼ of SE¼ of said Sec. 18 T42N R19W about 3 acres more or less	18	3		1937	2.36

TOWN NO. 43 NORTH, RANGE NO. 19 WEST

Description or Parcel	Section	Acres	From	To	Total
That part of NW¼ of NE¼ commencing at the NE corner of NW¼ of NE¼ West 12.5 chains South 8 chains East 12.5 chains North 8 chains to place of beginning	2	10		1937	1.44
N½ of SE¼	7	80		1937	3.29
NW¼ of NE¼	12	40		1937	2.36
NE¼ of NW¼	12	40		1937	2.36

TOWN NO. 36 NORTH, RANGE NO. 20 WEST

Description or Parcel	Section	Acres	From	To	Total
Lot 3	21	42.50		1937	5.14

TOWN NO. 39 NORTH, RANGE NO. 20 WEST

Description or Parcel	Section	Acres	From	To	Total
NW¼ of NW¼	4	40		1937	1.91
SW¼ of NW¼	4	40		1937	1.91
SW¼ of SW¼	7	39.60		1937	2.36
Lot 2	8	51.20		1937	3.28
Lot 5	8	23		1937	2.36
Lot 1	17	46.50		1937	4.21
Lot 1	18	38.20		1937	3.28
NE¼ of NW¼	18	40	1930	1935	
				1937	32.58
SE¼ of NW¼	18	40	1930	1935	
				1937	18.22
Fractional	27	20		1937	2.36
Fractional	28	20.30		1937	4.21

TOWN NO. 40 NORTH, RANGE NO. 20 WEST

Description or Parcel	Section	Acres	From	To	Total
That part of SW¼ of SW¼ commencing at the point of intersection of South Sec. line and County Rd. No. 422 thence running East 208 feet along said Section line, thence North 208 feet thence West 208 feet to said County Rd. No. 422 thence South 208 feet to place of	4	1		1937	2.36
SW¼ of NW¼ except commencing at SW corner of said SW¼ of NW¼ thence East 80 rods thence North 20 rods thence West 80 rods thence South 20 rods to place of beginning	5	30		1937	3.28
That part of SW¼ of NW¼ commencing at SW corner of said SW¼ of NW¼ thence East 80 rods thence North 20 rods thence West 80 rods thence South 20 rods to place ginning	5	10		1937	1.43
NW¼ of SW¼	5	40		1937	7.91
NE¼ of NE¼	6	40		1937	8.84
E½ of NW¼ of NE¼	6	20		1937	2.64
SW¼ of NE¼	6	40		1937	4.21
SE¼ of NW¼	6	40		1937	7.91
NE¼ of SE¼	6	40		1937	4.21
NW¼ of SE¼	6	40		1937	4.21
SW¼ of SE¼	6	40		1937	3.75
NW¼ of NE¼	7	40		1937	3.28
SE¼ of SE¼	7	40		1937	5.11
NE¼ of SE¼	8	40		1937	5.61
SW¼ of SE¼	8	40		1937	6.06
N½ of SE¼ of SE¼	8	20		1937	3.28
S½ of SE¼ of SE¼	8	20		1937	5.14
NE¼ of NW¼	11	40		1937	7.82
NE¼ of SW¼	11	40		1937	9.67
NW¼ of SW¼	11	40		1937	2.36
SW¼ of SE¼	13	40		1937	3.29
Lot 1	14	51.20		1937	11.41
SW¼ of NW¼	16	40		1937	6.99
NE¼ of NE¼	17	40		1937	7.91
NW¼ of NE¼	17	40		1937	5.14
SW¼ of NE¼	17	40		1937	3.28
SE¼ of NE¼	17	40		1937	13.47
SW¼ of SW¼	17	40		1937	4.21
SW¼ of NE¼	19	40		1937	2.83
SE¼ of NE¼	19	40		1937	2.83
SE¼ of SW¼	19	40		1937	2.36
SE¼ of NE¼	20	40		1937	2.83
NW¼ of NW¼	20	40		1937	3.75
NW¼ of SW¼	20	40		1937	3.28
SW¼ of SW¼	20	40		1937	4.21
NW¼ of SE¼	20	40		1937	2.83
NW¼ of NW¼	29	40		1937	3.75
SW¼ of NW¼	29	40		1937	3.28
SE¼ of NW¼	29	40		1937	11.62
NE¼ of NE¼	30	40		1937	4.21
NW¼ of NE¼	30	40		1937	3.28
SW¼ of NE¼	30	40		1937	2.36
SE¼ of NE¼	30	40		1937	2.36
Lot 4	33	50.20		1937	4.21

TOWN NO. 41 NORTH, RANGE NO. 20 WEST

Description or Parcel	Section	Acres	From	To	Total
SW¼ of NW¼	18	40		1937	2.86
NE¼ of SW¼	18	40		1937	2.86
NW¼ of NW¼	22	40		1937	4.21
NW¼ of SE¼	25	40		1937	2.36
SW¼ of SE¼	25	40		1937	2.86
NW¼ of SW¼	26	40		1937	2.36
SW¼ of SW¼	26	40		1937	2.36
NW¼ of SW¼	32	40		1937	1.91
SW¼ of SW¼	32	40		1937	3.28
SE¼ of SW¼	32	40		1937	3.28
NE¼ of SW¼	33	40	1930	1932	35.65
W½ of NW¼ of SE¼	33	20		1937	2.36
W½ of SW¼ of SE¼	33	20		1937	5.61
NW¼ of NW¼	35	40	1931	1932	
				1937	12.95
SW¼ of SW¼	35	40		1937	9.67

TOWN NO. 42 NORTH, RANGE NO. 20 WEST

Description or Parcel	Section	Acres	From	To	Total
NW¼ of NW¼	3	39.10		1937	2.36
NE¼ of NE¼	4	39.44		1937	4.21
NW¼ of NW¼	7	40		1937	2.36
SW¼ of NW¼ less SW¼ thereof	7	30		1937	2.36
NE¼ of SW¼	7	40		1937	6.06
NW¼ of SW¼ less NW¼ thereof	7	31.52		1937	2.36
SW¼ of SW¼	7	41.01		1937	3.28
SE¼ of SW¼	7	40		1937	4.21
SW¼ of SE¼	7	40		1937	2.36
SE¼ of SE¼	7	40		1937	2.36

TOWN NO. 42 NORTH, RANGE NO. 20 WEST

Description or Parcel	Section	Acres	From	To	Total
Lot 2	15	8.50		1931	
				1937	8.16
NE¼ of NE¼	18	40		1937	4.21
NW¼ of NE¼	18	40		1937	4.21
SW¼ of NE¼	18	40		1937	2.36
SE¼ of NE¼	18	40		1937	2.36
SW¼ of NW¼	18	41.06		1937	2.36
SW¼ of SW¼	18	41.47		1937	2.36
NE¼ of SE¼	18	40		1937	2.36
NW¼ of SE¼	20	40		1937	2.36
Lot No. 1	21	24.85		1937	3.28
Lot No. 2	21	35.90		1937	3.28

TOWN NO. 43 NORTH, RANGE NO. 20 WEST

Description or Parcel	Section	Acres	From	To	Total
NW¼ of SE¼ except commencing at the center of Sec. 20 thence running East 20 rods thence South 40 rods thence West 20 rods thence North 40 rods to place of beginning being a part of NW¼ of SE¼ Sec. 20 T43N R20W	20	35		1937	2.36
SW¼ of SE¼	20	40		1937	2.36
Lot No. 4	20	19		1937	3.28
SE¼ of SW¼	29	40		1937	2.36
Lot No. 3	29	34.10		1937	5.14

TOWN NO. 38 NORTH, RANGE NO. 21 WEST

Description or Parcel	Section	Acres	From	To	Total
NW¼ of NE¼	7	40		1937	1.91
NE¼ of NW¼	7	40		1937	3.75
Lot 1	7	49.50		1937	2.36
Lot 2	8	10.30		1937	4.21

TOWN NO. 39 NORTH, RANGE NO. 21 WEST

Description or Parcel	Section	Acres	From	To	Total
NW¼ of NE¼	2	40		1937	4.21
NE¼ of NW¼	6	40.12		1937	1.24
NW¼ of NW¼	6	39.43		1937	1.24
SW¼ of NW¼	6	36.58		1937	1.24
SE¼ of NW¼	6	40		1937	1.24
SE¼ of SW¼	12	40		1937	2.36
SW¼ of SE¼	12	40		1937	2.36
SE¼ of SE¼	12	40		1937	6.99
NW¼ of NW¼	17	40		1937	1.91
NW¼ of SW¼	17	40		1937	2.36
SW¼ of SW¼	17	40		1937	6.06
SE¼ of NW¼	18	40		1937	1.24
NE¼ of SW¼	24	40		1937	3.28
Lot 3	25	33.70		1937	2.36
SW¼ of SW¼	30	30.49		1937	1.91
SE¼ of SW¼	30	40		1937	5.14
Lot 4	32	26.90		1937	2.36

TOWN NO. 40 NORTH, RANGE NO. 21 WEST

Description or Parcel	Section	Acres	From	To	Total
Und. ½ of NE¼ of NW¼	5	40	1916	1931	
				1937	78.54
That part of Lot 2 beginning at a point on the east line of said Lot 2 said point being 327.30 feet North of the SE corner of said Lot 2 thence running South 89° 25' West a distance of 1687.50 ft. to the shore of Little Bay de Noc, thence North 7° West along the shore of said bay 201.80 ft. thence North 89° 25' East a distance of 1709.40 ft. to the East line of said Lot 2 thence South to the place of beginning a distance of 200 ft. Parcel No. 5	6	7.80		1937	1.43
That part of Lot 3 beginning at a point 170.76 ft. North of a point 452.90 ft. West of the SE corner of Lot 3, Sec. 7 T40N R21W thence running South 89° 25' West 1404.70 ft. to the shore of Little Bay de Noc, thence N 13° East on the shore of said Bay 205.26 ft. thence N 89° 25' East 1354 ft. thence S 1° 21' East 200 ft. to place of beginning Parcel No. 32	7	6.36		1937	1.91
All that part of Lot 6 lying between the East 400 ft. and the West 382 ft. being a strip of land about 101 ft. wide Buckbee Parcel No. 2	7	2		1937	1.43
The East 95.5 ft. of the West 382 ft. of Lot 6 Buckbee Parcel No. 3	7	1.90		1937	1.43
All that part of the East 90 ft. of the West 191 ft. of Lot 6 and North of a road 20 ft. wide which road is parallel with and below and 100 feet distance from the foot of the bluff in said Lot Buckbee Parcel No. 5	7	1.09		1937	1.43
Lot 1	8	31.30		1937	2.36
Lot 3	8	38.10		1937	2.36
NW¼ of NW¼	11	40		1937	3.28
SE¼ of SE¼	11	40		1937	3.75
SW¼ of NE¼	14	40		1937	3.75
NE¼ of SE¼	14	40		1937	4.21
NE¼ of NE¼	22	40		1937	8.84
NW¼ of NE¼	22	40		1937	14.40
SW¼ of NE¼	22	40		1937	3.28
SE¼ of NE¼	22	40	1927	1932	185.03
NE¼ of SW¼	22	40		1937	1.91
SE¼ of SW¼	22	40		1937	3.28
NW¼ of NW¼	23	40		1937	6.06
SE¼ of NW¼	23	40	1927	1932	44.77
SW¼ of NW¼	26	40		1937	6.06
NW¼ of SE¼	26	40	1928	1932	88.61
NW¼ of SW¼	33	40		1937	1.91
NE¼ of SE¼	35	40		1937	3.39
SE¼ of SE¼	35	40		1937	1.91

TOWN NO. 41 NORTH, RANGE NO. 21 WEST

Description or Parcel	Section	Acres	From	To	Total
NW¼ of NW¼	1	37.55		1937	2.36
SW¼ of NW¼	1	40		1937	2.36
SE¼ of NE¼	3	40		1931	
				1937	8.16
SE¼ of NW¼	3	40		1937	2.36
SW¼ of NE¼	4	40		1937	2.36
NW¼ of SE¼	4	40		1937	2.36
SW¼ of SE¼	4	40		1937	2.36
SE¼ of SE¼	4	40		1937	2.36
NE¼ of NE¼	5	39.42	1927	1932	
				1937	30.83
SW¼ of NE¼	5	40	1931	1932	4.62
SE¼ of NE¼	5	40	1927	1932	
				1937	30.83
NE¼ of NE¼	7	40		1937	6.99
NW¼ of NE¼	7	40		1937	3.28
SW¼ of NE¼	7	40		1937	3.28
SE¼ of NE¼	7	40		1937	2.36
SW¼ of NW¼	7	43.63		1937	2.36
SE¼ of NW¼	7	40		1937	2.36
NE¼ of SW¼	7	40		1937	2.36
NW¼ of SW¼	7	40		1937	2.36
SW¼ of SW¼	7	43.80		1937	2.36
SE¼ of SW¼	7	43.90		1937	2.36
NE¼ of SE¼	7	40		1937	2.36
NW¼ of SE¼	7	40		1937	2.36
SW¼ of SE¼	7	40		1937	2.36
SE¼ of SE¼	7	40		1937	2.36
The North 225 ft. of the South 450 ft. of that part of the E½ of NW¼ of NE¼ lying East of Rapid River	8			1937	2.36
The North 150 ft. of the South 600 ft. of that part of the E½ of NW¼ of NE¼ lying East of Rapid River	8			1937	2.36
The North 150 ft. of the South 600 ft. of that part of the E½ of NW¼ of NE¼ lying West of Rapid River	8			1937	2.36
SW¼ of SW¼	8	40		1937	2.36
SW¼ of SE¼	8	40		1937	3.28
SE¼ of SE¼	8	40		1937	11.62
NE¼ of NE¼	9	40		1937	2.36
NW¼ of NE¼	9	40		1937	2.86
SE¼ of NE¼	9	40		1937	2.36
SW¼ of NW¼	9	40		1937	2.36
NE¼ of SW¼	9	40		1937	3.28
NW¼ of SW¼	9	40		1937	4.21
NE¼ of SE¼	9	40		1937	3.28
NE¼ of NE¼	10	40		1937	2.36
NW¼ of NW¼	10	40		1937	2.36
SE¼ of NW¼	10	40		1937	3.28
NE¼ of NW¼	13	40		1937	2.36
NE¼ of SW¼	13	40		1937	2.36
NW¼ of SW¼	13	40		1937	2.36
SW¼ of SW¼	13	40		1937	2.36
SE¼ of SW¼	13	40	1933	1935	
				1937	8.41
SW¼ of SE¼	13	40		1937	2.36
NE¼ of SE¼	14	40		1937	2.36
NE¼ of SE¼	15	40		1937	3.28
NW¼ of NE¼	16	40		1937	2.36
SW¼ of NE¼	16	40		1937	2.36
NW¼ of NW¼	17	40		1937	3.28
SE¼ of NE¼	18	40		1937	2.36
Commencing at a point 383 ft. East and 20 rods North of the SW corner of SE¼ of SW¼ thence North 32 rods thence East 24 rods to the center of the Rapid River thence South down the center of the Rapid River 32 rods thence West to the place of beginning being a part of SE¼ of SW¼	20			1937	15.52
Commencing at a point 123 ft. North and 33 ft. East of the SW corner of SE¼ of SW¼ thence North 57 ft. thence East 111 ft. thence South 32 ft. thence West 50 ft. thence South 25 ft. thence West 61 ft. to place of beginning being a part of SE¼ of SW¼	20			1937	2.36
Commencing at a point 523 ft. East and 33 ft. North of the SW corner of SE¼ of SW¼ thence North 150 ft. thence East 50 ft. thence South 150 ft. thence West 50 ft. to place of beginning a part of SE¼ of SW¼ Sec. 20 T41N R21W	20			1937	6.06
W½ of W½ of SW¼ of SE¼	20	10		1937	4.21
That part of NW¼ of SW¼ commencing on the ¼ stake on the West line of Sec. 21 T41N R21W thence South on said West line 173 ft. thence East 83 ft. to place of beginning thence East 20 rods thence South 12 rods thence West 9 rods thence South 10 rods thence West 11 rods thence North 22 rods to place of beginning	21			1937	6.99
That part of NW¼ of SW¼ of Sec. 21 T41N R21W commencing at a point on the West line of Sec. 21 T41N R21W, 520 ft. South of the ¼ stake on said line thence East 2 rods to place of beginning thence East 34 rods thence South 11 rods thence West 34 rods thence North 11 rods to place of beginning	21			1937	13.47
SE¼ of SE¼	21	40	1928	1935	
				1937	46.05
Lot No. 1	21	36.50		1937	3.28
Lot No. 3	21	43.60		1937	2.36
NW¼ of NE¼	24	40		1937	2.36
SW¼ of NE¼	24	40		1937	2.36
SE¼ of NE¼	24	40		1937	2.86
NE¼ of NW¼	24	40	1934	1935	
				1937	5.80
NE¼ of SW¼	25	40		1937	1.91
NE¼ of NE¼	26	40		1929	
				1937	13.94
NW¼ of NE¼	26	40		1929	
				1937	13.94
SW¼ of NE¼	26	40		1929	
				1937	13.94
NE¼ of NW¼	26	40		1937	1.91
NW¼ of SW¼	26	40		1937	1.91

TOWN NO. 41 NORTH, RANGE NO. 21 WEST

Description or Parcel	Section	Acres	From	To	Total
Lot No. 1 less commencing at a point 63 ft. North and 33 ft. East of the intersection of the West line of Section 28 with center line of the right of way of the Soo Line Ry. thence East at right angles to said Section line 116 ft. thence North at right angles 338 ft. thence West at right angles 116 ft. thence South at right angles 338 ft. to place of beginning also less, commencing at a point 1100 ft. East of Section corner between Section 20, 21, 28, 29 Town 41N Range 21W thence East 100 ft. thence South 175 ft. thence West 100 ft. thence North 175 ft. to place of beginning	28	30		1937	11.62
That part of Lot 1 commencing at a point 1100 ft. East of the Section corner between Section 20, 21, 28, 29 thence running East on Section line 100 ft. thence South 175 ft. thence West 100 ft. thence North 175 ft. to place of beginning	28		1929	1931	
				1937	79.74
That part of Lot No. 1 commencing at a point 169 ft. North and 33 ft. East of the intersection of the West line of Section 28 Town 41N Range 21W with the North line of Soo Line Ry. right of way thence East at right angles to the West line of Sec. 28, 116 ft. thence North at right angles 232 ft. thence West at right angles 116 ft. thence South parallel to the West line of Sec. 28 to place of beginning	28			1937	5.14
Lot 4	28	26	1931	1932	25.02
Lot 5	28	28.50	1931	1932	18.94
That part of NE¼ of NE¼ Sec. 29 Town 41N R21W commencing at the SE corner of NE¼ of NE¼ thence North 50 ft. and 33 ft. West to the place of beginning thence North 350 ft. on a line parallel with highway, thence West 243 ft. thence South 350 ft. thence East 243 ft. to the place of beginning	29			1937	1.43
Commencing 30 ft. West of NW corner of Block 11 of H. W. Cole's Plat of 2nd Addition to Rapid River, thence South 140 ft. thence West 100 ft. thence North 140 ft. thence East 100 ft. to place of beginning being a part of NW¼ of NW¼	29		1930	1931	
				1937	26.44
Part of NE¼ of NW¼ commencing 228 ft. South of SW corner of Block 3 of H. W. Cole's Plat of Rapid River thence East 137 ft. South 28 ft., West 137 ft., North 28 ft. to beginning	29			1932	11.19
Commencing at a point 114 ft. South of the SW corner of Block 3 of H. W. Cole's Plat of Rapid River thence East 137 ft. thence South 84 ft. thence West 137 ft. thence North 84 ft. to place of beginning a part of NE¼ of NW¼	29			1937	2.36
Commencing on the SW corner of NE¼ of NW¼ thence East 1136 ft. thence SW'ly along the NW'ly line of the Soo Line Ry. right of way 1154 ft. thence North 555½ ft. to place of beginning being a part of Lot No. 2	29		1930	1931	
				1937	121.63
All that part of NW¼ of NE¼ of Sec. 30 Town 41N Range 21W commencing where the Bay de Noc and Marquette State Road intersects with the Days River and Manistique State Road, thence East along the South line of said last named road 14 rods thence South 14 rods thence West 14 rods thence North 14 rods to place of beginning	30	1		1937	3.28
NE¼ of SW¼ less that portion lying West of State Trunk Highway	30	25		1937	2.36
That part of SE¼ of SW¼, Sec. 30 Town 41N Range 21W commencing at a point 570 ft. East of the NW corner of the SE¼ of SW¼ thence East 100 ft. thence South 100 ft. thence West 100 ft. thence North 100 ft. along State Trunk line highway to place of beginning, being a part of SE¼ of SW¼	30	.23	1930	1932	
				1937	39.62
That part of the SE¼ of SW¼ commencing at a point 505 ft. West of the SE corner of the SE¼ of SW¼ this point being on East line of State Trunk Highway thence North along East line of highway 67 rods to place of beginning thence North 100 ft. thence East 100 ft. thence South 100 ft. thence West 100 ft. to place of beginning being a part of SE¼ of SW¼	30	.23		1937	3.28
That part of SE¼ of SW¼ commencing at a point 505 ft. West of the ¼ stake on the South line of Sec. 30 Town 41N Range 21W this point being on the East line of State Trunk Highway thence North along the line of Highway 384 ft. to a place of beginning thence North 100 ft. thence East 100 ft. thence South 100 ft. thence West 100 ft. to place of beginning being a part of SE¼ of SW¼	30	.23		1937	3.28
NW¼ of SE¼	30	40		1937	3.28
That part of NE¼ of NW¼ commencing at the NE corner of NE¼ of NW¼ thence South along the East line of said forty 399.5 ft. thence West to the West line of State Trunk Highway to the place of beginning; thence West 217 ft. thence NW'ly 209 ft. along a line parallel to West line of highway thence East 217 ft. thence SE'ly along the West line of highway to place of beginning. Being a part of NE¼ of NW¼	31	.90	1930	1931	
				1937	16.98
That part of SW¼ of NW¼ commencing at the SW corner of the SW¼ of NW¼ of Sec. 31 T41N R21W thence running North along West Section line of said Section a distance of 467 ft. thence East a distance of 467 ft. South a distance of 467 ft. to the place of beginning and containing 5 acres more or less	31	5		1937	3.28
That part of NW¼ of SW¼ lying West of U. S. 2, 41 highway and SE of Soo Line Ry. right of way	31	1.60		1937	4.21
That part of Lot No. 1 commencing at a point of intersection of the West line of Lot 1 and a line running 80 ft. NW'ly and parallel to the center line of the Soo Line Ry. right of way thence NE'ly along said parallel line 90 ft. to a point of beginning thence NE'ly along said parallel line of 60 ft. thence NW'ly at right angles to the West line of said Lot No. 1 thence South on the West line of Lot No. 1 to an intersection of said line with a line running at right angles to the Soo Line Ry. right of way from point of beginning thence SE'ly to point of beginning—a part of Lot No. 1	31	.10		1937	5.14
Part of Lot 1 commencing at a point at the intersection of the N and S¼ line of Section and the Easterly line of the Soo Line Ry. right of way thence Northeasterly along said line of right of way 375.7 ft. Southeasterly along the line of fence 368.9 ft. at right angles southwesterly 394.86 ft. Northwesterly at right angles along the Northeasterly line of old State Road 120 ft. to the above mentioned ¼ line North along said line 91.9 ft. more or less to beginning	31	2.35		1932	
				1937	40.91
Part of Lot 1 commencing on the NE'ly line of the old State Road in Lot 1, 120 ft. SE'ly on an intersection of the same with the W. line of said Lot 1 NE'ly at right angles 100 ft. SE'ly at right angles 60 ft. SW'ly at right angles 100 ft. NW'ly at right angles 60 ft. to beginning	31	.138	1930	1935	85.77
That part of Lot No. 1 commencing at a point of intersection of the West line of Lot 1 and a line running 80 ft. NW'ly parallel to the center line of the Soo Line Ry. right of way, thence NE'ly along said parallel line 150 ft. to a point of beginning; thence NE'ly along said parallel line 60 ft. thence NW'ly at right angles to said parallel line 100 ft. thence NE'ly at right angles to line last run 60 ft. thence NW'ly at right angles to line last run to the west line of Lot 1, thence South along the West line of Lot 1 to an intersection of said line with a line running at right angles to the Soo Line Ry. right of way from the point of beginning, thence SE'ly last mentioned line to point of beginning, being a part of Lot 1	31			1937	1.43
Part of Lot 1 commencing at the SW corner of Lot 1 thence East on South line of lot 120 ft. to the intersection of the South line with the Southwesterly line of Old State Road, Northwesterly along the Old State Road 97 ft. Southwesterly to a point on the West line of Lot 1, 50 ft. North of Southwest corner of said Lot 1, South on West line of Lot 50 ft. to beginning	31			1931	
				1937	20.66
Part of Lot 1 commencing at the SW corner of Lot 1, thence East on South line of Lot 150 ft. to the intersection of the South line with the Southwesterly line of Old State Road, Northwesterly along the Old State Road 97 ft. Southwesterly to a point on the West line of Lot 1, 50 ft. North of Southwestern corner of said Lot 1 South on West line of Lot 1, 50 ft. to beginning	31			1932	13.89
All that part of Lot No. 3 described as follows: Commencing at the NW corner of said Lot 3, thence South along the West line of Lot 3, 1141 ft. thence East 331 ft. to place of beginning thence South 20° West 135 ft. thence SE'ly at right angles 100 ft. thence NE'ly at right angles 135 ft. thence NW'ly at right angles 100 ft. to place of beginning	31	31	1931	1932	
				1937	49.73
SW¼ of NW¼	34	40	1930	1931	
				1937	10.30
SE¼ of NW¼	34	40	1930	1931	
				1937	10.30
Commencing at a point on the East line of Sec. 36, 100 ft. North of center of Soo Line right of way thence North on said Sec. line 65 ft. thence West 104 ft. thence South 65 ft. thence East 104 ft. to place of beginning	36	.16		1937	1.43

TOWN NO. 42 NORTH, RANGE NO. 21 WEST

Description or Parcel	Section	Acres	From	To	Total
NE¼ of NW¼	1	40		1937	2.36
NE¼ of SE¼	1	40		1928	
				1937	25.34
SE¼ of SE¼	1	40		1937	3.28
NE¼ of SW¼	2	40		1937	2.36
SE¼ of SW¼	2	40		1937	2.36
NW¼ of SE¼	2	40		1937	2.36
SW¼ of SE¼	2	40		1937	2.36
NE¼ of NE¼	3	40.53		1937	2.36
NW¼ of SE¼	6	40	1931	1932	25.01
NE¼ of SE¼	12	40		1937	2.36
SE¼ of SE¼	12	40		1937	2.36
NW¼ of SW¼	18	40		1937	2.34
SW¼ of NE¼	19	40		1937	19.03
NE¼ of SE¼	19	40		1937	2.36
NW¼ of SE¼	19	40		1937	2.36
SW¼ of SE¼	19	40		1937	2.36
SW¼ of SW¼	21	40		1937	2.36
SW¼ of SE¼	22	40		1937	4.21
NW ¼ of NE¼	23	40		1937	2.36
SW¼ of NE¼	23	40		1937	2.36
SE¼ of NE¼	23	40		1937	2.36
SE¼ of NW¼	23	40		1937	2.36
NE¼ of SW¼	23	40		1937	2.36
NW¼ of SW¼	24	40		1937	2.36
SW¼ of SW¼	24	40		1937	2.36
SE¼ of NE¼	26	40		1937	5.14
NE¼ of NW¼	26	40		1937	2.36
NW¼ of NW¼	26	40		1937	4.21
NE¼ of SE¼	26	40		1937	2.36
SW¼ of SW¼	28	40		1937	2.36

TOWN NO. 42 NORTH, RANGE NO. 21 WEST

Description or Parcel	Section	Acres	From	To	Total
NE¼ of NE¼	29	40		1937	2.36
NW¼ of NE¼ except R. R. right of way	29	36.96		1937	2.36
SW¼ of NE¼	29	40		1937	2.36
SE¼ of NW¼	29	40		1931	31.76
NE¼ of SW¼	29	40		1931	10.86
SW¼ of SW¼	29	40		1931	3.97
SE¼ of SW¼	29	40		1931	7.42
NE¼ of SE¼	29	40		1937	2.36
NW¼ of SE¼	29	40		1937	2.36
SW¼ of SE¼	29	40		1937	4.21
SE¼ of SE¼	29	40		1937	7.91
NE¼ of NE¼	30	40		1931	3.97
NW¼ of NE¼	31	40		1935	
				1937	4.28
NE¼ of SW¼	31	40		1937	2.36
NW¼ of SW¼	31	12.66	1929	1931	
				1935	
				1937	21.93
N½ of SW¼ of SW¼	31	21.32	1926	1929	
				1937	11.68
NW¼ of NE¼	32	40		1937	9.77
NE¼ of NW¼	32	40		1937	2.36
SE¼ of NW¼	32	40		1937	2.36
NW¼ of NW¼	33	40		1937	2.36
SW¼ of NE¼	35	40		1937	3.28
SE¼ of NE¼	35	40		1937	2.36
SW¼ of NW¼	35	40		1937	2.36
SE¼ of NW¼	35	40		1937	2.36
SE¼ of SW¼	35	40		1933	
				1937	5.23

TOWN NO. 43 NORTH, RANGE NO. 21 WEST

Description or Parcel	Section	Acres	From	To	Total
SW¼ of NE¼	1	40		1937	3.28
NE¼ of NW¼	1	40		1937	3.28
NW¼ of NW¼	1	40	1930	1932	
				1937	52.66
SE¼ of NW¼	1	40		1937	4.21
NW¼ of NE¼	2	39.25	1929	1932	
				1937	74.07
SW¼ of NE¼	2	40	1929	1932	
				1937	74.07
NW¼ of SW¼	7	40.68	1933	1935	
				1937	40.39
That portion of NW¼ of NW¼ lying West of the Soo Line Ry.	8	26	1928	1932	
				1937	129.10
NW¼ of SE¼	9	40		1937	4.21
SE¼ of NW¼	17	40		1933	
				1935	5.29
SW¼ of NE¼	18	40	1930	1931	45.35
SE¼ of NE¼	18	40	1930	1931	23.68
NE¼ of SE¼	18	40		1937	2.36
NW¼ of SE¼	18	40		1937	2.36
SW¼ of NE¼	19	40	1930	1932	10.32
NE ¼ of SE¼	19	40		1937	2.36
SE¼ of NE¼	20	40		1935	
				1937	4.28
NE¼ of SW¼	20	40	1930	1931	48.42
NW¼ of SE¼	20	40	1930	1931	8.24
NE¼ of NE¼	23	40		1937	2.36
NW¼ of NE¼	23	40		1937	2.36
SW¼ of NW¼	23	40		1937	2.36
SE¼ of NW¼	23	40		1937	2.36
NE¼ of SW¼	23	40		1937	2.36
NW¼ of SW¼	23	40		1937	2.36
SW¼ of SW¼	23	40		1937	2.36
SE¼ of SW¼	23	40		1937	2.36
SW¼ of SE¼	23	40		1937	2.36
SE¼ of SE¼	23	40		1937	2.36
SE¼ of NE¼	30	40		1937	3.28
NE¼ of SW¼	30	40	1929	1931	
			1933	1935	
				1937	119.59
SE¼ of SW¼	30	40	1929	1931	
			1933	1935	
				1937	206.11
NW¼ of SW¼	31	40		1931	
				1934	16.12
SW¼ of SW¼	31	40		1931	
				1934	61.39
NW¼ of NW¼	32	40		1937	6.06
SW¼ of NW¼	32	40		1937	3.28
SE¼ of NW¼	32	40		1937	5.14
NW¼ of SW¼	32	40		1937	2.36
SW¼ of NE¼	34	40		1937	2.86
SE¼ of NW¼	34	40		1937	2.36
NE¼ of SW¼	34	40		1937	2.36
SE¼ of SW¼	34	40		1937	2.36
NW¼ of SE¼	34	40		1937	2.86
SW¼ of SE¼	34	40		1937	2.36
NW¼ of NE¼	36	40	1930	1931	
				1937	15.29

TOWN NO. 39 NORTH, RANGE NO. 22 WEST

Description or Parcel	Section	Acres	From	To	Total
SW¼ of NE¼ except South 50 feet and right of way of M. St. Paul and S. Ste. M. Ry.	6	35.53		1937	6.56
That part of SE¼ of NW¼ lying North and West of R. of Way of M. St. Paul and S. Ste. Marie Ry. except R. of Way of C. & N. W. Ry.	6	35.28		1937	7.42
The North 1301.9 ft. of the South 1401.9 ft. of the East 349.5 ft. of the W½ of SE¼	6	10.45		1937	7.42
That part of the North 209 ft. of the South 311 ft. of West 209 ft. of SW¼ of SE¼ lying SE of right of way of Highway U. S. 2	6	.42		1937	1.37
That part of SW¼ of SE¼ commencing at the SW corner of SW¼ of SE¼ and running East along the South line of said SW¼ of SE¼ 641.5 ft. thence North 701.3 ft. thence West 639.4 ft. to the West line of said SW¼ of SE¼ thence South along said West line 702 ft. to beginning excepting right of way of C. & N. W. Ry.	6	9.32		1937	2.24
The South 100 ft. of the East 660.2 ft. of the SW¼ of SE¼	6	1.51		1937	2.24
That part of NE¼ of SE¼ described as follows: a strip or parcel of land 30 ft. in width running parallel and contiguous to the W. line of the R. of W. of County Road 515 and extending from N. line of R. of W. of County Road C-2 to N. line of NE¼ of SE¼	6	.66		1937	1.37
That part of E½ of SE¼ of described as follows: a strip or parcel of land 30 ft. in width running parallel and contiguous to the W. line of the R. of W. of County Road 515 and extending from S. line of Sec. 6 to S. line of right of way of County Road C-2	6	1.09		1937	1.81
Lot 1 of Sec. 8 and that part of NE¼ of NE¼ and Lots 3 and 4 of Sec. 7 lying E. of the right of way of County Road 515 and N. of a line commencing at a point on W. line of said Lot 4 S. 0° 3' E. 697 ft. from the NW corner of said Lot 4 running N 88° 31½' E. to the shore of Little Bay de Noc except parcels and strips of land used for spurs and belonging to E. & L. S. Ry.	7 & 8	85.30		1937	1210.30
That part of Lots 2 and 5 described as follows: commencing at a point 144 ft. N. 0° 3' W. and 149.5 ft. S 88° 31' W. of the SE corner of Lot 2 and running S. 88° 31' W. 150 ft. thence S. 0° 3' E. 576 ft. thence N. 88° 31' E. 150 ft. thence N. 0° 3' W. 576 ft. to place of beginning	7	1.98		1937	52.37
That part of Lot 5 described as follows: commencing at a point on the N. line of Lot 5, 319.5 ft. W. of the NE corner of said Lot 5 and running S. 88° 31' W. along said N. line 150 ft. thence S. 0° 3' E. 676 ft. thence N. 88° 31' E. 150 ft. thence N. 0° 3' W. 676 ft. to the place of beginning	7	2.33		1937	35.08
That part of Lot 5 described as follows: commencing at a point 576 ft. S. 0° 3' E. and 1495 ft. W. of the NE corner of Lot 5 and running S. 88° 31' W. 150 ft. thence S. 0° 3' E. 100 ft. thence N. 88° 31' E. 150 ft. thence N. 0° 3' W. 100 ft. to place of beginning	7	.34		1937	17.79
That part of Lot 5 described as follows: commencing at a point 746 ft. S. 0° 3' E. and 103.2 ft. S. 88° 31' W. of the NE corner of Lot 5 and running South 88° 31' W. 216.3 ft. thence S. 0° 3' E. 35 ft. thence S. 41° 15' E. 194 ft. to a point 40 ft. from the NW'ly line of right of way of County Road 515 thence NE'ly parallel to said line of right of way to beginning	7	.51		1937	35.08
That part of Lot 5 described as follows: commencing at a point 781 ft. S. 0° 3' E. and 319.5 ft. S. 88° 31' W. of the NE corner of Lot 5 and running S. 25° 52' W. 209.25 ft. thence S. 52° 14' E. 150 ft. to a point 40 ft. from the NW'ly line of the right of way of County road 515 thence N. 36° 54' E. parallel to said line of right of way 167 ft. thence N. 41° 18' W. 194 ft. to place of beginning	7	.75		1937	35.08
That part of Lot 6 described as follows: commencing at a point N. 26° 32' W. 262.67 ft. from a point on S. line of Sec. 7, 22.03 ft. E. of SW corner of said Sec. 7 and running N. 26° 32' W. 100 ft. thence S. 63° 28' W. 435.6 ft. thence S. 26° 32' E. 100 ft. thence N. 63° 28' E. 435.6 ft. to place of beginning	7	1		1937	5.69

TOWN NO. 40 NORTH, RANGE NO. 22 WEST

Description or Parcel	Section	Acres	From	To	Total
That part of NW¼ of NW¼ except that lying E. of right of way of M. St. P. and S. Ste. M. Ry. except the N. 100 ft. of State Highway and excepting that part lying S. of Days River and W. of right of way of M. St. P. & M. Ry.	2	8.35		1937	2.36
That part of Lot 2 Sec. 20 T40N R22W excepting commencing at the NW corner of Lot 2 thence E. 1100 ft. thence S. 418 ft. to center of Days River thence Westerly along center of River to intersection of W. line of Lot 2 thence N. about 294 ft. to point of beginning	2	32.05		1937	6.62
NE¼ of NE¼	3	37.09		1937	3.28
NE¼ of NW¼	6	40		1937	3.28
NW¼ of NW¼	6	40		1937	3.28
SW¼ of NW¼	6	40		1937	3.28
SE¼ of NW¼	6	40		1937	3.28
That part of NW¼ of NE¼ lying West of C. & N. W. Ry.	7	46		1937	5.14
NE¼ of SW¼	7	40	1931	1932	
			1934	1935	
				1937	19.58
NW¼ of SW¼	7	40	1931	1932	
			1934	1935	
				1937	19.55
NE¼ of SE¼	8	40		1937	5.58
NW¼ of SE¼	8	40		1937	2.36
SW¼ of SE¼	8	40		1937	2.36
SE¼ of SE¼	8	40		1937	2.36
NW¼ of NW¼	9	40		1937	2.36
NE¼ of SW¼	9	40		1937	2.55
E½ of NW¼ of SE¼	9	20	1930	1932	
				1937	18.11
SW¼ of NW¼	10	40		1937	2.92
That part of SE¼ of NW¼ Sec. 10 T. 40N R22W lying W. of right of way of M. St. P. & S. Ste. M. R. R. commencing at the center of the NW¼ of said Sec. thence E. on N. line of said 40, 715 ft. to the W. line of said right of way S. 30° 55' W. 1525 ft. thence N. on the W. line to said forty to place of beginning	10	9.20		1937	2.36

(Continued on Page Two)

PAGE ONE

ANNUAL TAX SALE

STATE OF MICHIGAN, } ss.
County of Delta

The Circuit Court for the County of Delta in Chancery.

In the matter of the petition of Vernon J. Brown, Auditor General of the State of Michigan, for and in behalf of said State, for the sale of certain lands for taxes assessed thereon.

On reading and filing the petition of the Auditor General of the State of Michigan praying for a decree in favor of the State of Michigan, against each parcel of land therein described, for the amounts therein specified, claimed to be due for taxes, interest and charges on each such parcel of land, and that such lands be sold for the amounts so claimed by the State of Michigan.

It is ordered that said petition will be brought on for hearing and decree at the April term of this Court, to be held at Escanaba, in the County of Delta, State of Michigan, on the 8th day of April A. D. 1940, at the opening of the Court on that day, and that all persons interested in such lands or any part thereof, desiring to contest the lien claimed thereon by the State of Michigan, for such taxes, interest and charges, or any part thereof, shall appear in said Court, and file with the clerk thereof their objections thereto on or before the first day of the term of this Court above mentioned, and that in default thereof the same will be taken as confessed and a decree will be taken and entered as prayed for in said petition. And it is further ordered that in pursuance of said decree the lands described in said petition for which a decree of sale shall be made, will be sold for the several taxes, interest and charges thereon as determined by such decree, on the first Tuesday in May thereafter, beginning at 10 o'clock a. m. on said day, or on the day or days subsequent thereto as may be necessary to complete the sale of said lands and of each and every parcel thereof, at the office of the County Treasurer, or at such convenient place as shall be selected by him at the county seat of the County of Delta, State of Michigan; and that the sale then and there made will be a public sale, and each parcel described in the decree shall be separately exposed for sale for the total taxes, interest and charges, and the sale shall be made to the person paying the full amount charged against such parcel, and accepting a conveyance of the smallest undivided fee simple interest therein; or, if no person will pay the taxes and charges and take a conveyance of less than the entire thereof, then the whole parcel shall be offered and sold. If any parcel of land cannot be sold for taxes, interest and charges, such parcel shall be passed over for the time being, and shall, on the succeeding day, or before the close of the sale, be reoffered, and if, on such second offer, or during such sale, the same cannot be sold for the amount aforesaid, the County Treasurer shall bid off the same in the name of the State.

Witness the Hon. Frank A. Bell, Circuit Judge, and the seal of said Circuit Court of Delta County this 17th day of February A. D. 1940.

FRANK A. BELL,
Circuit Judge.

Countersigned.
P. A. LeClaire, Clerk.

STATE OF MICHIGAN

IN THE CIRCUIT COURT FOR THE COUNTY OF DELTA IN CHANCERY.

In the Matter of the Petition of Vernon J. Brown, Auditor General of the State of Michigan, for and in behalf of said State, for the sale of certain lands for taxes assessed thereon.

To the Circuit Court for the County of Delta, in Chancery:

Vernon J. Brown, Auditor General of the State of Michigan, respectfully shows unto the Court:

1. That he is the Auditor General of the State of Michigan and makes and files this petition under, by virtue of and pursuant to the provisions of Act No. 206 of the Public Acts of 1893, as amended, and Act No. 126 of the Public Acts of 1933, as amended;

2. That Schedule A annexed hereto is the tax record required by the act first above mentioned and contains the description of all lands in the aforesaid county upon which taxes, which were assessed for the years mentioned therein, have remained unpaid for more than one year after they were returned as delinquent, the description of all lands in said county heretofore bid off in the name of the State and thus held and upon which taxes which were assessed subsequent to the tax for which such lands were sold to the State have remained unpaid for more than one year after they were returned as delinquent, and the description of all lands in said county which are delinquent for any installment of taxes under the provisions of the act last above mentioned;

3. That extended separately in said schedule against each description of said lands therein contained are (a) the total amount of delinquent taxes upon said description for the non-payment of which the same may lawfully be sold at the next annual tax sale, (b) interest computed thereon as provided by law to the first day of May, next ensuing, (c) a collection fee of four per cent and (d) fifty cents for expenses, all in accordance with the provisions of the act first above mentioned;

4. That all of the aforesaid taxes, interest and charges are valid, delinquent and unpaid, and have remained delinquent and unpaid for sufficient time to authorize and require, as provided by the foregoing acts, the sale of the aforesaid parcels of land against which they were assessed and are extended in said schedule at the next annual tax sale for the non-payment thereof, and that the said taxes, interest, collection fee and expenses so extended in said schedule against each parcel of land therein described constitute a valid lien upon each of the said several parcels of land described in said schedule as therein and against which extended in favor of the people of the State of Michigan, the payment of which lien this court may enforce as a preferred or first claim upon such lands by the sale thereof.

Wherefore your petitioner prays:

a. That within the time provided by law this court may determine and decree that the aforesaid taxes, interest, collection fee and charges are valid and constitute a valid lien upon each of the said several parcels of land described in said schedule as therein extended;

b. That within the time provided by law this court make a final decree in favor of the State of Michigan against each parcel of said lands for the payment of the several amounts of taxes, interest, collection fee and expenses, as computed and extended in said schedule against the several parcels of land therein contained;

c. That said decree provide that in default of the payment so ordered of the said several sums computed and extended against said lands in said schedule, the said several parcels of land, or such interest therein as may be necessary to satisfy the amount decreed against the same, shall severally be sold as the law provides;

d. That your petitioner may have such other and further relief in the premises as to this court may seem just and equitable.

And your petitioner will ever pray, etc.

Dated: February 9, 1940.

VERNON J. BROWN,
Auditor General of the State of Michigan, for and in behalf of said State.

SCHEDULE "A"

TAXES OF 1937 AND PRIOR YEARS

TOWN NO. 38 NORTH, RANGE NO. 18 WEST

Description or Parcel	Section	Acres	Years for Which Delinquent From	To Inclusive	Total of Taxes Interest and Charges Due in Said Years Dollars Cents
Lot No. 5	6	25.40		1937	1.88

TOWN NO. 39 NORTH, RANGE NO. 18 WEST

Description or Parcel	Section	Acres	From	To	Total
SE¼ of NW¼	1	40		1937	4.18
SE¼ of SE¼	2	40		1937	3.27
NW¼ of NE¼	4	37.84		1937	3.27
SW¼ of NE¼	4	40		1932	
				1937	9.24
SE¼ of NE¼	4	40		1932	
				1937	17.35
NE¼ of SE¼	4	40		1937	13.38
NW¼ of SE¼	4	40		1937	13.38
SW¼ of SE¼	4	40		1937	18.91
SE¼ of SE¼	4	40		1937	22.59
NE¼ of NE¼ except a piece starting on the SE corner of Section 5 T39 N, R18 W, thence West 660 feet, thence North 330 ft., thence East 660 ft., thence South 330 ft. to starting point	5	31.92		1931	
			1933	1934	
				1937	76.27
NW¼ of NE¼	5	36.72		1931	
			1933	1934	
				1937	65.74
SW¼ of NE¼	5	40		1937	13.88
SE¼ of NE¼	5	40		1937	13.38
NE¼ of SE¼	5	40		1937	15.23
NW¼ of SE¼	5	40		1937	24.43
S½ of S½ of SE¼	5	40		1937	18.91
SE¼ of NE¼	8	40	1930	1932	
				1937	112.92
NE¼ of NW¼	8	40	1930	1932	
				1937	182.35
SE¼ of NW¼	8	40	1930	1932	
				1937	252.16
E½ of E½ of SE¼	9	40	1930	1932	
				1937	32.68
NW¼ of NW¼	10	40		1937	6.02
SW¼ of NW¼	10	40		1931	
				1937	17.16
NE¼ of SW¼	10	40		1932	
				1937	35.26
NE¼ of SE¼	10	40		1937	2.35
SE¼ of SE¼	10	40		1937	3.27
SW¼ of SW¼	11	40		1937	5.11
SE¼ of SW¼	11	40		1937	5.11
NE¼ of NE¼	12	40		1937	5.11
NW¼ of NW¼	13	40	1930	1932	
			1934	1935	
				1937	32.39

TOWN NO. 39 NORTH, RANGE NO. 18 WEST

Description or Parcel	Section	Acres	Years for Which Delinquent From	To Inclusive	Total of Taxes Interest and Charges Due in Said Years Dollars Cents
SW¼ of NW¼	13	40	1930	1932	
			1934	1935	
				1937	32.39
SW¼ of SW¼	13	40		1937	2.35
N½ of SW¼	15	80		1937	7.86
NW ¼ of NE¼	16	40		1932	
				1937	18.11
Lot No. 1	18	40.35		1937	13.38
NE¼	19	160		1937	18.91
NW¼ of NE¼	20	40		1937	13.38
NE¼ of NE¼	21	40		1937	13.38
SW¼ of NW¼	21	40	1930	1932	
				1937	89.83
NE¼ of SW¼	21	40	1930	1932	
				1937	72.85
NW¼ of SW¼	21	40	1930	1932	
				1937	83.74
Fractional	27	40.05		1929	
				1937	24.99
NW¼ of NW¼	30	40		1937	3.72

TOWN NO. 40 NORTH, RANGE NO. 18 WEST

Description or Parcel	Section	Acres	From	To	Total
NE¼ of NW¼	4	39.62		1937	2.35
SE¼ of NW¼ excepting a piece of land described as follows: commencing at the SW corner of SE¼ of NW¼ of Sec. 4 T40N R18W thence running North 30 rods thence East 30 rods thence South 30 rods thence west 30 rods to commencement	4	34.37		1937	2.35
Lot No. 2	4	40.20		1937	5.11
Lot No. 1	9	39.90		1937	5.11
Lot No. 2	9	26		1937	5.11
NE¼ of SW¼	10	40		1932	
				1937	14.12
NE¼ of NE¼	12	40		1937	4.18
SE¼ of NE¼	12	40		1937	3.27
NE¼ of SE¼	12	40		1937	3.27
SE¼ of NE¼	15	40		1937	3.27
NE¼ of SE¼	15	40		1937	2.80
NE¼ of NE¼	24	40		1937	3.27
SE¼ of NE¼	24	40		1937	3.27
NE¼ of SE¼	24	40		1937	2.35
SE¼ of SE¼	24	40		1937	2.35
SE¼ of SW¼	25	40		1937	2.36
NE¼ of NW¼	27	40		1937	3.27
NW¼ of NW¼	27	40		1937	3.27
NE¼ of NW¼	28	40		1937	4.18
SE¼ of NW¼	28	40		1937	4.18
S½ of S½ of SE¼ excepting a piece of land commencing at the SW corner of said tract thence running North 392.6 feet thence East 159 feet thence South 392.6 feet thence 159 feet to starting point	32			1935	11.18
A piece of land commencing at a point on West boundary line of SE¼ of Sec. 32 T40N R18W 160 ft. 6 inches North of the SW corner of said SE¼ thence running due East 159 ft. thence North 132 feet thence West 159 ft. thence South to starting point	32	.93	1934	1935	
				1937	11.08
SW¼ of NW¼	33	40	1929	1931	
				1937	106.14

TOWN NO. 41 NORTH, RANGE NO. 18 WEST

Description or Parcel	Section	Acres	From	To	Total
E½ of E½ of NE¼ of NE¼	12			1928	
				1937	12.44
SE¼ of SE¼	20	40		1928	
				1937	12.44
NE¼ of SW¼	24	40		1937	1.43
SW¼ of SW¼	24	40		1937	1.43
SE¼ of SW¼	24	40		1937	1.43
NW¼ of SE¼	24	40		1937	2.35
NE¼ of SE¼	25	40		1937	3.27
SE¼ of SE¼	25	40		1937	3.27
SW¼ of NW¼	30	40		1931	23.23
SE¼ of NW¼	30	40		1931	45.94
SE¼ of NE¼	31	40		1937	6.02
A piece of land in center of Section 31 T41N R18W thence running South 80 rods thence West on ⅛ line to center of State Road 80 rods North in center of State center of State Road thence 80 rods North in center of State Road, thence 80 rods to starting point--all in Sec. 31 T41N R18W	31	12		1937	13.38
NE¼ of SE¼	31	40		1937	6.02
NW¼ of SE¼	31	40		1937	6.02
All that part of the SW¼ of SE¼ lying North of Minneapolis, St. Paul and Sault Ste. Marie Ry. in Sec. 31 T41N R18W	31	15		1937	2.80
NE¼ of NE¼	36	40		1937	2.35

TOWN NO. 42 NORTH, RANGE NO. 18 WEST

Description or Parcel	Section	Acres	From	To	Total
SE¼ of NW¼	35	40		1937	2.80

TOWN NO. 43 NORTH, RANGE NO. 18 WEST

Description or Parcel	Section	Acres	From	To	Total
NE¼ of SW¼	2	40		1937	6.95
NW¼ of SW¼	2	40		1937	4.18
Lot No. 1	35	30.80		1937	2.80

TOWN NO. 37 NORTH, RANGE NO. 19 WEST

Description or Parcel	Section	Acres	From	To	Total
Lot 1	2	31.03	1930	1932	
				1937	13.03
N½ of NE¼	3	80	1930	1932	
				1937	25.71
NE ¼of SW¼	3	40		1937	2.36
SW¼ of SW¼	3	40		1937	2.36
NE¼ of NE¼	4	40		1937	6.06
N½ of NE¼	5	80		1937	11.62
Lot 5	7	5.30		1937	1.43
Und. ½ of Lot 3	10	37.75		1937	.97
Lot 4	10	50		1937	3.28
Lots 2-3	17	54.90		1937	5.14
Lot 1	27	57.30		1937	3.28
Lots 3--4	28	74		1937	4.21

TOWN NO. 38 NORTH, RANGE NO. 19 WEST

Description or Parcel	Section	Acres	From	To	Total
SE¼ of NE¼	10	40		1937	6.06
SW¼ of NW¼	10	40		1937	7.91
SW¼	11	160		1937	37.55
N½ of SE¼	11	80		1937	6.99
SE¼ of NE¼	11	40		1937	3.28
N½ of SW¼	14	80		1937	9.77
SW¼ of SW¼	14	40		1937	4.21
NE¼ of SW¼	16	40		1937	9.77
Lots 1 and 2	23	56.50		1937	3.28
Lots 3 and 4	23	70		1937	5.14
Lot 3	24	21.20		1937	1.43
Part of Lot 1 of Section 30 in Town 38 N of Range 19 West commencing 30 rods North of said line of Section 30 thence North 2½ rods, thence East from high-water mark 16 rods thence South 2½ rods thence West 16 rods to place of beginning	30	.25		1937	.97
SW¼	33	160	1931	1932	
				1937	147.92
SE¼ of SE¼	33	40		1937	6.06
SE¼ of SE¼	34	40	1930	1932	
				1937	12.76

TOWN NO. 39 NORTH, RANGE NO. 19 WEST

Description or Parcel	Section	Acres	From	To	Total
A parcel of land commencing at the SW corner of SE¼ of Sec. 13 T39 N Range 19 W thence North on West line of said 40 rods East 8 rods thence South 40 rods to the line of the Point Detour Branch of the Mackinaw and Delta Co. State Road, thence West along the line of said to the starting point and containing two acres of land	13	2		1937	2.36
NE¼ of NE¼	25	40		1937	2.36
S½ of SW¼	25	80		1937	11.62
All that part of Lot 1 Sec. 33 T39N R19 West lying North of Mackinaw and Point Detour State Road	33	29		1937	4.21
E½ of NW¼	34	80	1928	1932	
			1934	1935	
				1937	256.17
SE¼ of NW¼	34	40		1933	7.85
NE¼ of SW¼	34	40		1928	46.24
E½ of SW¼	34	80	1929	1935	
				1937	393.76
SW¼ of SW¼	34	37.50		1929	
				1931	
				1933	
				1937	52.48
SW¼ of SW¼ less that part of the SW¼ of SW¼ known and described as follows: Commencing at the Northwest corner of said SW¼ of SW¼ and running South on the West line of said Section 200 feet thence running East 200 feet North 200 feet to the North line of said SW¼ of SW¼ West on said North line 200 feet to place of beginning	34	37.50		1932	
				1934	21.68
E½ of SE¼	34	80		1932	
				1937	39.16
W½ of NE¼	36	80		1937	9.77
E½ of NW¼	36	80		1937	17.18

TOWN NO. 40 NORTH, RANGE NO. 19 WEST

Description or Parcel	Section	Acres	From	To	Total
That part of NE¼ of SE¼ or Lot 3 commencing at a point 800 feet south of the center stake of said section thence running south to shore line of Bay de Noc; thence running in a northerly direction along said shore of Bay de Noc to a point directly east of point of beginning: thence West of point of beginning	1			1937	2.36
That part of NE¼ of NE¼ beginning at a point on the West line of NE¼ of NE¼ Sec. 2 said point being 236 feet S of the NW corner of said NE¼ of NE¼ thence running South on the West line of said NE¼ of NE¼ a distance of 776 feet thence S 16° East a distance of 63 feet to a point on the West boundary of State Road thence N 27° E on West boundary of said state road a distance of 850 feet thence N 82° West a distance of 424 feet to beginning	2	3.74		1930	
				1932	
				1937	34.55
Commencing at intersection of North line of State Road and the line between SE¼ and SW¼ of SE¼ Sec. 3 T40 N R19 W thence North 48 rods thence East 15¼ rods thence South 48 rods thence West 15¼ rods to point of beginning	3	4.23		1937	1.44
SW¼ of NW¼	4	40		1937	1.44
All of Lot 2 excepting the following described parcel commencing 739.4 ft. N and 210.96 ft. West of meander corner on East line of Sec. 4 T40 R19 W of principal meridian of Michigan thence N 0° 18′ W 140 feet to shore of Moss Lake thence N 18° 13′ W along said shore 45 ft. to place of beginning thence S 54° 32′ W 168 feet thence S 55° 28′ E 150 feet thence N 89° 42′ E 800 feet thence N 0° 18′ W 240 feet to shore of Moss Lake thence along shore of Moss Lake to point of beginning	4	35.96		1937	9.67

TOWN NO. 40 NORTH, RANGE NO. 19 WEST

Description or Parcel	Section	Acres	Years for Which Delinquent From	To Inclusive	Total of Taxes Interest and Charges Due in Said Years Dollars Cents
That part of Lot 2 commencing at a point 543 ft. N and 1,738.6 feet West of the meander corner on the East line of Sec. 4 T40 N Range 19 W of principal meridian of Michigan and running North 0° 18′ North 240 feet to the shore of Moss Lake thence South 80° 37′ West along said shore 101.3 ft. thence South 0° 18′ East 224 feet thence North 89° 42′ East 100 ft. to place of beginning	4	.53		1937	1.44
That part of Lot 2 commencing at a point 542 feet North and 1,608.6 feet West of the meander corner on E line of Sec. 4 T40N R19 W of the principal meridian of Michigan and running North 0° 18′ West 200 feet to shore Moss Lake thence Sorth 83° 25′ along said shore 50.2 feet thence South 0° 18′ E 105.5 feet thence South 89° 42′ West 50 feet thence South 0° 18′ East 89 feet thence N 89° 42′ East 100 feet to place of beginning	4	.33		1937	1.44
That part of Lot 2 commencing at a point 630.5 feet North and 1,709 feet West of the meander corner on the East line of Sec. 4 T40N R19W of principal meridian of Michigan and running N 89° 42′ East 50 feet thence North 0° 18′ West 105.5 feet to shore of Moss Lake thence S 83° 25′ West along said shore 50.2 feet thence South 0° 18′ East 100 feet to place of beginning	4	.12		1937	1.44
That part of Lot 2 commencing at a point 541.5 feet North and 1,708.6 feet West of meander corner on the East line of Sec. 4 T40N R19W of the principal meridian of Michigan and running North 0° 18′ West 189 feet to shore of Moss Lake thence N 87° 32′ West along said shore 100 ft. thence South 0° 18′ East 194 ft. thence North 89° 42′ East 100 ft. to place of beginning	4	.44		1937	1.44
That part of Lot 2 commencing at a point 739.4 feet North and 2,109.6 feet West of meander corner on the East line of Sec. 4 T40N R19W of principal meridian of Michigan and running North 0° 18′ West 140 feet to shore of Moss Lake thence North 18° 13′ West along said shore 45 feet thence South 54° 32′ West 168 ft. thence S 55° 28′ E 150 feet to beginning	4	.25		1937	1.44
NE¼ of NE¼	8	40		1937	2.36
SW¼ of NE¼	8	40	1929	1932	
				1937	15.92
NE¼ of NW¼	8	40		1937	2.36
NE¼ of SE¼	8	40		1937	2.36
NW¼ of SE¼	8	40	1929	1932	
				1937	15.92
SW¼ of SE¼	8	40	1929	1932	
				1937	15.92
SW¼ of NW¼	9	40		1937	2.36
NE¼ of NE¼	10	40		1937	4.11
NW¼ of NE¼	10	40		1937	37.08
SW¼ of NE¼	10	40		1937	2.36
SE¼ of NE¼	10	40		1937	2.36
NE¼ of NW¼	10	40		1928	3.32
NE¼ of SW¼	10	40		1937	2.36
NW¼ of SE¼	10	40		1934	3.38
A parcel of land in the SE corner of W½ of NE¼ or Lot 2 commencing at a point on East ⅛ line of Sec. 11 said point being 1,901 ft. South from the North line of said Section thence running West parallel to and 1,901 feet South from said North line of Section 417.5 ft. thence S. parallel to the East line of said Section a distance of 208.75 feet to point on shore of Bay de Noc thence Easterly on the shore of said Bay de Noc a distance of 417.5 feet thence North parallel to the East line of said Section a distance of 208.75 feet to place of beginning	11	2		1937	3.29

TOWN NO. 41 NORTH, RANGE NO. 19 WEST

Description or Parcel	Section	Acres	From	To	Total
NW¼ of NE¼	25	40		1937	7.82
NE¼ of SE¼	26	40		1937	4.11
NE¼ of SW¼	30	40		1931	6.58
SE¼ of SW¼	30	40		1931	6.58
SE¼ of NW¼	31	40		1931	
				1937	8.44
SE¼ of SW¼	31	40		1931	
				1937	8.44

TOWN NO. 42 NORTH, RANGE NO. 19 WEST

Description or Parcel	Section	Acres	From	To	Total
That part of SE¼ commencing at quarter stake between Sec. 17-18 running North 87° 52′ West 467 ft. on the East and West ¼ line thence Southeasterly along Polock Lake to a point 90 ft. measured at right angles from said East and West line thence easterly 90 ft. distance to the East line of Sec. 18 thence North 90 ft. to place of beginning also a strip of land 2 rods wide on the West side of East line Sec. 18 beginning 490 ft. N of SE corner of Sec. 18 running North 1800 feet thence North 43° 40′ West 384 feet a strip of land 1 rod wide on East side of said line to a point 90 feet South of North line of NE¼ of SE¼ of said Sec. 18 T42N R19W about 3 acres more or less	18	3		1937	2.36

TOWN NO. 43 NORTH, RANGE NO. 19 WEST

Description or Parcel	Section	Acres	From	To	Total
That part of NW¼ of NE¼ commencing at the NE corner of NW¼ of NE¼ West 12.5 chains South 8 chains East 12.5 chains North 8 chains to place of beginning	2	10		1937	1.44
N½ of SE¼	7	80		1937	3.29
NW¼ of NE¼	12	40		1937	2.36
NE¼ of NW¼	12	40		1937	2.36

TOWN NO. 36 NORTH, RANGE NO. 20 WEST

Description or Parcel	Section	Acres	From	To	Total
Lot 3	21	42.50		1937	5.14

TOWN NO. 39 NORTH, RANGE NO. 20 WEST

Description or Parcel	Section	Acres	From	To	Total
NW¼ of NW¼	4	40		1937	1.91
SW¼ of NW¼	4	40		1937	1.91
SW¼ of SW¼	7	39.89		1937	2.36
Lot 2	8	51.20		1937	3.28
Lot 5	8	23		1937	2.36
Lot 1	17	46.50		1937	4.21
Lot 1	18	38.20		1937	3.28
NE¼ of NW¼	18	40	1930	1935	
				1937	32.53
SE¼ of NW¼	18	40	1930	1935	
				1937	18.22
Fractional	27	20		1937	2.36
Fractional	28	20.30		1937	4.21

TOWN NO. 40 NORTH, RANGE NO. 20 WEST

Description or Parcel	Section	Acres	From	To	Total
That part of SW¼ of SW¼ commencing at the point of intersection of South Sec. line and County Rd. No. 422 thence running East 208 feet along said Section line, thence North 208 feet thence West 208 feet to said County Rd. No. 422 thence South 208 feet to place of	4	1		1937	2.36
SW¼ of NW¼ except commencing at SW corner of said SW¼ of NW¼ thence East 80 rods thence North 20 rods thence West 80 rods thence South 20 rods to place of bening	5	30		1937	3.28
That part of SW¼ of NW¼ commencing at SW corner of said SW¼ of NW¼ thence East 80 rods thence North 20 rods thence West 80 rods thence South 20 rods to place ginning	5	10		1937	1.43
NW¼ of SW¼	5	40		1937	7.91
NE¼ of NE¼	6	40		1937	8.84
E½ of NW¼ of NE¼	6	20		1937	2.54
SW¼ of NE¼	6	40		1937	4.21
SE¼ of NW¼	6	40		1937	7.91
NE¼ of SE¼	6	40		1937	4.21
NW¼ of SE¼	6	40		1937	4.21
SW¼ of SE¼	6	40		1937	3.75
NW¼ of NE¼	7	40		1937	3.28
SE¼ of SE¼	7	40		1937	5.14
NE¼ of SE¼	8	40		1937	5.61
SW¼ of SE¼	8	40		1937	6.06
N½ of SE¼ of SE¼	8	20		1937	3.28
S½ of SE¼ of SE¼	8	20		1937	5.14
NE¼ of NW¼	11	40		1937	7.82
NE¼ of SW¼	11	40		1937	9.67
NW¼ of SW¼	11	40		1937	2.36
SW¼ of SE¼	13	40		1937	3.29
Lot 4	14	54.20		1937	14.41
SW¼ of NW¼	16	40		1937	6.99
NE¼ of NE¼	17	40		1937	7.91
NW¼ of NE¼	17	40		1937	5.14
SW¼ of NE¼	17	40		1937	3.28
SE¼ of NE¼	17	40		1937	13.47
SW¼ of SW¼	17	40		1937	4.21
SW¼ of NE¼	19	40		1937	2.83
SE¼ of NE¼	19	40		1937	2.83
SE¼ of SW¼	19	40		1937	2.36
SE¼ of NE¼	20	40		1937	2.83
NW¼ of NW¼	20	40		1937	3.75
NW¼ of SW¼	20	40		1937	3.28
SW¼ of SW¼	20	40		1937	4.21
NW¼ of SE¼	20	40		1937	2.83
NW¼ of NW¼	29	40		1937	3.75
SW¼ of NW¼	29	40		1937	3.28
SE¼ of NW¼	29	40		1937	11.62
NE¼ of NE¼	30	40		1937	4.21
NW¼ of NE¼	30	40		1937	3.28
SW¼ of NE¼	30	40		1937	2.36
SE¼ of NE¼	30	40		1937	2.36
Lot 4	33	50.20		1937	4.21

TOWN NO. 41 NORTH, RANGE NO. 20 WEST

Description or Parcel	Section	Acres	From	To	Total
SW¼ of NW¼	18	40		1937	2.36
NE¼ of SW¼	18	40		1937	2.36
NW¼ of NW¼	22	40		1937	4.21
NW¼ of SE¼	25	40		1937	2.36
SW¼ of SE¼	25	40		1937	2.86
NW¼ of SW¼	26	40		1937	2.36
SW¼ of SW¼	26	40		1937	2.36
NW¼ of SW¼	32	40		1937	1.91
SW¼ of SW¼	32	40		1937	3.28
SE¼ of SW¼	32	40		1937	3.28
NE¼ of SW¼	33	40	1930	1932	35.55
W½ of NW¼ of SE¼	33	20		1937	2.36
W½ of SW¼ of SE¼	33	20		1937	5.61
NW¼ of NW¼	35	40	1931	1932	
				1937	12.95
SW¼ of SW¼	35	40		1937	9.67

TOWN NO. 42 NORTH, RANGE NO. 20 WEST

Description or Parcel	Section	Acres	From	To	Total
NW¼ of NW¼	3	39.70		1937	2.36
NE¼ of NE¼	4	39.44		1937	4.21
NW¼ of NW¼	7	40		1937	2.36
SW¼ of NW¼ less SW¼ thereof	7	30		1937	2.36
NE¼ of SW¼	7	40		1937	6.06
NW¼ of SW¼ less NW¼ thereof	7	31.52		1937	2.36
SW¼ of SW¼	7	41.01		1937	3.28
SE¼ of SW¼	7	40		1937	4.21
SW¼ of SE¼	7	40		1937	2.36
SE¼ of SE¼	7	40		1937	2.36

TOWN NO. 42 NORTH, RANGE NO. 20 WEST

Description or Parcel	Section	Acres	Years for Which Delinquent From	To Inclusive	Total of Taxes Interest and Charges Due in Said Years Dollars Cents
Lot 2	16	8.50		1931	
				1937	8.16
NE¼ of NE¼	18	40		1937	4.21
NW¼ of NE¼	18	40		1937	4.21
SW¼ of NE¼	18	40		1937	2.36
SE¼ of NE¼	18	40		1937	2.36
SW¼ of NW¼	18	41.06		1937	2.36
SW¼ of SW¼	18	41.47		1937	2.36
NE¼ of SE¼	18	40		1937	2.36
NW¼ of SE¼	20	40		1937	2.36
Lot No. 1	21	24.85		1937	3.28
Lot No. 2	21	35.90		1937	3.28

TOWN NO. 43 NORTH, RANGE NO. 20 WEST

Description or Parcel	Section	Acres	From	To	Total
NW¼ of SE¼ except commencing at the center of Sec. 20 thence running East 20 rods thence South 40 rods thence West 20 rods thence North 40 rods to place of beginning being a part of NW¼ of SE¼ Sec. 20 T43N R20W	20	35		1937	2.36
SW¼ of SE¼	20	40		1937	2.36
Lot No. 4	20	19		1937	3.28
SE¼ of SW¼	29	40		1937	2.36
Lot No. 3	29	34.40		1937	5.14

TOWN NO. 38 NORTH, RANGE NO. 21 WEST

Description or Parcel	Section	Acres	From	To	Total
NW¼ of NE¼	7	40		1937	1.91
NE¼ of NW¼	7	40		1937	3.75
Lot 1	7	49.50		1937	2.36
Lot 2	8	19.30		1937	4.21

TOWN NO. 39 NORTH, RANGE NO. 21 WEST

Description or Parcel	Section	Acres	From	To	Total
NW¼ of NE¼	2	40		1937	4.21
NE¼ of NW¼	6	40.12		1937	1.24
NW¼ of NW¼	6	39.43		1937	1.24
SW¼ of NW¼	6	36.58		1937	1.24
SE¼ of NW¼	6	40		1937	1.24
SE¼ of SW¼	12	40		1937	2.36
SW¼ of SE¼	12	40		1937	2.36
SE¼ of SE¼	12	40		1937	6.99
NW¼ of NW¼	17	40		1937	1.91
NW¼ of SW¼	17	40		1937	2.36
SW¼ of SW¼	17	40		1937	6.06
SE¼ of NW¼	18	40		1937	1.24
NE¼ of SW¼	24	40		1937	3.28
Lot 3	25	33.70		1937	2.36
SW¼ of SW¼	30	30.49		1937	1.91
SE¼ of SW¼	30	40		1937	5.14
Lot 4	32	26.90		1937	2.36

TOWN NO. 40 NORTH, RANGE NO. 21 WEST

Description or Parcel	Section	Acres	From	To	Total
Und. ½ of NE¼ of NW¼	5	40	1916	1931	
				1937	78.54
That part of Lot 2 beginning at a point on the east line of said Lot 2 said point being 327.30 feet North of the SE corner of said Lot 2 thence running South 89° 25′ West a distance of 1687.50 ft. to the shore of Little Bay de Noc, thence North 7° West along the shore of said bay 201.80 ft. thence North 89° 25′ East a distance of 1709.40 ft. to the East line of said Lot 2 thence South to the place of beginning a distance of 200 ft. Parcel No. 5	6	7.80		1937	1.43
That part of Lot 3 beginning at a point 170.76 ft. North of a point 432.90 ft. West of the SE corner of Lot 3, Sec. 7 T40N R21W thence running South 89° 25′ West 1404.70 ft. to the shore of Little Bay de Noc, thence N 13° East on the shore of said Bay 205.26 ft. thence N 89° 25′ East 1354 ft. thence S 1° 21′ East 200 ft. to place of beginning Parcel No. 32	7	6.36		1937	1.91
All that part of Lot 6 lying between the East 400 ft. and the West 382 ft. being a strip of land about 101 ft. wide Buckbee Parcel No. 2	7	2		1937	1.43
The East 95.5 ft. of the West 382 ft. of Lot 6 Buckbee Parcel No. 3	7	1.90		1937	1.43
All that part of the East 90 ft. of the West 191 ft. of Lot 6 and North of a road 20 ft. wide which road is parallel with and below and 100 feet distance from the foot of the bluff in said Lot Buckbee Parcel No. 5	7	1.09		1937	1.43
Lot 1	8	31.30		1937	2.36
Lot 3	8	38.10		1937	2.36
NW¼ of NW¼	11	40		1937	3.28
SE¼ of SE¼	11	40		1937	3.75
SW¼ of NE¼	14	40		1937	3.75
NE¼ of SE¼	14	40		1937	4.21
NE¼ of NE¼	22	40		1937	8.84
NW¼ of NE¼	22	40		1937	14.40
SW¼ of NE¼	22	40		1937	3.28
SE¼ of NE¼	22	40	1927	1932	185.03
NE¼ of SW¼	22	40		1937	1.91
SE¼ of SW¼	22	40		1937	3.28
NW¼ of NW¼	23	40		1937	6.06
SE¼ of NW¼	23	40	1927	1932	44.77
SW¼ of NW¼	26	40		1937	6.06
NW¼ of SE¼	26	40	1928	1932	88.61
NW¼ of SW¼	33	40		1937	1.91
NE¼ of SE¼	35	40		1937	3.99
SE¼ of SE¼	35	40		1937	1.91

TOWN NO. 41 NORTH, RANGE NO. 21 WEST

Description or Parcel	Section	Acres	From	To	Total
NW¼ of NW¼	1	37.55		1937	2.35
SW¼ of NW¼	1	40		1937	2.36
SE¼ of NE¼	3	40		1931	
				1937	8.16
SE¼ of NW¼	3	40		1937	2.36
SW¼ of NE¼	4	40		1937	2.36
NW¼ of SE¼	4	40		1937	2.36
SW¼ of SE¼	4	40		1937	2.36
SE¼ of SE¼	4	40		1937	2.36
NE¼ of NE¼	5	39.42	1927	1932	
				1937	30.83
SW¼ of NE¼	5	40	1931	1932	4.62
SE¼ of NE¼	5	40	1927	1932	
				1937	30.83
NE¼ of NE¼	7	40		1937	6.99
NW¼ of NE¼	7	40		1937	3.28
SW¼ of NE¼	7	40		1937	3.28
SE¼ of NE¼	7	40		1937	2.36
SW¼ of NW¼	7	43.63		1937	2.36
SE¼ of NW¼	7	40		1937	2.36
NE¼ of SW¼	7	40		1937	2.36
NW¼ of SW¼	7	40		1937	2.36
SW¼ of SW¼	7	43.80		1937	2.36
SE¼ of SW¼	7	43.90		1937	2.36
NE¼ of SE¼	7	40		1937	2.36
NW¼ of SE¼	7	40		1937	2.36
SW¼ of SE¼	7	40		1937	2.36
SE¼ of SE¼	7	40		1937	2.36
The North 225 ft. of the South 450 ft. of that part of the E½ of NW¼ of NE¼ lying East of Rapid River	8			1937	2.36
The North 150 ft. of the South 600 ft. of that part of the E½ of NW¼ of NE¼ lying East of Rapid River	8			1937	2.36
The North 150 ft. of the South 600 ft. of that part of the E½ of NW¼ of NE¼ lying West of Rapid River	8			1937	2.36
SW¼ of SW¼	8	40		1937	2.36
SW¼ of SE¼	8	40		1937	3.28
SE¼ of SE¼	8	40		1937	11.62
NE¼ of NE¼	9	40		1937	2.36
NW¼ of NE¼	9	40		1937	2.36
SE¼ of NE¼	9	40		1937	2.36
SW¼ of NW¼	9	40		1937	2.36
NE¼ of SW¼	9	40		1937	3.28
NW¼ of SW¼	9	40		1937	4.21
NE¼ of SE¼	9	40		1937	3.28
NE¼ of NE¼	10	40		1937	2.36
NW¼ of NW¼	10	40		1937	2.36
SE¼ of NW¼	10	40		1937	3.28
NE¼ of NW¼	13	40		1937	2.36
NE¼ of SW¼	13	40		1937	2.36
NW¼ of SW¼	13	40		1937	2.36
SW¼ of SW¼	13	40		1937	2.36
SE¼ of SW¼	13	40	1933	1935	
				1937	8.41
SW¼ of SE¼	13	40		1937	2.36
NE¼ of SE¼	14	40		1937	2.36
NE¼ of SE¼	15	40		1937	3.28
NW¼ of NE¼	16	40		1937	2.36
SW¼ of NE¼	16	40		1937	2.36
NW¼ of NW¼	17	40		1937	3.28
SE¼ of NE¼	18	40		1937	2.36
Commencing at a point 383 ft. East and 29 rods North of the SW corner of SE¼ of SW¼ thence North 32 rods thence East 24 rods to the center of the Rapid River thence South down the center of the Rapid River 32 rods thence West to the place of beginning being a part of SE¼ of SW¼	20			1937	15.32
Commencing at a point 128 ft. North and 33 ft. East of the SW corner of SE¼ of SW¼ thence North 57 ft. thence East 141 ft. thence South 32 ft. thence West 50 ft. thence South 25 ft. thence West 91 ft. to place of beginning being a part of SE¼ of SW¼	20			1937	2.36
Commencing at a point 523 ft. East and 33 ft. North of the SW corner of SE¼ of SW¼ thence North 150 ft. thence East 50 ft. thence South 150 ft. thence West 50 ft. to place of beginning—a part of SE¼ of SW¼ Sec. 20 T41N R21W	20			1937	6.06
W½ of W½ of SW¼ of SE¼	20	10		1937	4.21
That part of NW¼ of SW¼ commencing on the ¼ stake on the West line of Sec. 21 T41N R21W thence South on said West line 133 ft. thence East 33 ft. to place of beginning thence East 20 rods thence South 12 rods thence West 9 rods thence South 10 rods thence West 11 rods thence North 22 rods to place of beginning	21			1937	6.99
That part of NW¼ of SW¼ of Sec. 21 T41N R21W commencing at a point on the West line of Sec. 21 T41N R21W, 520 ft. South of the ¼ stake on said line thence East 2 rods to place of beginning thence East 34 rods thence South 11 rods thence West 34 rods thence North 11 rods to place of beginning	21			1937	13.47
SE¼ of SE¼	21	40	1928	1935	
				1937	46.05
Lot No. 1	21	36.50		1937	3.28
Lot No. 4	21	43.60		1937	2.36
NW¼ of NE¼	24	40		1937	2.36
SW¼ of NE¼	24	40		1937	2.36
SE¼ of NE¼	24	40		1937	2.36
NE¼ of NW¼	24	40	1934	1935	
				1937	5.80
NE¼ of SW¼	25	40		1937	1.91
NE¼ of NE¼	26	40		1929	
				1937	13.94
NW¼ of NE¼	26	40		1929	
				1937	13.94
SW¼ of NE¼	26	40		1929	
				1937	13.94
NE¼ of NW¼	26	40		1937	1.91
NW¼ of SW¼	26	40		1937	1.91

TOWN NO. 41 NORTH, RANGE NO. 21 WEST

Description or Parcel	Section	Acres	Years for Which Delinquent From	To Inclusive	Total of Taxes Interest and Charges Due in Said Years Dollars Cents
Lot No. 1 less commencing at a point 63 ft. North and 33 ft. East of the intersection of the West line of Section 28 with center line of the right of way of the Soo Line Ry. thence East at right angles to said Section line 116 ft. thence North at right angles 338 ft. thence West at right angles 116 ft. thence South at right angles 338 ft. to place of beginning also less, commencing at a point 1100 ft. East of Section corner between Section 20, 21, 28, 29 Town 41N Range 21W thence East 100 ft. thence South 175 ft. thence West 100 ft. thence North 175 ft. to place of beginning	28	30		1937	11.62
That part of Lot 1 commencing at a point 1100 ft. East of the Section corner between Section 20, 21, 28, 29 thence running East on Section line 100 ft. thence South 175 ft. thence West 100 ft. thence North 175 ft. to place of beginning	28		1929	1931	
				1937	79.74
That part of Lot No. 1 commencing at a point 169 ft. North and 33 ft. East of the intersection of the West line of Section 28 Town 41N Range 21W with the North line of Soo Line Ry. right of way thence East at right angles to the West line of Sec. 28, 116 ft. thence North at right angles 232 ft. thence West at right angles 116 ft. thence South parallel to the West line of Sec. 28 to place of beginning	28			1937	5.14
Lot 4	28	26	1931	1932	25.02
Lot 5	28	28.50	1931	1932	18.34
That part of NE¼ of NE¼ Sec. 29 Town 41N R21W commencing at the SE corner of NE¼ of NE¼ thence North 50 ft. and 33 ft. West to the place of beginning thence North 350 ft. on a line parallel with highway, thence West 243 ft. thence South 350 ft. thence East 243 ft. to the place of beginning	29			1937	1.43
Commencing 30 ft. West of NW corner of Block 11 of H. W. Cole's Plat of 2nd Addition to Rapid River, thence South 140 ft. thence West 100 ft. thence North 140 ft. thence East 100 ft. to place of beginning being a part of NW¼ of NW¼	29		1930	1931	
				1937	26.44
Part of NE¼ of NW¼ commencing 228 ft. South of SW corner of Block 3 of H. W. Cole's Plat of Rapid River thence East 137 ft. South 28 ft., West 137 ft., North 28 ft. to beginning	29			1932	11.19
Commencing at a point 144 ft. South of the SW corner of Block 3 of H. W. Cole's Plat of Rapid River thence East 137 ft. thence South 84 ft. thence West 137 ft. thence North 84 ft. to place of beginning a part of NE¼ of NW¼	29			1937	2.36
Commencing on the SW corner of NE¼ of NW¼ thence East 1136 ft. thence SW'ly along the NW'ly line of the Soo Line Ry. right of way 1154 ft. thence North 555½ ft. to place of beginning being a part of Lot No. 2	29		1930	1931	
				1937	121.63
All that part of NW¼ of NE¼ of Sec. 30 Town 41N Range 21W commencing where the Bay de Noc and Marquette State Road intersects with the Days River and Manistique State Road, thence East along the South line of said last named road 14 rods thence South 14 rods thence West 14 rods thence North 14 rods to place of beginning	30	1		1937	3.28
NE¼ of SW¼ less that portion lying West of State Trunk Highway	30	25		1937	2.36
That part of SE¼ of SW¼ Sec. 30 Town 41N Range 21W commencing at a point 570 ft. East of the NW corner of the SE¼ of SW¼ thence East 100 ft. thence South 100 ft. thence West 100 ft. thence North 100 ft. along State Trunk line highway to place of beginning, being a part of SE¼ of SW¼	30	.23	1930	1932	
				1937	39.62
That part of the SE¼ of SW¼ commencing at a point 505 ft. West of the SE corner of the SE¼ of SW¼ this point being on East line of State Trunk Highway thence North along East line of highway 67 rods to place of beginning thence North 100 ft. thence East 100 ft. thence South 100 ft. thence West 100 ft. to place of beginning being a part of SE¼ of SW¼	30	.23		1937	3.28
That part of SE¼ of SW¼ commencing at a point 505 ft. West of the ¼ stake on the South line of Sec. 30 Town 41N Range 21W this point being on the East line of State Trunk Highway thence North along the line of Highway 384 ft. to a place of beginning thence North 100 ft. thence East 100 ft. thence South 100 ft. thence West 100 ft. to place of beginning being a part of SE¼ of SW¼	30	.23		1937	3.28
NW¼ of SE¼	30	40		1937	3.28
That part of NE¼ of NW¼ commencing at the NE corner of NE¼ of NW¼ thence South along the East line of said forty 399.5 ft. thence West to the West line of State Trunk Highway to the place of beginning; thence West 217 ft. thence NW'ly 200 ft. along a line parallel to West line of highway thence East 217 ft. thence SE'ly along the West line of highway to place of beginning. Being a part of NE¼ of NW¼	31	.90	1930	1931	
				1937	46.98
That part of SW¼ of NW¼ commencing at the SW corner of the SW¼ of NW¼ of Sec. 31 T41N R21W thence running North along West Section line of said Section a distance of 467 ft. thence East a distance of 467 ft. South a distance of 467 ft. to the place of beginning and containing 5 acres more or less	31	5		1937	3.28
That part of NW¼ of SW¼ lying West of U. S. 2, 41 highway and SE of Soo Line Ry. right of way	31	1.60		1937	4.21
That part of Lot No. 1 commencing at a point of intersection of the West line of Lot 1 and a line running 80 ft. NW'ly and parallel to the center line of the Soo Line Ry. right of way thence NE'ly along said parallel line 90 ft. to a point of beginning thence NE'ly along said parallel line of 60 ft. thence NW'ly at right angles to the West line of said Lot No. 1 thence South on the West line of Lot No. 1 to an intersection of said line with a line running at right angles to the Soo Line Ry. right of way from point of beginning thence SE'ly to point of beginning—a part of Lot No. 1	31	.10		1937	5.14
Part of Lot 1 commencing at a point at the intersection of the N and S¼ line of Section and the Easterly line of the Soo Line Ry. right of way thence Northeasterly along said line of right of way 375.7 ft. Southeasterly along the line of fence 368.9 ft. at right angles southwesterly 394.86 ft. Northwesterly at right angles along the Northeasterly line of old State Road 120 ft. to the above mentioned ¼ line North along said line 91.9 ft. more or less to beginning	31	2.35		1932	
				1937	40.91
Part of Lot 1 commencing on the NE'ly line of the old State Road in Lot 1, 120 ft. SE'ly on an intersection of the same with the W. line of said Lot 1 NE'ly at right angles 100 ft. SE'ly at right angles 60 ft. SW'ly at right angles 100 ft. NW'ly at right angles 60 ft. to beginning	31	.138	1930	1935	85.77
That part of Lot No. 1 commencing at a point of intersection of the West line of Lot 1 and a line running 80 ft. NW'ly parallel to the center line of the Soo Line Ry. right of way, thence NE'ly along said parallel line 150 ft. to a point of beginning; thence NE'ly along said parallel line 60 ft. thence NW'ly at right angles to said parallel line 100 ft. thence NE'ly at right angles to line last run 60 ft. thence NW'ly at right angles to line last run to the west line of Lot 1, thence South along the West line of Lot 1 to an intersection of said line with a line running at right angles to the Soo Line Ry. right of way from the point of beginning, thence SE'ly last mentioned line to point of beginning, being a part of Lot 1	31			1937	1.43
Part of Lot 1 commencing at the SW corner of Lot 1 thence East on South line of lot 120 ft. to the intersection of the South line with the Southwesterly line of Old State Road, Northwesterly along the Old State Road 97 ft. Southwesterly to a point on the West line of Lot 1, 50 ft. North of Southwest corner of said Lot 1, South on West line of Lot 50 ft. to beginning	31			1931	
				1937	20.66
Part of Lot 1 commencing at the SW corner of Lot 1, thence East on South line of Lot 130 ft. to the intersection of the South line with the Southwesterly line of Old State Road, Northwesterly along the Old State Road 97 ft. Southwesterly to a point on the West line of Lot 1, 50 ft. North of Southwestern corner of said Lot 1 South on West line of Lot 1, 50 ft. to beginning	31			1932	13.89
All that part of Lot No. 3 described as follows: Commencing at the NW corner of said Lot 3, thence South along the West line of Lot 3, 1141 ft. thence East 331 ft. to place of beginning. Thence South 20° West 135 ft. thence SE'ly at right angles 100 ft. thence NE'ly at right angles 135 ft. thence NW'ly at right angles 100 ft. to place of beginning	31	31	1931	1932	
				1937	43.73
SW¼ of NW¼	34	40	1930	1931	
				1937	10.30
SE¼ of NW¼	34	40	1930	1931	
				1937	10.30
Commencing at a point on the East line of Sec. 36, 100 ft. North of center of Soo Line right of way thence North on said Sec. line 68 ft. thence West 104 ft. thence South 68 ft. thence East 104 ft. to place of beginning	36	.16		1937	1.43

TOWN NO. 42 NORTH, RANGE NO. 21 WEST

Description or Parcel	Section	Acres	From	To	Total
NE¼ of NW¼	1	40		1937	2.36
NE¼ of SE¼	1	40		1928	
				1937	26.34
SE¼ of SE¼	1	40		1937	3.28
NE¼ of SW¼	2	40		1937	2.36
SE¼ of SW¼	2	40		1937	2.36
NW¼ of SE¼	2	40		1937	2.36
SW¼ of SE¼	2	40		1937	2.36
NE¼ of NE¼	3	40.33		1937	2.36
NW¼ of SE¼	6	40	1931	1932	25.01
NE¼ of SE¼	12	40		1937	2.36
SE¼ of SE¼	12	40		1937	2.36
NW¼ of SW¼	18	40		1937	2.36
SW¼ of NE¼	19	40		1937	19.03
NE¼ of SE¼	19	40		1937	2.36
NW¼ of SE¼	19	40		1937	2.36
SW¼ of SE¼	19	40		1937	2.36
SW¼ of SW¼	21	40		1937	2.36
SW¼ of SE¼	22	40		1937	4.21
NW ¼of NE¼	23	40		1937	2.36
SW¼ of NE¼	23	40		1937	2.36
SE¼ of NE¼	23	40		1937	2.36
SE¼ of NW¼	23	40		1937	2.36
NE¼ of SW¼	23	40		1937	2.36
NW¼ of SW¼	24	40		1937	2.36
SW¼ of SW¼	24	40		1937	2.36
SE¼ of NE¼	26	40		1937	5.14
NE¼ of NW¼	26	40		1937	2.36
NW¼ of NW¼	26	40		1937	4.21
NE¼ of SE¼	26	40		1937	2.36
SW¼ of SW¼	28	40		1937	2.36

TOWN NO. 42 NORTH, RANGE NO. 21 WEST

Description or Parcel	Section	Acres	Years for Which Delinquent From	To Inclusive	Total of Taxes Interest and Charges Due in Said Years Dollars Cents
NE¼ of NE¼	29	40		1937	2.36
NW¼ of NE¼ except R. R. right of way	29	36.96		1937	2.36
SW¼ of NE¼	29	40		1937	2.36
SE¼ of NW¼	29	40		1931	31.76
NE¼ of SW¼	29	40		1931	10.86
SW¼ of SW¼	29	40		1931	3.97
SE¼ of SW¼	29	40		1931	7.42
NE¼ of SE¼	29	40		1937	2.36
NW¼ of SE¼	29	40		1937	2.36
SW¼ of SE¼	29	40		1937	4.21
SE¼ of SE¼	29	40		1937	7.31
NE¼ of NE¼	30	40		1931	3.97
NW¼ of NE¼	31	40		1935	
				1937	4.28
NE¼ of SW¼	31	40		1937	2.36
NW¼ of SW¼	31	42.65	1929	1931	
				1935	
				1937	24.83
N½ of SW¼ of SW¼	31	21.32	1926	1929	
				1937	14.68
NW¼ of NE¼	32	40		1937	9.77
NE¼ of NW¼	32	40		1937	2.36
SE¼ of NW¼	32	40		1937	2.36
NW¼ of NW¼	33	40		1937	2.36
SW¼ of NE¼	35	40		1937	3.28
SE¼ of NE¼	35	40		1937	2.36
SW¼ of NW¼	35	40		1937	2.36
SE¼ of NW¼	35	40		1937	2.36
SE¼ of SW¼	35	40		1933	
				1937	5.23

TOWN NO. 43 NORTH, RANGE NO. 21 WEST

Description or Parcel	Section	Acres	From	To	Total
SW¼ of NE¼	1	40		1937	3.28
NE¼ of NW¼	1	40		1937	3.28
NW¼ of NW¼	1	40	1930	1932	
				1937	52.66
SE¼ of NW¼	1	40		1937	4.21
NW¼ of NE¼	2	39.25	1929	1932	
				1937	74.07
SW¼ of NE¼	2	40	1929	1932	
				1937	74.07
NW¼ of SW¼	7	40.68	1933	1935	
				1937	40.39
That portion of NW¼ of NW¼ lying West of the Soo Line Ry.	8	26	1928	1932	
				1937	129.10
NW¼ of SE¼	9	40		1937	4.21
SE¼ of NW¼	17	40		1933	
				1935	
				1937	5.29
SW¼ of NE¼	18	40	1930	1931	45.35
SE¼ of NE¼	18	40	1930	1931	23.68
NE¼ of SE¼	18	40		1937	2.36
NW¼ of SE¼	18	40		1937	2.36
SW¼ of NE¼	19	40	1930	1932	10.92
NE ¼of SE¼	19	40		1937	2.36
SE¼ of NE¼	20	40		1935	
				1937	4.28
NE¼ of SW¼	20	40	1930	1931	48.42
NW¼ of SE¼	20	40	1930	1931	8.24
NE¼ of NE¼	23	40		1937	2.36
NW¼ of NE¼	23	40		1937	2.36
SW¼ of NW¼	23	40		1937	2.36
SE¼ of NW¼	23	40		1937	2.36
NE¼ of SW¼	23	40		1937	2.36
NW¼ of SW¼	23	40		1937	2.36
SW¼ of SW¼	23	40		1937	2.36
SE¼ of SW¼	23	40		1937	2.36
SW¼ of SE¼	23	40		1937	2.36
SE¼ of SE¼	23	40		1937	2.36
SE¼ of NE¼	30	40		1937	3.28
NE¼ of SW¼	30	40	1929	1931	
			1933	1935	
				1937	119.89
SE¼ of SW¼	30	40	1929	1931	
			1933	1935	
				1937	205.11
NW¼ of SW¼	31	40		1931	
				1934	16.12
SW¼ of SW¼	31	40		1931	
				1934	61.39
NW¼ of NW¼	32	40		1937	6.06
SW¼ of NW¼	32	40		1937	3.28
SE¼ of NW¼	32	40		1937	5.14
NW¼ of SW¼	32	40		1937	2.36
SW¼ of NE¼	34	40		1937	2.36
SE¼ of NW¼	34	40		1937	2.36
NE¼ of SW¼	34	40		1937	2.36
SE¼ of SW¼	34	40		1937	2.36
NW¼ of SE¼	34	40		1937	2.36
SW¼ of SE¼	34	40		1937	2.36
NW¼ of NE¼	36	40	1930	1931	
				1937	15.29

TOWN NO. 39 NORTH, RANGE NO. 22 WEST

Description or Parcel	Section	Acres	From	To	Total
SW¼ of NE¼ except South 50 feet and right of way of M. St. Paul and S. Ste. M. Ry.	6	35.53		1937	6.56
That part of SE¼ of NW¼ lying North and West of R. of Way of M. St. Paul and S. Ste. Marie Ry. except R. of Way of C. & N. W. Ry.	6	35.26		1937	7.42
The North 1301.9 ft. of the South 1401.9 ft. of the East 349.5 ft. of the W½ of SE¼	6	10.45		1937	7.42
That part of the North 209 ft. of the South 911 ft. of West 209 ft. of SW¼ of SE¼ lying SE of right of way of Highway U. S. 2	6	.42		1937	1.37
That part of SW¼ of SE¼ commencing at the SW corner of SW¼ of SE¼ and running East along the South line of said SW¼ of SE¼ 641.5 ft. thence North 701.3 ft. thence West 639.4 ft. to the West line of said SW¼ of SE¼ thence South along said West line 702 ft. to beginning excepting right of way of C. & N. W. Ry.	6	9.32		1937	2.24
The South 100 ft. of the East 660.2 ft. of the SW¼ of SE¼	6	1.51		1937	2.24
That part of NE¼ of SE¼ described as follows: a strip or parcel of land 30 ft. in width running parallel and contiguous to the W. line of the R. of W. of County Road 515 and extending from N. line of R. of W. of County Road C-2 to N. line of NE¼ of SE¼	6	.66		1937	1.37
That part of E½ of SE¼ of described as follows: a strip or parcel of land 30 ft. in width running parallel and contiguous to the W. line of the R. of W. of County Road 515 and extending from S. line of Sec. 6 to S. line of right of way of County Road C-2	6	1.09		1937	1.81
Lot 1 of Sec. 8 and that part of NE¼ of NE¼ and Lots 3 and 4 of Sec. 7 lying E. of the right of way of County Road 515 and N. of a line commencing at a point on W. line of said Lot 4 S. 0° 3′ E. 697 ft. from the NW corner of said Lot 4 running N 88° 31½′ E. to the shore of Little Bay de Noc except parcels and strips of land used for spurs and belonging to E. & L. S. Ry.	7 & 8	85.30		1937	1210.30
That part of Lots 2 and 5 described as follows: commencing at a point 144 ft. N. 0° 3′ W. and 149.5 ft. S 88° 31′ W. of the SE corner of Lot 2 and running S. 88° 31′ W. 150 ft. thence S. 0° 3′ E. 576 ft. thence N. 88° 31′ E. 150 ft. thence N. 0° 3′ W. 576 ft. to place of beginning	7	1.98		1937	52.37
That part of Lot 5 described as follows: commencing at a point on the N. line of Lot 5, 319.5 ft. W. of the NE corner of said Lot 5 and running S. 88° 31′ W. along said N. line 150 ft. thence S. 0° 3′ E. 676 ft. thence N. 88° 31′ E. 150 ft. thence N. 0° 3′ W. 676 ft. to the place of beginning	7	2.33		1937	35.08
That part of Lot 5 described as follows: commencing at a point 576 ft. S. 0° 3′ E. and 1495 ft. W. of the NE corner of Lot 5 and running S. 88° 31′ W. 150 ft. thence S. 0° 3′ E. 100 ft. thence N. 88° 31′ E. 150 ft. thence N. 0° 3′ W. 100 ft. to place of beginning	7	.34		1937	17.79
That part of Lot 5 described as follows: commencing at a point 746 ft. S. 0° 3′ E. and 103.2 ft. S. 88° 31′ W. of the NE corner of Lot 5 and running South 88° 31′ W. 216.3 ft. thence S. 0° 3′ E. 35 ft. thence S. 41° 18′ E. 194 ft. to a point 40 ft. from the NW'ly line of right of way of County Road 515 thence NE'ly parallel to said line of right of way to beginning	7	.51		1937	35.08
That part of Lot 5 described as follows: commencing at a point 781 ft. S. 0° 3′ E. and 319.5 ft. S. 88° 31′ W. of the NE corner of Lot 5 and running S. 25° 52′ W. 209.25 ft. thence S. 52° 14′ E. 150 ft. to a point 40 ft. from the NW'ly line of the right of way of County road 515 thence N. 36° 54′ E. parallel to said line of right of way 167 ft. thence N. 41° 18′ W. 194 ft. to place of beginning	7	.75		1937	35.08
That part of Lot 6 described as follows: commencing at a point N. 26° 32′ W. 262.67 ft. from a point on S. line of Sec. 7, 22.03 ft. E. of SW corner of said Sec. 7 and running N. 26° 32′ W. 100 ft. thence S. 63° 28′ W. 435.6 ft. thence S. 26° 32′ E. 100 ft. thence N. 63° 28′ E. 435.6 ft. to place of beginning	7	1		1937	5.69

TOWN NO. 40 NORTH, RANGE NO. 22 WEST

Description or Parcel	Section	Acres	From	To	Total
That part of NW¼ of NW¼ except that lying E. of right of way of M. St. P. and S. Ste. M. Ry. except the N. 100 ft. of State Highway and excepting that part lying S. of Days River and W. of right of way of M. St. P. & M. Ry.	2	8.35		1937	2.36
That part of Lot 2 Sec. 20 T40N R22W excepting commencing at the NW corner of Lot 2 thence E. 1100 ft. thence S. 418 ft. to center of Days River thence Westerly along center of River to intersection of W. line of Lot 2 thence N. about 294 ft. to point of beginning	2	32.05		1937	6.62
NE¼ of NE¼	3	37.09		1937	3.28
NE¼ of NW¼	6	40		1937	3.28
NW¼ of NW¼	6	40		1937	3.28
SW¼ of NW¼	6	40		1937	3.28
SE¼ of NW¼	6	40		1937	3.28
That part of NW¼ of NE¼ lying West of C. & N. W. Ry.	7	46		1937	5.14
NE¼ of SW¼	7	40	1931	1932	
			1934	1935	
				1937	19.55
NW¼ of SW¼	7	40	1931	1932	
			1934	1935	
				1937	19.55
NE¼ of SE¼	8	40		1937	5.58
NW¼ of SE¼	8	40		1937	2.36
SW¼ of SE¼	8	40		1937	2.36
SE¼ of SE¼	8	40		1937	2.36
NW¼ of NW¼	9	40		1937	2.36
NE¼ of SW¼	9	40		1937	2.55
E½ of NW¼ of SE¼	9	20	1930	1932	
				1937	18.11
SW¼ of NW¼	10	40		1937	2.92
That part of SE¼ of NW¼ Sec. 10 T. 40N R22W lying W. of right of way of M. St. P. & S. Ste. M. R. R. commencing at the center of the NW¼ of said Sec. thence E. on N. line of said 40, 715 ft. to the W. line of said right of way S. 20° 55′ W. 1525 ft. thence N. on the W. line to said forty to place of beginning	10	9.20		1937	2.36

(Continued on Page Two)

ANNUAL TAX SALE

(Continued from Page One)

TOWN NO. 40 NORTH, RANGE NO. 22 WEST

Description or Parcel	Section	Acres	Years for Which Delinquent From	To Inclusive	Total of Taxes Interest and Charges Due in Said Years Dollars Cents
That part of fractional Sec. 12 T40N R22W commencing 180 ft. 22½° W. of the SE corner of said Sec. continuing N. 22½° W. 401 ft. to the waters of Little Bay de Noc thence SW'ly along the waters of said Bay 117.8 ft. thence S. 34° E. 396.4 ft. to the N. boundary of a 20 ft. road and 120 ft. distant from the foot of a bluff thence N. along said road 36 ft. to place of beginning Buckbee Parcel No. 10	12	.68		1937	1.43
That part of fractional Sec. 12 T40 R22W beginning 180 ft. N. 45½° W of the SE corner of said Sec. continuing thence N. 45½° W. 408.6 ft. to the waters of Little Bay de Noc thence SE'ly along the said waters of said Bay 122.1 ft. thence S. 56¾° E. 430 ft. to the NW'ly boundary of a 20 ft. road and 120 ft. distant from the foot of a bluff, thence Easterly along said road 35.8 ft. to place of beginning—Buckbee Parcel No. 12	12	.73		1937	1.43
NE¼ of SW¼	18	40		1937	3.28
S½ of NW¼ of SW¼	18	20		1937	3.28
SW ¼ of SE¼	19	40		1937	7.91
Commencing at a point on the S. line of Sec. 19 T40N R22W 160 ft. E. of the center line of the main track of C. & N. W. RR. thence E. on the said S. line of Sec. 19 T40N R22W 333.4 ft. to the SW corner of the SE¼ of SE¼ of Sec. 19 T40N R22W thence N. on the W. line of said SE¼ of SE¼ of SE¼ of Sec. 19 T40N R22W 665.5 ft. thence W. at right angles to the last line 144.5 ft. thence SW'ly 692.6 ft. to place of beginning	19	3.64		1937	3.28
NE¼ of NW¼ of NW¼	20	10		1937	2.36
SE¼ of NW¼ less 5 acres sold described as follows: commencing at the NE corner of the SE¼ of NW¼ of Sec. 20 T40N R22W running S. on the East line of said SE¼ of NW¼ a distance of 466.7 ft. thence N at right angles to last mentioned line a distance of 466.7 ft. to place of beginning all of which is in the NE corner of the SE¼ of NW¼ of Sec. 20 T40N R22W	20	35		1937	3.28
NE¼ of SW¼	20	40		1937	4.21
A parcel of land containing 2 acres described as follows: commencing at the intersection of Sec. 20 T40N R22W thence E. along said N. line of said highway 16 rods thence S 20 rods thence W. 16 rods thence S 20 rods to place of beginning	20	2		1937	3.28
NE¼ of NE¼ less 4 acres sold and described as follows: commencing at a point in NE¼ of NE¼ of Sec. 30 T40N R22W thence in SE'ly direction along E. line of said right of way 336 ft. thence direct E. 419 ft. thence N. at right angles about 425 ft. to the S. line of highway which runs W. out of the City of Gladstone thence W. along the S. line 400 ft. to the place of beginning containing more or less 4 acres	30	36		1937	6.06
Part of NE¼ of NE¼ of Sec. 30 T40N R22W commencing at a point in NE¼ of NE¼ of Sec. 30 T40N R22W thence in SW'ly direction along E. line of said right of way 336 ft. thence direct E. 419 ft. thence N. at right angles 425 ft. to the S. line of highway which runs W. out of the City of Gladstone thence W. along the S. line 400 ft. to place of beginning, containing 4 acres more or less	30	4		1937	2.36
SE¼ of NE¼	30	40		1937	5.14
NE¼ of NW¼	30	40	1930	1935 1937	41.45
NW¼ of NW¼	30	40		1937	6.06
SW¼ of NW¼	30	40	1931 1934	1932 1935 1937	85.84

TOWN NO. 41 NORTH, RANGE NO. 22 WEST

Description or Parcel	Section	Acres	From	To	Total
NE¼ of NW¼	2	40.37	1930	1932 1937	19.78
SE¼ of NW¼	2	40	1930	1932 1937	58.17
NE¼ of SE¼	3	40	1930	1932 1937	58.17
SE¼ of SE¼	3	40	1930	1932 1935	28.98
NE¼ of NW¼	4	42.12		1935	9.89
NW¼ of NW¼	4	41.50		1937	12.24
N½ of SW¼ of NW¼	4	20		1937	4.00
SE¼ of NW¼	4	38.28		1937	12.24
NE¼ of NE¼	5	41.14		1937	23.97
NW¼ of NE¼	5	40.87		1937	2.84
SW¼ of NE¼	5	40		1937	8.72
SE¼ of NE¼ except Lot 29 of Sup. Plat of Village of Perkins, Delta Co.	5	38	1931	1932	39.15
SW¼ of NW¼	5	40	1930	1935 1937	46.47
NW¼ of SW¼	5	40	1930	1935 1937	99.05
One lot beginning 582 ft. N. of SW corner of NW¼ of NE¼ running N. 184 ft. SE'ly along C. & N. W. Ry. right of way 198 ft. W. 93 ft. to point of beginning	6	1		1937	1.00
NW¼ of SW¼	6	44.68		1937	10.03
One Lot beginning at point 180 ft. W. of NE corner NW¼ of SW¼ thence S. 208 ft. W. 208 ft. N. 208 ft. E. 208 ft. to beginning	6	1		1937	1.67
SW¼ of SW¼	6	44.78		1937	5.20
SW¼ of NW¼	6	44.60		1937	7.55
SE¼ of NE¼	8	40		1937	7.55
NE¼ of SE¼	8	40	1931	1935 1937	84.79
N½ of NE¼ of SW¼	9	20	1930	1932 1937	87.76
NW¼ of SW¼	9	40	1931	1935 1937	90.86
N½ of SE¼ of SW¼	9	20	1931	1935 1937	81.86
NE¼ of SE¼	9	40	1931	1935 1937	41.89
N½ of NW¼ of SE¼	9	20	1930	1932 1937	12.42
N½ of SW¼ of SE¼	9	20	1931	1935 1937	18.25
SW¼ of SE¼	10	40		1937	5.20
NW¼ of NW¼	12	40		1937	2.86
NE¼ of SW¼	13	40		1937	4.02
NW¼ of SW¼	13	40		1937	4.02
SE¼ of NW¼	14	40		1937	7.55
NE¼ of SW¼	14	40		1937	2.86
NW¼ of SW¼	14	40	1931	1935 1937	19.10
SW¼ of SW¼	14	40	1931	1935 1937	19.09
SE¼ of SW¼	14	40		1937	2.86
SW¼ of SE¼	14	40	1930	1931 1933 1937	27.17
SE¼ of NE¼	15	40		1937	2.86
NW¼ of SW¼	15	40		1937	5.20
SW¼ of SW¼	15	40		1937	5.20
NW¼ of SW¼	16	40	1931	1935 1937	85.93
SW¼ of SW¼	16	40	1931	1935 1937	178.61
SE¼ of SE¼	16	40		1929 1937	18.03
SE¼ of NE¼	17	40	1930	1932 1937	25.53
NE¼ of SE¼	17	40	1931	1935 1937	18.20
That part of SE¼ of SE¼ East of C. & N. W. Ry. right of way	17	1		1932 1937	3.83
NE¼ of NW¼	18	40		1937	4.02
NW¼ of NW¼	18	44.38		1937	7.55
SW¼ of NW¼	18	44.10		1937	5.20
NW¼ of SW¼	18	43.95		1937	2.86
NE¼ of NE¼	19	40	1931	1935 1937	15.39
SE¼ of NE¼	19	40	1931	1932 1937	46.63
S½ of NW¼	19	8.95		1937	5.15
NE¼ of SE¼	19	40	1929	1935	87.52
NW¼ of SE¼	19	40	1929	1935	59.17
SE¼ of NE¼	20	40		1937	6.99
N½ of SW¼	20	80	1930	1932 1937	86.78
NW¼ of SE¼	20	40		1937	4.40
SW¼ of SE¼	20	40	1932	1935	22.50
SE¼ of SE¼	20	40	1931	1935	142.99
NW¼ of NE¼	21	40		1937	5.28
SW¼ of NE¼	21	40		1937	6.99
SE¼ of NW¼	21	40	1932	1935	50.36
NE¼ of SW¼	21	40	1932	1935 1937	126.80
NW¼ of SW¼	22	40		1937	14.40
E½ of NE¼	25	80		1937	4.21
NE¼ of SE¼	25	40		1937	2.56
SE¼ of SE¼	25	40		1937	4.21
NE¼ of SW¼	26	40		1937	2.56
SW¼ of NE¼	27	40		1937	2.56
S½ of NW¼	27	80		1937	4.21
NE¼ of SW¼	27	40		1937	1.86
NW¼ of NE¼	28	40		1937	6.06
That part of SE¼ of NW¼ lying West of right of way of C. & N. W. Ry.	28	5		1937	3.28
The North 901 feet of SE¼ of SW¼	28	28	1932	1932 1937	16.83
That part of S. 209.5 ft. of SE¼ of SW¼ lying West of C. & N. W. Ry.	28	2		1937	3.28
SW¼ of SE¼	28	40	1929	1932 1937	34.18
NE¼ of NW¼	29	40	1931	1932	17.55
SE¼ of NW¼	29	40		1937	2.56
S½ of NE¼	30	80		1937	6.06
SE¼ of NE¼	30	40	1930	1932	85.96
SE¼	30	160		1937	6.06
N½ of SE¼	31	80		1931 1937	28.74
SE¼ of NW¼	32	40		1937	2.36
NW¼ of NE¼	33	40	1929	1932 1937	49.66
Commencing at a point on SW corner of NE¼ of NW¼ Sec. 33 T41N R22W thence E. along the S. line of said forty to SE corner thence N. along the E. boundary line of said forty a distance of 190 ft. thence W. on a line parallel to and 190 ft. N. of S. boundary of said forty to the W. boundary line of said forty thence S. along the W. boundary of said forty a distance of 190 ft. to place of beginning subject to all excepting highway and RR right of ways and excepting that part lying W. of C. & N. W. Ry.	33	2		1937	5.14
Commencing at a point beginning at the NW corner of NE¼ of NW¼ Sec. 33 T41 N R22 W thence measuring S. along the W. line of said forty 190 ft., this is the point of beginning thence E at right angles to the E line of said forty thence S. along the said E. mentioned line 190 ft thence W. at right angles to the W line of said NE¼ of NW¼ thence N. along said W line 190 ft. to place of beginning this is subject to all excepting highway power line and R. R. right of way	33	5		1937	5.11
All that part North of 190 ft. of NE¼ of NW¼ Sec. 33 T41 N R22W lying E of highway M35 and right of way of C. & N. W. Ry.	33	2.50		1937	3.28
Commencing at a point as follows: the NW corner of SE¼ of NW¼ of Sec. 33 T41N R22W thence measuring S 570 ft. this is point of beginning thence E at right angles to the C. & N. W. Ry. thence S 100 ft. thence W at right angles to W line of said forty thence N. along said W. line 100 ft to place of beginning	33	1		1937	2.36
Beginning at a point on E. border of highway M35, 200 ft. from N. line of NE¼ of SW¼ and S. 100 ft. along highway M35 thence E. to E. line of NE¼ of SW¼ thence N. 100 ft. along said line thence W. to place of beginning containing one acre more or less	33	1		1937	1.43
SW¼ of SE¼	33	40		1937	3.28
NE¼ of NW¼	35	40		1937	2.55
All that part of NE¼ of NE¼ of Sec. 36 T41N R22W except commencing at the NE corner of Sec. 36 thence W on Sec. line 16 rods thence S. at right angles to last line 61 rods thence E. at right angles to E. line 16 rods thence N. on E. Sec. line 61 rods to place of beginning being part of NE¼ of NE¼	36	34		1937	10.69
SE¼ of NE¼	36	40		1937	2.36
NE¼ of NW¼	36	40		1937	3.28
SE ¼ of SW¼	36	40	1929	1932	42.94
NW¼ of SE¼	36	40		1937	5.14

TOWN NO. 42 NORTH, RANGE NO. 22 WEST

Description or Parcel	Section	Acres	From	To	Total
NE¼ of NE¼	2	41.48		1937	2.86
NW¼ of NE¼	2	41.29		1937	4.02
NE¼ of NW¼	2	41.10		1937	6.35
SW¼ of NE¼	8	40		1937	4.02
NW¼ of NW¼	8	40		1937	2.86
SW¼ of NW¼	8	40		1937	2.86
SE¼ of NW¼	8	40		1937	2.86
NW¼ of NE¼	9	40		1937	2.86
SW¼ of NE¼	9	40		1937	2.86
NE¼ of SE¼	9	40		1937	2.86
NE¼ of NW¼	12	40		1937	5.20
NW¼ of NW¼	12	40		1937	5.20
SW¼ of NW¼	12	40		1937	5.20
SE¼ of NW¼	12	40		1937	5.20
NE¼ of SE¼	12	40		1937	5.20
NW¼ of SE¼	12	40		1937	9.89
SW¼ of SE¼	12	40		1937	9.89
SE¼ of SE¼	12	40		1937	5.20
SE¼ of NE¼	13	40		1937	5.20
NE¼ of SE¼	13	40		1937	5.20
NE¼ of SW¼	14	40		1932 1937	9.33
NW¼ of SE¼	14	40		1937	2.86
NW¼ of NW¼	17	40	1932	1935 1937	17.35
SE¼ of SE¼	17	40		1937	2.86
SW¼ of NE¼	18	40	1931	1935 1937	26.18
NE¼ of SE¼	18	40	1931	1935 1937	26.18
SW¼ of SW¼	19	49.24	1928	1932 1937	46.62
NE¼ of NE¼	20	40		1937	5.20
SW¼ of SE¼	20	40		1937	4.02
NE¼ of SW¼	21	40	1934	1932 1935	9.96
NW¼ of SE¼	21	40	1934	1932 1935	12.12
NE¼ of NW¼	22	40	1930	1935 1937	25.53
SW¼ of NW¼	22	40	1931	1937	11.88
NW¼ of SW¼	22	40		1937	3.98
SW¼ of SE¼	22	40		1937	2.86
SE¼ of SW¼	23	40	1931	1932	15.00
SE¼ of SW¼	24	40		1937	2.86
SE¼ of SW¼	25	40		1937	2.86
SW¼ of NE¼	27	40	1930	1932 1937	19.72
SE¼ of NE¼	27	40	1932	1935 1937	35.38
SE¼ of NW¼	27	40	1929	1932 1937	25.31
NE¼ of SW¼	27	40		1937	2.86
SE¼ of SW¼	27	40	1933	1935 1937	32.77
SW¼ of SE¼	27	40		1937	2.86
SE¼ of SW¼	28	40	1931	1935 1937	45.99
NW¼ of NW¼	29	40	1930	1932	25.91
SW¼ of NW¼	29	40	1930	1932	17.40
NW¼ of SW¼	29	40	1930	1932	17.40
SW¼ of SW¼	29	40		1932 1937	10.06
SE¼ of SE¼	29	40		1937	7.55
SE¼ of SE¼	30	40		1935 1937	7.56
SW¼ of NW¼	31	40		1937	2.86
SW¼ of SE¼	31	40		1937	7.55
NW¼ of NE¼	32	40	1929	1935 1937	13.94
SW¼ of NE¼	32	40		1937	2.86
SE¼ of NE¼	32	40		1937	5.20
NE¼ of SE¼	32	40		1937	4.02
NW¼ of SE¼	32	40		1937	2.86
SW¼ of SE¼	32	40		1937	2.86
SE¼ of SE¼	32	40		1937	19.28
SW¼ of NE¼	33	40		1937	2.86
NE¼ of NW¼	33	40	1931	1935 1937	18.41
NW¼ of SW¼	33	40		1937	6.33
SW¼ of SW¼	33	40		1937	9.89
NW¼ of SE¼	33	40		1937	4.02
SW¼ of NW¼	35	40		1937	4.02
SE¼ of SW¼	35	40	1930	1932 1937	19.40
NE¼ of NE¼	36	40		1937	2.86
NE¼ of NW¼	36	40		1937	2.86
NW¼ of NW¼	36	40		1937	5.20
SW¼ of NW¼	36	40		1937	16.93
SE¼ of NW¼	36	40		1937	16.93
NE¼ of SW¼	36	40		1937	2.86
NW¼ of SW¼	36	40		1937	2.86
SW¼ of SW¼	36	40		1937	2.86
SE¼ of SW¼	36	40		1937	2.86

TOWN NO. 43 NORTH, RANGE NO. 22 WEST

Description or Parcel	Section	Acres	From	To	Total
NE¼ of NE¼	5	40	1929	1930 1932 1937	817.36
NW¼ of NE¼	5	40		1930 1935	71.53
SE¼ of NE¼	5	40		1930 1935	78.15
SW¼ of SE¼	5	40		1937	3.22
NW¼ of SW¼	6	40		1937	3.22
SW¼ of SW¼	6	40		1937	5.94
NE¼ of NE¼	7	40	1928	1932 1935	112.62
NW¼ of NE¼	7	40	1928	1932 1937	105.02
SW¼ of NE¼	7	40	1928	1935	94.27
SE¼ of NE¼	7	40	1928	1935	98.92
SW¼ of NW¼	7	40		1937	9.66
SE¼ of NW¼	7	40		1937	9.65
NE¼ of SW¼	7	40		1937	5.94
SW¼ of SE¼	11	40		1937	7.30
NW¼ of NE¼	12	40		1936	5.86
SE¼ of NW¼	12	40		1937	5.94
NE¼ of SW¼	12	40		1929 1937	34.68
SW¼ of SW¼	12	40	1928	1935	103.60
W½ of SW¼ of SE¼	14	20		1937	1.86
NW¼ of SE¼	19	40		1937	8.66
NW¼ of SW¼	19	40	1930	1931 1937	26.10
NE¼ of SW¼	22	40		1937	3.22
SE¼ of SW¼	22	40	1928 1934	1932 1935	188.07
SE¼ of NE¼	23	40		1937	4.58
SW¼ of SW¼	24	40	1928	1935 1937	106.28
SE¼ of SW¼	24	40	1928 1931	1932 1935	264.58
SW¼ of SE¼	24	40	1929	[illegible]	87.57
SE¼ of SE¼	24	40	1934	[illegible]	[illegible]
NE¼ of NE¼	25	40	[illegible]	[illegible]	7.19
SW ¼ of SE¼	27	40		[illegible]	46.69
NW¼ of SE¼	28	40		1937	1.86
NE¼ of NE¼	29	40		1937	5.22
NW¼ of SW¼	29	40		1937	3.22
SW¼ of SW¼	29	40		1937	5.94
SE¼ of SW¼	30	40		1937	5.94
SW¼ of SE¼	30	40		1937	7.30
NE¼ of NW¼	32	40		1937	5.22
NE¼ of SE¼	34	40		1937	4.58
SE¼ of SE¼	34	40		1937	3.22
SW¼ of NW¼	35	40		1937	3.22
SE¼ of SW¼	35	40		1937	3.22
SE¼ of SE¼	35	40		1937	3.22
SW¼ of SW¼	36	40	1928 1933	1931 1935 1937	11.25
SE¼ of SW¼	36	40	1928 1933	1934 1935 1937	66.41
NE¼ of SE¼	36	40		1937	110.25
SW¼ of SE¼	36	40		1937	3.22
SE¼ of SE¼	36	40		1937	4.58
				1937	4.58

TOWN NO. 38 NORTH, RANGE NO. 23 WEST

Description or Parcel	Section	Acres	From	To	Total
NE¼ of NW¼	2	40		1937	13.47
SE¼ of NW¼	2	40		1937	4.21
NW¼ of NW¼	3	40		1937	4.21
NW¼ of NE¼	4	40		1937	2.36
SW¼ of NE¼	4	40		1937	2.36
SE¼ of NE¼	4	40		1937	2.36
SW¼ of SW¼	4	40		1937	2.36
SW¼ of SE¼	4	40		1937	2.36
NW¼ of NW¼	6	31.20		1937	15.32
SW¼ of NE¼	8	40	1930	1931 1937	29.30
S½ of NE¼ of SE¼	8	20	1928	1932 1937	20.07
NW¼ of SW¼	9	40		1937	14.40
W½ of SW¼ of NW¼	10	20		1937	4.21
SE¼ of SE¼	10	40		1937	13.47
W½ of NE¼ of SE¼	10	20		1937	4.21
One square acre in the NW corner of the NW¼ of SE¼	10	1		1937	1.43
NW¼ of SE¼	11	40		1937	2.36
Commencing at a point on the N. line of Gov't. Lot 2 Sec. 14, 209 ft. E of the NW corner of said Gov't. Lot 2 running thence S. 856 ft. to the shore of Green Bay thence Easterly along the shore line of Green Bay to a point 260 ft. E. of said first line and parallel hereto, thence N. 831 ft. to the N. line of said Gov't. Lot 2 thence W. along said line 260 ft. to place of beginning excepting the State highway right of way M35, containing about 4.50 acres being a part of fractional Gov't. Lot 2	14	4.50		1937	2.36
The West 100 ft. of the East 350 ft. of that part of Gov't. Lot 4 lying S. of State Highway M35	14	.76		1937	15.32
The West 50 ft. of the E. 450 ft. of that part of Gov't. Lot 4 lying South of State Highway M35	14	.38		1937	11.62
NE¼ of NE¼	15	40	1930 1934	1931 1935 1937	208.32
NW¼ of NE¼	15	40	1930 1934	1931 1935 1937	70.94
The East 200 ft. of the SW¼ of NW¼ lying N. of Ford River containing .33 acres	15	.33		1937	3.28
All of the unplatted portion of Gov't. Lot 1 said portion lying N. of a line described as follows: Beginning 790 ft. S. of the E. ¼ stake of Sec. 15 thence running S. 71° 39' W. on the N. line of Cloverland Park Addition to the City of Escanaba a distance of 1381.81 ft. containing 30.50 acres of Sec. 15 T38N R23W	15	30.50		1937	4.21
Gov't. Lot 3 less that portion in Supervisor's Plat No. 2 Ford River Township of Sec. 15 T38N R23W	15	26.59		1937	4.21
W½ of NW¼ of SW¼	16	20	1930	1932	21.33
SW¼ of SW¼	16	40	1930	1932	50.81
NE¼ of SE¼	17	40	1930	1932	16.03
SW¼ of SW¼	17	40		1937	12.55
S½ of SW¼ of SE¼	17	20		1931	21.96
NW¼ of NW¼	19	40		1937	2.36
E½ of NW¼ of NW¼	21	20		1931	11.21
Beginning at a point on the East boundary of State Highway M35 said point being S. at right angles from a point on the N. line of Gov't. Lot 4 of Sec. 29 T38N R23W which is 1357.07 ft. E. of a point known as the NW corner of Gov't. Lot 4 thence S. 45° 28' W. on the E. boundary of said highway a distance of 116.66 ft. thence S. 72° 20' E. a distance of 332.75 ft. to a point on the highwater line on the shore of Green Bay; thence N. 14° 30' E. along said high waters of said shore of Bay a distance of 272.75 ft. to place of beginning containing about .70 acres being a part of Gov't. Lot 4	29	.70		1937	2.36
Beginning at a point on the shore of Green Bay said point being S. 14° 30' W. a distance of 526.75 ft. from a point on the N. line of Gov't. Lot 4 which is 1553 ft. E. of the NW corner of said Lot 4; thence N. 72° 20' W. 332.75 ft. to the E. boundary of State Highway M35 thence SW'ly along said boundary of said M35, 281.6 ft. thence S. 43° E. 247.5 ft.; thence S. 61° 30' E. 314.4 ft. to shore of Green Bay; thence Northerly on said shore to beginning containing 3.50 acres of Gov't. Lot 4, also less beginning at a point on the E. boundary of Highway M35 which point is 408.80 ft. S. and 1267.91 ft. E. of the NW corner of Gov't. Lot 4 of Sec. 29 T38N of R23 W; thence running S. 45° 28' W. a distance of 90.7 ft.; thence S. 67° 0' E. a distance of 386.4 ft. thence N. 11° 0' E. a distance of 100 ft.; thence N. 72° 20' W. a distance of 332.75 ft. to the point of beginning, which constitutes a parcel of land in Gov't. Lot 4 Sec. 29 T38N of R23 W containing 0.80 acres more or less	29	2.50		1937	7.91
That part of Gov't. Lot 4 of Sec. 29 T38N R23W lying West of the W. boundary of State Highway M35 containing approximately 38.30 acres of Sec. 29 T38N R23W	29	38.30		1937	4.21
All of Gov't. Lot 1 excepting the unplatted portion as shown in Sup. Plat No. 1 of Ford River Twp., Delta County	31	31.70		1937	4.21
Gov't. Lot 3	31	43		1937	4.21
Gov't. Lot 4	31	65.29		1937	7.91
All of Gov't. Lot 5 excepting the platted portion shown in Supervisor's Plat No. 1 in Ford River Twp., Delta Co.	31	47.10		1937	4.21
All of Gov't. Lot 6 excepting the platted portion as shown in Supervisor's Plat No. 1, Ford River Twp., Delta Co.	31	48		1937	26.44
All of S½ of Gov't. Lot 7 except such part as lies within the following boundarys: commencing at a point on the S. line of Sec. 31, 1030 ft. E. of the SW corner, thence E. on Sec. line 345 ft. to the shore of Green Bay thence N. 20° W. 437 ft.; thence N. 14° 45' E. 229 ft. bounded on the E. by Green Bay; thence W. 119 ft. to present highway, thence in a southernly direction along said Highway to place of beginning. Being part of S½ of Gov't. Lot 7	31	20.47		1937	5.14

TOWN NO. 39 NORTH, RANGE NO. 23 WEST

Description or Parcel	Section	Acres	From	To	Total
That part of SW¼ of SW¼ described as follows: commencing at a point 104.36 ft. E. and 33 ft. N. of the SW corner of the SW¼ of SW¼ and running N. parallel to the W. line of said SW¼ of SW¼ 208.71 ft. thence E. 104.35 ft. thence S. 208.71 ft. to a point 33 ft. N. of the S. line of said SW¼ of SW¼ thence W. 104.55 ft. to the place of beginning	1	.50		1937	2.24
W½ of SE¼ of NW¼	2	20		1937	3.09
SW¼ of SW¼ excepting right of way of County Rds C4 and C3	3	38.02		1937	3.96
The N. 35 acres of NW¼ of SE¼ except right of way of County Road C1	3	34.12		1937	3.96
SE¼ of SE¼ excepting Right of Way of County Roads C40 and C41	3	38.02		1937	4.83
NW¼ of NE¼ except right of way County Road C5	4	40.44		1937	4.21
NE¼ of NW¼ except the Right of Way of County Road C5	4	40.44		1937	26.44
North 65.3 rods of NW¼ of NW¼ excepting the Right of Way of County Road C7	4	31.82		1937	3.28
N½ of NW¼ of NE¼ excepting right of way of County Road C6	5	20.31		1937	7.91
SE¼ of NE¼ excepting the right of way of County Road C6 and C7	5	38.02		1937	6.06
N. 31.79 acres of NE¼ of NW¼ excepting the right of way of County Road C6	5	30.94		1931	27.68
E½ of W½ of NW¼	5	40.96		1937	4.21
W½ of W½ of SW¼ excepting right of way 412	5	37.52		1937	37.55
NE¼ of NW¼ excepting right of way of County Road 521 and C47	7	38.02		1937	43.11
NW fractional ¼ of NW¼ fractional ¼ excepting right of way of County Road 521	7	27.19		1937	9.77
NE¼ of NE¼ except 1 square acre in SE corner described as follows: Commencing at a point 33 ft. N. and 33 ft. W. at the SE corner of NE¼ of NE¼ and running W. 208.71 ft. thence N. 208.71 ft. thence E. 208.71 ft. to a point 33 ft. W. of E. line of said NE¼ of NE¼ thence S. 208.71 ft. to place of beginning and also excepting the right of way of County Road 412, C3 and C4	9	33.60	1933	1930 1935 1937	34.33
SW¼ of SE¼ excepting the right of way of County Road C35	9	39		1937	4.21
SW¼ of NW¼ excepting right of way County Road 412 and C3	10	38.02		1937	4.21
SE¼ of NW¼ excepting right of way of County Road 412	10	38.64		1937	4.21
SE¼ of SW¼ excepting right of way of County Road C35	10	39		1937	4.21
SW¼ of SW¼ except right of way of M. St. P. and S. Ste. M. R. R.	14	38.24	1934	1932 1935	10.30
SE¼ of SW¼	14	40	1934	1932 1935	58.19
E½ of SW¼ of NE¼	15	20		1937	2.36
Und. ½ of NE¼ of NE¼ excepting right of way of County Road C35	16	19.50		1937	2.56
NE¼ of SE¼	16	40		1937	2.36
NW¼ of SE¼ excepting right of way of County Road C35	16	39		1937	2.86
NE¼ of NE¼	18	40		1937	4.21
NW¼ of NE¼	18	40		1937	4.21
SE¼ of NE¼	18	40		1937	4.21
NE¼ of NW¼	18	40		1937	4.21
SE¼ of NW¼	18	40		1937	4.21
NE¼ of SW¼ excepting right of way of M. St. Paul and S. Ste. Marie Ry.	19	36.91		1937	2.36
NW¼ fractional ¼ of SW¼ fractional ¼ excepting right of way of M. St. Paul and S. Ste. Marie Ry.	19	26.19		1937	2.56
NW¼ of NW¼ except right of way of C. & N. W. R. R.	23	37.89	1934	1932 1935	17.86
SE¼ of NW¼ excepting right of way of C. & N. W. Ry.	26	33.99		1937	6.06
That part of N½ of SW¼ lying S. of right of way of C. & N. W. Ry. and N. of right of way and N. of highway U. S. 2	26	12.56		1937	8.84
N½ of SW¼ of SE¼	26	20		1937	4.21
NW¼ of NW¼	27	40		1937	7.91
That part of the W½ of E½ of W½ of NE¼ of SW¼ lying south of the right of way of Highway U. S. 2	27	3		1937	1.43
The West 416 ft. of that part of the NE¼ of SE¼ lying South of the right of way of the C. & N. W. R. R. and North of the right of way of Highway U. S. 2	27	44		1937	.97
The East 7.4 ft. of that part of the NE¼ of SE¼ lying South of the right of way of the C. & N. W. R. R. and North of the right of way of highway U. S. 2	27	1.85		1937	1.91
That part of the NE¼ of SE¼ lying South of the right of highway U. S. 2 excepting the W. 100 ft. of the East 624 ft. of the N. 150 ft. containing 0.34 acres; also excepting the W. 50 ft. of the E. 824 ft. of the N. 150 ft. containing 0.17 acres and also excepting that part of the W. 300 ft. of the E. 1221 ft. of the N. 150 ft. lying W. of the center of Portage Creek, containing 1.03 acres	27	28.95		1937	4.21
The West 353 ft. of that part of the SW¼ of SW¼ lying South of the right of way of Highway U. S. 2	28	4		1937	10.77
The East 80 ft. of the West 513 ft. of that part of the SW¼ of SW¼ lying South of the right of way of highway U. S. 2	28	1.05		1937	2.36
The East 80 ft. of the West 913 ft. of that part of the SW¼ of SW¼ lying South of the right of way of highway U. S. 2	28	1.25		1937	3.28
SE¼ of NE¼	29	40		1937	3.28
SW¼ of SW¼	29	40		1937	4.21
N½ of NE¼ of SE¼ and SW¼ of NE¼ of SE¼	29	30		1937	2.36
E½ of SW¼ of SE¼ excepting the right of ways of the C. & N. W. R. R. and of highway U. S. 2	29	17.12		1937	5.14
That part of the W½ of the SE¼ of SE¼ lying North of the right of way of the C. & N. W. R. R.	29	14.41		1937	2.36
SE¼ of SE¼	30	40		1937	11.62
That part of the SW¼ fractional of NW¼ fractional described as follows: commencing at a point on the W. line of Sec. 31, 2028.3 ft. S. of the NW corner of said section 31 and running N. 76° 14' East along the center line of highway U. S. 2, 326.7 ft.; thence S. 13° 46' E. 75 ft. to the place of beginning; thence N. 76° 14' E. along the SE'ly line of the right of way of highway U. S. 2, 60 ft. thence S. 13° 46' E. 140 ft. thence S. 76° 14' W. 60 ft.; thence N. 76° 14' W. 140 ft. to the place of beginning	31	0.19		1937	13.47
That part of the E½ of SW¼ lying W. of the Ford River	31	40		1937	11.62
NW fractional ¼ of NW fractional ¼ excepting the right of way of County Road 521	31	30.87		1937	19.03
SW fractional ¼ of SW fractional ¼ excepting the right of way of County Road 521	31	31.62		1937	9.77
N½ of NE¼ of SE¼ excepting the right of way of County Road C39	31	19.50	1931	1932 1937	17.56
E ¾ of SW¼ of NE¼ excepting the right of way of County Road 408	32	29.25		1937	120.92
SE¼ of NE¼ excepting the right of way of County Road 408	32	39		1937	4.21
That part of the NW¼ of NW¼ described as follows: commencing at a point 2008 ft. W. of the SE corner of the NE¼ of NW¼ and 33 ft. N. of the S. line of the NW¼ of NW¼ and running W. parallel to said S. line 200 ft.; thence N. at a right angle to said S. line 382 ft. more or less; to the SE'ly line of the right of way of highway U. S. 2; thence NE'ly along said line of right of way to the NW corner of the 8.24 acre tract of Julius Flath; to said S. line of NW¼ of NW¼ 427 ft. more or less to place of beginning	32	1.88		1937	5.14
That part of the NW ¼ of NW¼ described as follows: commencing at a point 2430 ft. W. of the SE corner of the NE¼ of NW¼ and 33 ft. N. of the S. line of the NW¼ of NW¼ and running W. parallel to said S. line 50 ft.; thence N. at a right angle to said S. line 321 ft.; more or less to the SE'ly line of the right of way of highway U. S. 2 thence NE'ly along said line of right of way to the NW corner of the 0.56 acre tract of George Kositsky; thence S. at a right angle to said S. line of NW¼ of NW¼ 332 ft. more or less to the place of beginning	32	0.38		1937	2.36
That part of the NW¼ of NW¼ described as follows: commencing at a point 2180 ft. W. of the SE corner of the NE¼ of NW¼ and 33 ft. N. of the S. line of the NW¼ of NW¼ and running W. parallel to said S. line 115 ft. more or less to the W. line of said NW¼ of NW¼ thence N. along said W. line 295 ft. more or less to the SE'ly line of the right of way of highway U. S. 2 thence NE'ly along said line of right of way to the NW corner of the 0.38 acre tract of Fred Kositsky; thence S. at a right angle to said S. line of NW¼ of NW¼, 321 ft. more or less to the place of beginning	32	0.82		1937	3.28
The W. 231 ft. of the NW¼ of NE¼ excepting the right of way of County Roads 408 and C-33	33	5.82		1937	9.77
NE¼ of NW¼ excepting the right of ways of County Roads 408 and C-33	33	38.02		1937	11.62
That part of NW¼ of NW¼ described as follows: commencing at a point on the W. line of the NW¼ of NW¼ 33 ft. N. of the SW corner of said NW¼ of NW¼ and running E. parallel to the S. line of said NW¼ of NW¼ 417.42 ft. thence N. parallel to said W. line of NW¼ of NW¼ 417.42 ft. thence W. parallel to said S. line of of NW¼ of NW¼ 417.42 ft. to the W. line of said NW¼ of NW¼ thence S. along said W. line 417.42 ft. to the place of beginning	33	4		1937	5.14
That part of NW¼ of NW¼ described as follows: commencing at a point on the W. line of the NW¼ of NW¼ 450.42 ft. N. of the SW corner of said NW¼ of NW¼ and running E. parallel to the S. line of said NW¼ of NW¼ 417.42 ft. thence S. parallel to said W. line of NW¼ of NW¼ 417.42 ft. to the N. line of the right of way of County Road 408; thence E. along said line of right of way to a point 208.71 ft. West of the East line of said NW¼ of NW¼ thence North parallel to said East line 417.42 ft.; thence East parallel to said line of right of way 208.71 ft. to the East line of said NW¼ of NW¼ thence North along said East line to the NE corner of said NW¼ of NW¼ thence West along the North line of said NW¼ of NW¼ to the NW corner of said NW¼ of NW¼; thence South along the West line of said NW ¼ of NW¼ to place of beginning	33	33		1937	6.99
SW¼ of NW¼ excepting the right of way of County Road 408	33	39		1937	7.91
SE¼ of SE¼	33	40		1937	6.06
S½ of SW¼ of SW¼	34	20		1937	2.36
SE¼ of SW¼	34	40	1931	1929 1932 1937	42.43
E½ of E½ of NW¼ of NE¼ excepting the right of way of County Road 408	35	9.75		1937	2.36
NE¼ of SW¼ of NE¼ excepting the right of way of County Road 408	35	9.50		1937	5.14
E½ of NW¼ of SW¼ of NE¼ excepting the right of way of County Road 408	35	4.75		1937	7.91
SW¼ of SW¼ of NE¼ excepting the right of way of County Rd. C-31	35	9.50		1937	5.14
SE¼ of SW¼ of NE¼	35	10		1937	5.11
W ½ of SW¼ of SE¼ of NE¼	35	5		1937	1.43
S½ of NE¼ of NW¼ excepting the right of way of County Rd. 408	35	19		1937	6.06
NE¼ of NE¼ of SE¼	35	10		1937	2.36
E½ of NW¼ of NE¼ of SE¼	35	5		1937	1.43
W½ of NW¼ of NE¼ of SE¼	35	5		1937	1.43
S½ of NE¼ of SE¼	35	20		1937	4.21
NW¼ of SE¼ excepting the right of way of County Road C-31	35	39		1937	6.06
SW¼ of SE¼ excepting the West 5 acres of the S½ thereof and excepting the right of way of County Road C-31	35	34.50		1937	5.14
The West 5 acres of the S½ of SW¼ of SE¼ excepting the right of way of County Road C-31	35	4.50		1937	1.43
SE¼ of SE¼	35	40		1937	6.06

TOWN NO. 40 NORTH, RANGE NO. 23 WEST

Description or Parcel	Section	Acres	From	To	Total
SE¼ of NE¼	2	40		1937	3.28
SE¼ of SE¼	2	40		1937	6.06
SW¼ of SW¼	3	40		1937	5.14
Lot 5	3	63.80	1930	1931 1937	52.01
NE¼ of NE¼	4	35.95	1930	1931 1937	19.32
SE¼ of NE¼	4	40	1930	1931 1937	63.85
NE¼ of NW¼	4	35.80		1937	4.21
NW¼ of NW¼	4	35.73		1937	4.21
E½ of SW¼ of NW¼	4	20		1937	7.91
SE¼ of NW¼	4	40		1937	6.06
NE¼ of SE¼	4	40		1937	5.14
NW¼ of SE¼	4	40		1937	10.69
Lot 2	10	34.40		1937	2.36
Lot 3	10	29.70		1937	2.36
SW¼ of NE¼	10	40		1937	2.36
That part of Gov't. Lot 4 South of North Eighth line	11	20.60		1937	2.36
Lot 3	11	27.70		1937	2.36
S½ of NE¼ of NE¼	12	20		1937	2.36
A strip of land located in the SW¼ of NE¼ of Sec. 12 T40N R23W described as follows: a strip of land 10 rods wide by 80 rods long running E. and W. located in the S. end of the SW¼ of NE¼ containing 5 acres	12	5		1937	3.28
Lot 5	12	26.60		1931	15.35
S. 10.85 acres of N½ of Lot 6	12	10.85	1929	1930	16.85
Und. ½ of N½ of Lot 6	12		1931	1933 1937	20.98
N½ of Lot 6 except the S½ of N½ of Lot 6	12	10.85		1934	2.68
S½ of N½ of Gov't. Lot 6	12	21.70		1937	4.21
S½ of Lot 6	12		1929	1935	49.98
Gov't. Lot 8	12	26.60	1930	1931 1937	28.73
NE¼ of SE¼	12	40	1931 1934	1932 1935 1937	120.51
NE¼ of NE¼	13	40		1937	3.28
E½ of SE¼ of NE¼	13	20		1937	2.36
W½ of SE¼ of NE¼	13	20		1937	2.36
W½ of NE¼ of SE¼	13	20		1937	9.77
SW¼ of SE¼	14	40	1930	1931 1937	49.32
N½ of NE¼ of NE¼	15	20		1935	2.67
S½ of NE¼ of NE¼	15	20	1933	1931 1935 1937	15.60
NW¼ of NE¼	15	40	1933	1931 1935 1937	15.60
SW¼ of NE¼	15	40	1933	1931 1935 1937	15.60
SE¼ of NE¼	15	40	1933	1931 1935 1937	15.60
NE¼ of NW¼	15	40	1933	1931 1935 1937	15.60
NW¼ of NW¼	15	40	1933	1931 1935 1937	15.60
SW¼ of NW¼	15	40	1933	1931 1935 1937	15.60
SE¼ of NW¼	15	40	1933	1931 1935 1937	15.60
NE¼ of SW¼	15	40	1933	1931 1935 1937	15.60
NW¼ of SW¼	15	40	1933	1931 1935 1937	15.60
SW¼ of SW¼	15	40	1933	1931 1935 1937	15.60
SE¼ of SW¼	15	40	1933	1931 1935 1937	15.60
NW¼ of SE¼	15	40	1933	1931 1935 1937	15.60
SW¼ of SE¼	15	40	1933	1931 1935 1937	15.60
NW¼ of NE¼	16	40		1937	8.28
NE¼ of NW¼	17	40	1928	1935 1937	62.21
SE¼ of NW¼	17	40	1928	1935 1937	62.21
SE¼ of SE¼	17	40	1931	1932	11.59
NW¼ of NE¼	18	40	1930	1932	33.50
SE¼ of SE¼	18	40		1937	9.77
NW¼ of NW¼	20	40		1937	7.20
NE¼ of SE¼	20	40		1931	13.91
SE¼ of SE¼	20	40		1937	15.32
NE¼ of NW¼	22	40		1937	4.21
SW¼ of NW¼	22	40		1937	7.91
That part of the N½ of NW¼ of NE¼ lying West of State Road	23	7	1930	1931 1937	45.44
NE¼ of NW¼	23	40	1930	1931 1937	16.89
N½ of NW¼ of NW¼	24	20	1930	1932	28.92
NE¼ of SE¼	25	40		1937	11.62
Part of Gov't. Lot 3 East of E. & L. S. Ry. except track owned by the Escanaba Traction Co. and E. & L. S. Ry.	25	12.25		1937	1.43
NW¼ of SW¼	26	40		1937	19.03
NE¼ of SW¼	27	40		1937	28.29
2 acres of land situated in the SE¼ of SW¼ of Sec. 27 T40N R23W described as follows: Beginning at a point which is 33 ft. N. and 33 ft. W. of the SW corner of the SE¼ of SW¼ of Sec. 27 T40N R23W of Michigan thence W. parallel to and 33 ft. N. of the S. line of said forty a distance of 208.75 ft. thence N. 417.50 ft. thence E. 208.75 ft. thence S. parallel to and 33 ft. W. of the E. line of said forty 417.50 ft. to place of beginning containing 2 acres	27	2		1937	4.21
SE¼ of SE¼	27	40		1937	28.29
NW¼ of NE¼ less 15 acres sold described as follows: beginning at the NW corner of the NW¼ of NE¼ of Sec. 28 thence running 812 ft. E. along the N. line thence S. at right angle to last mentioned line 820 ft. thence W. at right angles to the last line 812 ft. to the W. line thence N. on said W. Sec. line 820 ft. to place of beginning	28	25		1937	5.14
SW¼ of NE¼	28	40		1937	4.21
SE¼ of NE¼	28	40		1937	4.21
N½ of NW¼	28	80		1937	50.52
That part of the SE¼ of SW¼ Sec. 29 T40N R23W beginning at the SW corner of the SE¼ of SW¼ thence running E. 50 ft. along said Sec. line thence N. 100 ft. thence W. 50 ft. thence S. 100 ft. to place of beginning	29	.12	1932	1935 1937	32.22
S½ of S½ of NE¼	30	40		1932	58.84
E½ of NW¼ of NE¼ and E½ of SW¼ of NE¼	31	40		1937	9.77
E½ of W½ of W½ of NE¼	31	20		1937	7.91
W½ of W½ of W½ of NE¼	31	20		1937	5.14
SE¼ of NE¼	31	40		1937	37.55
SE¼ of NW¼	31	40		1937	2.36
W½ of SW¼	31	60.88		1930 1937	34.19
NW¼ of SE¼	31	40		1937	3.28
Beginning 459 ft. S. and 33 ft. E. of NW corner of Sec. 32 T40N R23 W. Delta Co., Michigan thence running S. parallel to and 33 ft. E. of the W. Sec. line of said Section 150 ft. thence E. at right angles 118 ft. thence N. 150 ft. thence W. 118 ft. to place of beginning being a part of the W ¾ of the NW¼ of NW¼ containing approximately 0.406 acres	32			1937	11.62
West ¾ of SW¼ of NW¼	32	30		1937	11.62
SE¼ of SW¼	32	40	1931	1935 1937	59.51
SW¼ of SE¼	32	40		1937	4.21
SE¼ of SE¼	32	40		1937	3.28
NE¼ of NW¼	33	40	1931	1935 1937	176.52
NW¼ of NW¼	33	40		1931 1937	227.06
NW¼ of SW¼	33	40		1933 1937	19.75
NE¼ of SE¼	33	40		1937	3.28
NW¼ of SW¼	34	40		1937	4.21
SW¼ of SW¼	34	40		1937	2.86
Commencing at a point 264⅔ ft. S. of quarter post between Sec. 26 and 35 thence running S. along the line 264 ft. 4 inches thence E. to center line of GB and BD State Road thence W. along the line of said State Road 295 ft. 8 inches to a point to line E. of beginning thence W. to place of beginning and being part of NW¼ of NE¼ of Sec. 35 T40N R23 W	35	1		1937	17.18
N½ of N½ of SW¼ of NW¼	35	10		1937	13.47
N½ of N½ of SE¼ of NW¼	35	10		1937	3.28

TOWN NO. 41 NORTH, RANGE NO. 23 WEST

Description or Parcel	Section	Acres	From	To	Total
NW¼ of NW¼	1	39.65		1937	7.55
NE¼ of SE¼	1	40		1937	5.20
NE¼ of SW¼	2	40		1937	2.86
SE¼ of SW¼	2	40		1937	2.86
NW¼ of SE¼	2	40		1937	2.86
NE¼ of NE¼	3	38.05		1937	4.02
SE¼ of NE¼	3	40		1937	2.86
NE¼ of NW¼	3	38.25		1937	4.02
SE¼ of NW¼	3	40		1937	4.02
SW¼ of SE¼	3	40		1937	5.20
NE¼ of NE¼	4	40	1935	1937	15.86
NW¼ of NE¼	4	40	1935	1937	15.86
SW¼ of NE¼	4	40	1935	1937	15.86
SE¼ of NE¼	4	40	1935	1937	15.86
NW¼ of NW¼	4	40	1936	1937	10.74
SW¼ of NW¼	4	40	1936	1937	10.74
SW¼ of SW¼	10	40		1937	2.86
SW¼ of NE¼	11	40		1937	2.86
NE¼ of SE¼	11	40		1937	2.86
SE¼ of SE¼	11	40		1937	4.02
NE¼ of NE¼	13	40	1929 1933	1931 1935	68.44
SE¼ of NE¼	13	40	1929 1933	1931 1935	36.52
NW¼ of SW¼	16	40		1937	2.86
SW¼ of SW¼	16	40		1937	2.86
SE¼ of SW¼	16	40		1937	2.86
Lot 2	17	27.70		1937	2.23
Lot 7	17	56.50		1937	3.99
SW¼ of SE¼	23	40		1937	2.86
SE¼ of SE¼	26	40		1937	2.86
SE¼ of NE¼	27	40	1929	1931	27.81
SW¼ of SW¼	27	40		1937	4.02
SW¼ of SE¼	27	40		1937	4.02
SE¼ of SE¼	27	40		1937	4.02
NE¼ of NE¼	30	40		1937	6.06
SE¼ of NE¼	30	40		1937	6.06
SE¼ of SW¼	30	40		1937	6.06
NE¼ of SE¼	30	40		1937	5.14
NE ¼ of NE¼	31	40		1931	14.68
NW¼ of SW¼	31	44.30		1937	6.06
SW¼ of SW¼	31	44.10		1937	13.47
That part of NW¼ of SE¼ lying N. of E. & L. S. R. R.	31	5		1937	4.21
NE¼ of NE¼	34	40	1930	1932 1937	48.42
NW¼ of NE¼	34	40	1930	1932 1937	48.42
SW¼ of NE¼	34	40	1930	1932 1937	48.42
SE¼ of NE¼	34	40	1930	1932 1937	48.42
NE¼ of NW¼	34	40	1930	1932 1937	48.42
NW¼ of NW¼	34	40		1937	6.33
SW¼ of NW¼	34	40		1937	6.33
Lot 2	34		1930	1932	59.57
Lot 3	34		1930	1932	59.57

TOWN NO. 42 NORTH, RANGE NO. 23 WEST

Description or Parcel	Section	Acres	From	To	Total
NE¼ of SW¼	1	40		1937	3.22
SE¼ of SW¼	1	40		1937	3.22
W½ of NW¼ of NE¼	2	20	1930	1931	87.79
NE¼ of NW¼	3	40		1937	33.11
NW¼ of NW¼	3	40		1937	10.02
SW¼ of SE¼	3	40		1937	7.30
SE¼ of SE¼ less lot sold to Wm. Raine described as follows: starting at a point 116 ft. E. of center line of SE¼ of SE¼ of Sec. 3 T42N R23W thence East 230 ft. thence S 100 ft. thence W 205 ft. to center of M35 State Hy. thence N 103 ft. to place of beginning	3	39.50		1937	10.02
Starting at a point 116 ft. E. of center line of SE¼ of SE¼ of Sec. 3 T42N R23 W. thence E. 230 ft. thence S. 100 ft. thence W. 205 ft. to center of M35 State Hy. thence N. 103 ft. to place of beginning	3	.50		1937	3.22
NE¼ of NE¼	4	40		1937	11.37
NW ¼ of NE¼	4	40		1937	11.37
NW¼ of SW¼	4	40		1937	5.94
SW¼ of SW¼	4	40		1937	5.94
NW¼ of SE¼	4	40	1930	1931	66.22
SW¼ of SE¼	7	40		1937	11.37
SE¼ of SE¼	7	40		1937	3.22
NE¼ of NE¼	8	40		1937	3.22
NW¼ of NE¼	8	40		1937	3.22
SW¼ of NE¼	8	40		1937	3.22
NW¼ of SE¼	9	40		1937	3.22
SE¼ of SE¼	9	40	1928	1935 1937	49.41
NW¼ of NE¼	10	40		1937	3.22
NW¼ of SE¼	10	40	1929	1935 1937	40.06
SW¼ of SE¼	10	40	1929	1935 1937	40.06
SW¼ of NE¼	11	40		1937	3.22
NW¼ of NE¼	12	40		1937	3.22
NW¼ of NE¼	15	40		1937	4.58
NE¼ of NW¼	15	40		1937	5.94
NW¼ of SW¼	16	40		1937	3.22
SE¼ of SW¼	17	40		1937	3.22
SW¼ of NE¼	18	40		1937	3.22
NW¼ of NW¼	18	40		1937	8.65
SW¼ of NW¼	18	40		1937	3.22
SE¼ of NW¼	18	40		1937	3.22
NE¼ of SW¼	18	40		1937	3.22
NW¼ of SW¼	18	40		1937	3.22
SE¼ of SE¼	19	40	1929	1931	24.14
SW¼ of NW¼	22	40		1937	3.22
SE¼ of NW¼	22	40		1937	3.22
NW¼ of NW¼	23	40		1937	3.22
SW ¼ of NE¼	25	40	1933	1935 1937	49.11
SE¼ of NE¼	25	40		1937	3.22
NE¼ of NW¼	25	40		1937	3.22
NW¼ of SE¼	26	40	1933	1935 1937	12.61
SW¼ of SE¼	25	40		1937	1.86
SE¼ of SE¼	25	40		1937	4.58
SE¼ of NE¼	26	40		1937	3.22
NE¼ of NE¼	30	40	1929	1931	83.29
NW¼ of NE¼	32	40		1937	3.22
SW¼ of NE¼	32	40		1937	3.22
NE¼ of NW¼	32	40		1937	3.22
SW¼ of NW¼	32	40		1937	3.22
SE¼ of NW¼	32	40		1937	3.22
NE¼ of SW¼	35	40		1937	3.22
SW¼ of SW¼	35	40		1937	5.94
SE¼ of SW¼	35	40		1937	5.94
SE¼ of SE¼	35	40		1937	4.58
NE¼ of NE¼	36	40		1937	3.22
SE¼ of NE¼	36	40		1937	3.22
SE¼ of SW¼	36	40	1929	1931 1937	26.72

TOWN NO. 43 NORTH, RANGE NO. 23 WEST

Description or Parcel	Section	Acres	From	To	Total
NW¼ of NE¼	1	40		1937	3.22
NE¼ of NW¼	2	40		1937	8.65
SE¼ of NW¼	2	40		1937	8.65
SE¼ of NW¼	4	40		1937	3.22
NE¼ of SW¼	4	40		1937	7.30
NW¼ of SW¼	4	40		1937	7.30
SE¼ of SW¼	4	40		1937	5.94
NE¼ of SE¼	4	40	1930	1927 1932 1937	83.07
NE¼ of NW¼	5	40		1937	3.22
SW¼ of NW¼	5	40		1937	3.22
SE¼ of NW¼	5	40		1937	4.58
NE¼ of SW¼	5	40		1937	16.81
NW¼ of SW¼	5	40	1931	1932 1937	34.01
NW¼ of SE¼	5	40		1937	7.30
South 4 acres of NW¼ of NW¼	6	4		1937	1.86
Beginning at a point on the E. boundary line of Highway M35 said point being N. 27° 30' W. 901 ft. from a point which is 176 ft. W. of SE corner of the NE¼ of SE¼ Sec. 6 thence running N. 62° 30' E. 75 ft. thence 27° 30' W. 53 ft. thence S. 62° 30' W. 75 ft. thence 27° 30' E. 53 ft. to point of beginning containing .10 acres all a part of NE¼ of SE¼ Sec. 6 T 43N R23 W	6	.10		1937	7.30
SW¼ of SE¼	6	40		1937	11.37
All that part of the SE¼ of SE¼ of Sec. 6 lying West of C. & N. W. Ry. tracks	6	34		1937	14.09
NE¼ of NE¼	7	40		1937	5.94
NW¼ of NE¼	7	40		1937	5.94
SW¼ of NE¼	7	40		1937	4.58
NE¼ of NW¼	7	40		1937	11.37
SW¼ of NW¼	7	40		1937	7.30
SE¼ of NW¼	7	40		1937	5.94
NE¼ of SW¼	7	40		1937	5.94
NW¼ of SW¼	7	40		1937	5.94
SE¼ of NE¼	8	40		1937	7.30
NE¼ of NW¼	8	40		1937	3.22
NW¼ of NW¼	8	40		1937	3.22
SE¼ of NW¼	8	40		1937	5.94
NW¼ of NE¼	9	40		1937	3.22
NE¼ of NE¼	12	40		1937	4.58
SE¼ of NE¼	12	40		1932 1937	21.30
SW¼ of NW¼	12	40		1937	7.30
SE¼ of NW¼	12	40		1937	8.22
NE¼ of SE¼	12	40		1932 1937	21.30
NE¼ of NE¼	14	40		1937	10.02
SE¼ of NE¼	14	40		1937	5.94
SW¼ of NE¼	17	40		1937	3.22
SE¼ of SE¼	17	40		1937	3.22
NE¼ of NW¼	20	40		1937	5.94
SW¼ of SE¼	20	40		1937	3.22
NE¼ of NE¼	21	40		1937	3.22
NW¼ of NE¼	21	40		1937	8.22
SE¼ of NW¼	21	40		1937	4.58
SE¼ of NE¼	23	40	1930	1932 1937	65.57
NE¼ of NW¼	24	40	1931	1929 1935	29.23
NW¼ of NW¼	24	40	1931	1929 1935	43.68
NE¼ of NE¼	26	40		1932 1937	8.04
NW¼ of SW¼	26	40		1937	3.22
SW¼ of SW¼	27	40	1929	1931 1937	40.10
SE¼ of SW¼	28	40		1937	3.22
SW¼ of SE¼	28	40		1937	11.37
NW¼ of NE¼	29	40		1937	7.30
NE¼ of NW¼	29	40		1937	10.02
NW¼ of NE¼	31	40		1937	4.58
NE¼ of NE¼	32	40		1937	3.22
NW¼ of NE¼	32	40		1937	41.26
SW¼ of NE¼	32	40		1937	5.94
SE¼ of NE¼	32	40		1937	3.22
NE¼ of NW¼	32	40		1937	8.65
NW¼ of NW¼	32	40		1937	4.58
NE¼ of NW¼	33	40		1937	3.22
NW¼ of NW¼	33	40		1937	3.22
NE¼ of SW¼	33	40		1937	3.22
NE¼ of NW¼	34	40		1937	8.65
SW¼ of SW¼	34	40		1937	4.58
Beginning at a point 150 ft. W. from S. ¼ post of Sec. 34 T43N R23W thence running N. 164 ft. to W. boundary line of C. & N. W. Ry. right of way thence SE'ly along said right of way to the Sec. line on S. side of said Sec. 34 thence W. about 100 ft. to place of beginning, all of which is a part of SE¼ of SW¼ of Sec. 34 T43N R23W	34	.10		1937	3.22
All that part of SE¼ of SW¼ lying E. of C. & N. W. Ry. and M35	34	7		1937	1.86
Beginning at a point on S. line of Sec. 34 T43N R23 W. a distance of 150 ft. W. of ¼ post on said Sec. line being place of beginning, thence running N. 164 ft. to W. boundary line of C. & N. W. Ry. thence NW'ly along said boundary line 430 ft. thence 342 ft. thence N. 208 ft. thence W. 254 ft. thence S. 834 ft. to S. Sec. line thence E. 175 ft. thence N. 300 ft. thence E. 15 ft. thence S. to Sec. line 300 ft. to point of beginning, all of which is a part of SE¼ of SW¼ Sec. 34 T43N R23 W	34	7		1937	5.94
W½ of SW¼ of SE¼	35	20	1930	1931	16.92
NE¼ of NE¼	36	40	1930	1931 1937	38.80
S½ of NE¼	36	40		1937	8.22

TOWN NO. 37 NORTH, RANGE NO. 24 WEST

Description or Parcel	Section	Acres	From	To	Total
N½ of NE¼ of NE¼	1	20		1937	8.28
N½ of NW¼ of NE¼	1	20		1937	8.28
SE¼ of NE¼	1	40		1937	4.21
Commencing at a point of intersection of the Westerly line of State Highway M35 with the South line of said SW¼ of SW¼ Sec. 1 and running from thence NE'ly along said Westerly line of said Highway 75 ft. thence NW'ly at right angles to said Highway 150 ft. thence SW'ly at right angles to the line last run 183 ft. to the S. line of said 40 acre tract; thence E. along S. line 183 ft. to place of beginning, containing 0.47 acres	1	.47		1937	1.91
SW¼ of SW¼	3	40		1937	2.36
SE¼ of SW¼	3	40		1937	3.28
NE¼ of NW¼	4	40.26		1937	5.15
NW¼ of NW¼	4	40.38		1937	8.28
SE¼ of SW¼	4	40		1937	3.28
SW¼ of SE¼	4	40		1937	2.36
SE¼ of SE¼	4	40		1937	2.36
NE¼ of NE¼	9	40		1937	3.28
NW¼ of NE¼	9	40		1937	3.28
NE¼ of NW¼	9	40		1937	3.28
NW¼ of NW¼	9	40		1937	3.28
NW¼ of NW¼	10	40		1937	8.28
SW¼ of NW¼	10	40		1937	3.28
NW¼ of NE¼	11	40		1937	5.14
SW¼ of NE¼	11	40		1937	7.91
SE¼ of NE¼	11	40		1937	6.06
SW¼ of NW¼	12	40		1937	16.25
SE¼ of NW¼	12	40		1937	2.36
NW¼ of SW¼	12	40	1929	1932	43.48
Lot 3	12		1931	1932	46.04
Gov't. Lot 2	13	18.78		1937	11.62
NW¼ of NW¼	18	36.76		1937	2.36
That part of Gov't. Lot 2 which is described as follows: Beginning at the water edge of Green Bay between Gov't. Lot 1 and 2; thence running W. 250 ft. thence S. 100 ft. thence E. parallel with the first line run to the water edge of Green Bay; thence in a northerly direction along the water edge to place of beginning, being part of Gov't. Lot 2	26	.75		1937	1.48

(Continued on Page Three)

ANNUAL TAX SALE

(Continued from Page One)

TOWN NO. 40 NORTH, RANGE NO. 22 WEST

Description or Parcel — Section — Acres — Years for Which Delinquent From To Inclusive — Total of Taxes Interest and Charges Due in Said Years Dollars Cents

That part of fractional Sec. 12 T40N R22W commencing 180 ft. 22½° W. of the SE corner of said Sec. continuing N. 22½° W. 401 ft. to the waters of Little Bay de Noc thence SW'ly along the waters of said Bay 117.8 ft. thence S. 34° E. 396.4 ft. to the N. boundary of a 20 ft. road and 120 ft. distant from the foot of a bluff thence N. along said road 36 ft. to place of beginning Buckbee Parcel No. 10 12 .68 1937 1.43

That part of fractional Sec. 12 T40 R22W beginning 180 ft. N. 45½° W. of the SE corner of said Sec. continuing thence N. 45½° W. 408.6 ft. to the waters of Little Bay de Noc thence SE'ly along the said waters of said Bay 122.1 ft. thence S. 56¾° E. 430 ft. to the NW'ly boundary of a 20 ft. road and 120 ft. distant from the foot of a bluff, thence Easterly along said road 35.8 ft. to place of beginning—Buckbee Parcel No. 12 12 .73 1937 1.43

NE¼ of SW¼ 18 40 1937 3.28

S½ of NW¼ of SW¼ 18 20 1937 3.28

SW ¼ of SE¼ 19 40 1937 7.91

Commencing at a point on the S. line of Sec. 19 T40N R22W 160 ft. E. of the center line of the main track of C. & N. W. RR. thence E. on the said S. line of Sec. 19 T40N R22W 333.4 ft. to the SW corner of the SE¼ of SE¼ of Sec. 19 T40N R22W thence N. on the W. line of said SE¼ of SE¼ of SE¼ of Sec. 19 T40N R22W 665.5 ft. thence W. at right angles to the last line 144.5 ft. thence SW'ly 692.6 ft. to place of beginning 19 3.64 1937 3.28

NE¼ of NW¼ of NW¼ 20 10 1937 2.36

SE¼ of NW¼ less 5 acres sold described as follows: commencing at the NE corner of the SE¼ of NW¼ of Sec. 20 T40N R22W running S. on the East line of said SE¼ of NW¼ a distance of 466.7 ft. thence N at right angles to last mentioned line a distance of 466.7 ft. to place of beginning all of which is in the NE corner of the SE¼ of NW¼ of Sec. 20 T40N R22W 20 35 1937 3.28

NE¼ of SW¼ 20 40 1937 4.21

A parcel of land containing 2 acres described as follows: commencing at the intersection of Sec. 20 T40N R22W thence E. along said N. line of said highway 16 rods thence S 20 rods thence W. 16 rods thence S. 20 rods to place of beginning 20 2 1937 3.28

NE¼ of NE¼ less 4 acres sold and described as follows: commencing at a point in NE¼ of NE¼ of Sec. 30 T40N R22W thence in SE'ly direction along E. line of said right of way 336 ft. thence direct E. 419 ft. thence N. at right angles about 425 ft. to the S. line of highway which runs W. out of the City of Gladstone, thence W. along the S. line 400 ft. to the place of beginning—containing more or less 4 acres 30 36 1937 6.06

Part of NE¼ of NE¼ of Sec. 30 T40N R22W commencing at a point in NE¼ of NE¼ of Sec. 30 T40N R22W thence in SW'ly direction along E. line of said right of way 336 ft. thence direct E. 419 ft. thence N. at right angles 425 ft. to the S. line of highway which runs W. out of the City of Gladstone thence W. along the S. line 400 ft. to place of beginning, containing 4 acres more or less 30 4 1937 2.36

SE¼ of NE¼ 30 40 1937 5.14

NE¼ of NW¼ 30 40 1930 1935 1937 41.45

NW¼ of NW¼ 30 40 1937 6.06

SW¼ of NW¼ 30 40 1931 1932 1934 1935 1937 35.34

TOWN NO. 41 NORTH, RANGE NO. 22 WEST

NE¼ of NW¼ 2 40.37 1930 1932 1937 19.78

SE¼ of NW¼ 2 40 1930 1932 1937 58.17

NE¼ of SE¼ 3 40 1930 1932 1937 58.17

SE¼ of SE¼ 3 40 1930 1932 1937 28.98

NE¼ of NW¼ 4 42.12 1937 9.89

NW¼ of NW¼ 4 41.50 1937 12.24

N½ of SW¼ of NW¼ 4 20 1937 4.00

SE¼ of NW¼ 4 38.25 1937 12.24

NE¼ of NE¼ 5 41.14 1937 23.97

NW¼ of NE¼ 5 40.87 1937 2.84

SW¼ of NE¼ 5 40 1937 8.72

SE¼ of NE¼ except Lot 29 of Sup. Plat of Village of Perkins, Delta Co. 5 38 1931 1932 39.15

SW¼ of NW¼ 5 40 1930 1935 1937 46.47

NW¼ of SW¼ 5 40 1930 1935 1937 99.05

One lot beginning 582 ft. N. of SW corner of NW¼ of NE¼ running N. 184 ft. SE'ly along C. & N. W. Ry. right of way 198 ft. W. 93 ft. to point of beginning 6 1 1937 4.00

NW¼ of SW¼ 6 44.68 1937 10.03

One Lot beginning at point 180 ft. W of NE corner—NW¼ of SW¼ thence S. 208 ft. W. 208 ft. N. 208 ft. E. 208 ft. to beginning 6 1 1937 1.67

SW¼ of SW¼ 6 44.76 1937 5.20

SW¼ of NW¼ 6 44.60 1937 7.55

SE¼ of NE¼ 8 40 1937 7.55

NE¼ of SE¼ 8 40 1931 1935 1937 54.79

N½ of NE¼ of SW¼ 9 20 1930 1932 1937 87.76

NW¼ of SW¼ 9 40 1931 1935 1937 90.86

N½ of SE¼ of SW¼ 9 20 1931 1935 1937 31.86

NE¼ of SE¼ 9 40 1931 1935 1937 44.89

N½ of NW¼ of SE¼ 9 20 1930 1932 1937 12.42

N½ of SW¼ of SE¼ 9 20 1931 1935 1937 18.25

SW¼ of SE¼ 10 40 1937 5.20

NW¼ of NW¼ 12 40 1937 2.86

NE¼ of SW¼ 13 40 1937 4.02

NW¼ of SW¼ 13 40 1937 4.02

SE¼ of NW¼ 14 40 1937 7.55

NE¼ of SW¼ 14 40 1937 2.86

NW¼ of SW¼ 14 40 1931 1935 1937 19.10

SW¼ of SW¼ 14 40 1931 1935 1937 19.09

SE¼ of SW¼ 14 40 1937 2.86

SW¼ of SE¼ 14 40 1930 1931 1933 1937 27.17

SE¼ of NE¼ 15 40 1937 2.86

NW¼ of SW¼ 15 40 1937 5.20

SW¼ of SW¼ 15 40 1937 5.20

NW¼ of SW¼ 16 40 1931 1935 1937 35.93

SW¼ of SW¼ 16 40 1931 1935 1937 178.51

SE¼ of SE¼ 16 40 1929 1937 18.03

SE¼ of NE¼ 17 40 1930 1935 1937 25.53

NE¼ of SE¼ 17 40 1931 1935 1937 18.20

That part of SE¼ of SE¼ East of C. & N. W. Ry. right of way 17 13 1932 1937 3.83

NE¼ of NW¼ 18 40 1937 4.02

NW¼ of NW¼ 18 44.33 1937 7.55

SW¼ of NW¼ 18 44.10 1937 5.20

NW¼ of SW¼ 18 43.98 1937 2.86

NE¼ of NE¼ 19 40 1931 1932 1937 13.39

SE¼ of NE¼ 19 40 1931 1932 1937 46.63

S½ of NW¼ 19 83.95 1937 5.15

NE¼ of SE¼ 19 40 1929 1935 87.52

NW¼ of SE¼ 19 40 1929 1935 56.17

SE¼ of NE¼ 20 40 1937 6.99

N½ of SW¼ 20 80 1930 1932 1937 86.78

NW¼ of SE¼ 20 40 1937 4.40

SW¼ of SE¼ 20 40 1932 1935 22.50

SE¼ of SE¼ 20 40 1931 1935 142.99

NW¼ of NE¼ 21 40 1937 3.28

SW¼ of NE¼ 21 40 1937 6.99

SE¼ of NW¼ 21 40 1932 1935 30.36

NE¼ of SW¼ 21 40 1932 1935 1937 126.80

NW¼ of SW¼ 22 40 1937 14.40

E½ of NE¼ 25 80 1937 4.21

NE¼ of SE¼ 25 40 1937 2.36

SE¼ of SE¼ 25 40 1937 4.21

NE¼ of SW¼ 26 40 1937 2.36

SW¼ of NE¼ 27 40 1937 2.36

S½ of NW¼ 27 80 1937 4.21

NE¼ of SW¼ 27 40 1937 2.36

NW¼ of NE¼ 28 40 1937 6.06

That part of SE¼ of NW¼ lying West of right of way of C. & N. W. Ry. 28 5 1937 3.28

The North 901 feet of SE¼ of SW¼ 28 28 1931 1932 1937 16.83

That part of S. 209.5 ft. of SE¼ of SW¼ lying West of C. & N. W. Ry. 28 2 1937 3.28

SW¼ of SE¼ 28 40 1929 1932 1937 34.18

NE¼ of NW¼ 29 40 1931 1932 17.35

SE¼ of NW¼ 29 40 1937 2.36

S½ of NE¼ 30 80 1937 6.06

SE¼ of NE¼ 30 40 1930 1932 37.96

SE¼ 30 160 1937 6.06

N½ of SE¼ 31 80 1931 1937 28.74

SE¼ of NW¼ 32 40 1937 2.36

NW¼ of NE¼ 33 40 1929 1932 1937 49.66

Commencing at a point on SW corner of NE¼ of NW¼, Sec. 33 T41N R22W thence E. along the S. line of said forty to SE corner thence N. along the E. boundary line of said forty a distance of 190 ft. thence W. on a line parallel to and 190 ft. N. of S. boundary of said forty to the W. boundary line of said forty thence S. along the W. boundary of said forty a distance of 190 ft. to place of beginning subject to all excepting highway and RR right of ways and excepting that part lying W. of C. & N. W. Ry. 33 2 1937 5.14

TOWN NO. 41 NORTH, RANGE NO. 22 WEST

Description or Parcel — Section — Acres — Years for Which Delinquent From To Inclusive — Total of Taxes Interest and Charges Due in Said Years Dollars Cents

Commencing at a point beginning at the NW corner of NE¼ of NW¼ Sec. 33 T41 N R22 W thence measuring S. along the W. line of said forty 190 ft., this is the point of beginning thence E at right angles to the E line of said forty thence S. along the said E. mentioned line 190 ft. thence W. at right angles to the W line of said NE¼ of NW¼ thence N. along said W line 190 ft. to place of beginning this is subject to all excepting highway power line and R. R. right of way 33 5 1937 5.14

All that part North of 190 ft. of NE¼ of NW¼ Sec. 33 T41 N R22W lying E of highway M35 and right of way of C. & N. W. Ry. 33 2.50 1937 3.28

Commencing at a point as follows: the NW corner of SE¼ of NW¼ of Sec. 33 T41N R22W thence measuring S 570 ft. this is point of beginning thence E at right angles to the C. & N. W. Ry. thence S 100 ft. thence W at right angles to W. line of said forty thence N. along said W. line 100 ft. to place of beginning 33 1 1937 2.36

Beginning at a point on E. border of highway M35, 200 ft. from N. line of NE¼ of SW¼ and S. 100 ft. along highway M35 thence E. to E. line of NE¼ of SW¼ thence N. 100 ft. along said line thence W. to place of beginning containing one acre more or less 33 1 1937 1.43

SW¼ of SE¼ 33 40 1937 3.28

NE¼ of NW¼ 35 40 1937 2.55

All that part of NE¼ of NE¼ of Sec. 36 T41N R22W except commencing at the NE corner of Sec. 36 thence W on Sec. line 16 rods thence S. at right angles to last line 61 rods thence E. at right angles to E. line 16 rods thence N. on E. Sec. line 61 rods to place of beginning being part of NE¼ of NE¼ 36 34 1937 10.69

SE¼ of NE¼ 36 40 1937 2.36

NE¼ of NW¼ 36 40 1937 3.28

SE ¼ of SW¼ 36 40 1929 1932 42.94

NW¼ of SE¼ 36 40 1937 5.14

TOWN NO. 42 NORTH, RANGE NO. 22 WEST

NE¼ of NE¼ 2 41.48 1937 2.86

NW¼ of NE¼ 2 41.29 1937 4.02

NE¼ of NW¼ 2 41.10 1937 6.35

SW¼ of NE¼ 8 40 1937 4.02

NW¼ of NW¼ 8 40 1937 2.86

SW¼ of NW¼ 8 40 1937 2.86

SE¼ of NW¼ 8 40 1937 2.86

NW¼ of NE¼ 9 40 1937 2.86

SW¼ of NE¼ 9 40 1937 2.86

NE¼ of SE¼ 9 40 1937 2.86

NE¼ of NW¼ 12 40 1937 5.20

NW¼ of NW¼ 12 40 1937 5.20

SW¼ of NW¼ 12 40 1937 5.20

SE¼ of NW¼ 12 40 1937 5.20

NE¼ of SE¼ 12 40 1937 5.20

NW¼ of SE¼ 12 40 1937 9.89

SW¼ of SE¼ 12 40 1937 9.89

SE¼ of SE¼ 12 40 1937 5.20

SE¼ of NE¼ 13 40 1937 5.20

NE¼ of SE¼ 13 40 1937 5.20

NE¼ of SW¼ 14 40 1932 1937 9.33

NW¼ of SE¼ 14 40 1937 2.86

NW¼ of NW¼ 17 40 1932 1935 1937 17.35

SE¼ of SE¼ 17 40 1937 2.86

SW¼ of NE¼ 18 40 1931 1935 1937 26.18

NE¼ of SE¼ 18 40 1931 1935 1937 26.18

SW¼ of SW¼ 19 49.24 1928 1932 1937 46.62

NE¼ of NE¼ 20 40 1937 5.20

SW¼ of SE¼ 20 40 1937 4.02

NE¼ of SW¼ 21 40 1932 1934 1935 9.96

NW¼ of SE¼ 21 40 1932 1934 1935 12.12

NE¼ of NW¼ 22 40 1930 1935 1937 25.53

SW¼ of NW¼ 22 40 1931 1932 14.88

NW¼ of SW¼ 22 40 1937 3.98

SW¼ of SE¼ 22 40 1937 2.86

SE¼ of SW¼ 23 40 1931 1932 15.00

SW¼ of SW¼ 25 40 1937 2.86

SE¼ of SW¼ 25 40 1937 2.86

SW¼ of NE¼ 27 40 1930 1932 1937 19.72

SE¼ of NE¼ 27 40 1932 1935 1937 35.38

SE¼ of NW¼ 27 40 1929 1932 1937 25.31

NE¼ of SW¼ 27 40 1937 2.86

SE¼ of SW¼ 27 40 1933 1935 1937 32.77

SW¼ of SE¼ 27 40 1937 2.86

SE¼ of SW¼ 28 40 1931 1935 1937 45.29

NW¼ of NW¼ 29 40 1930 1932 25.91

SW¼ of NW¼ 29 40 1930 1932 17.40

NW¼ of SW¼ 29 40 1930 1932 17.40

SW¼ of SW¼ 29 40 1932 1937 10.06

SE¼ of SE¼ 29 40 1937 7.55

SE¼ of SE¼ 30 40 1933 1935 1937 7.76

SW¼ of NW¼ 31 40 1937 2.86

SW¼ of SE¼ 31 40 1937 7.55

NW¼ of NE¼ 32 40 1929 1935 1937 43.94

SW¼ of NE¼ 32 40 1937 2.86

SE¼ of NE¼ 32 40 1937 5.20

NE¼ of SE¼ 32 40 1937 4.02

NW¼ of SE¼ 32 40 1937 2.86

SW¼ of SE¼ 32 40 1937 2.86

SE¼ of SE¼ 32 40 1937 19.28

SW¼ of NE¼ 33 40 1937 2.86

NE¼ of NW¼ 33 40 1931 1935 1937 18.41

NW¼ of SW¼ 33 40 1937 6.33

SW¼ of SW¼ 33 40 1937 9.89

NW¼ of SE¼ 33 40 1937 4.02

SW¼ of NW¼ 35 40 1937 4.02

SE¼ of SW¼ 35 40 1930 1932 1937 19.79

NE¼ of NE¼ 36 40 1937 2.86

NE¼ of NW¼ 36 40 1937 2.86

NW¼ of NW¼ 36 40 1937 5.20

SW¼ of NW¼ 36 40 1937 16.93

SE¼ of NW¼ 36 40 1937 16.93

NE¼ of SW¼ 36 40 1937 2.86

NW¼ of SW¼ 36 40 1937 2.86

SW¼ of SW¼ 36 40 1937 2.86

SE¼ of SW¼ 36 40 1937 2.86

TOWN NO. 43 NORTH, RANGE NO. 22 WEST

NE¼ of NE¼ 5 40 1929 1930 1932 1937 317.36

NW¼ of NE¼ 5 40 1930 1937 71.33

SE¼ of NE¼ 5 40 1930 1937 78.17

SW¼ of SE¼ 5 40 1937 3.22

NW¼ of SW¼ 6 40 1937 3.22

SW¼ of SW¼ 6 40 1937 5.94

NE¼ of NE¼ 7 40 1928 1932 1937 112.62

NW¼ of NE¼ 7 40 1928 1932 1937 105.02

SW¼ of NE¼ 7 40 1928 1932 1937 94.27

SE¼ of NE¼ 7 40 1928 1932 1937 98.92

SW¼ of NW¼ 7 40 1932 1937 9.66

SE¼ of NW¼ 7 40 1932 1937 9.65

NE¼ of SW¼ 7 40 1937 5.94

SW¼ of SE¼ 11 40 1937 7.30

NW¼ of NE¼ 12 40 1936 5.86

SE¼ of NW¼ 12 40 1937 5.94

NE¼ of SW¼ 12 40 1929 1937 34.63

SW¼ of SW¼ 12 40 1928 1935 1937 103.60

W½ of SW¼ of SE¼ 14 20 1937 1.86

NW¼ of SE¼ 19 40 1937 8.65

NW¼ of SW¼ 19 40 1930 1931 1937 26.70

NE¼ of SW¼ 22 40 1937 3.22

SE¼ of SW¼ 22 40 1928 1934 1932 1935 188.03

SE¼ of NE¼ 23 40 1937 4.58

SW¼ of SW¼ 24 40 1928 1935 1937 106.28

SE¼ of SW¼ 24 40 1928 1934 1932 1935 1937 264.58

SW¼ of SE¼ 24 40 1932 1935 1937 32.37

SE¼ of SE¼ 24 40 1932 1934 1937 27.19

NE¼ of NE¼ 25 40 1930 1935 1937 46.69

SW ¼ of SE¼ 27 40 1937 7.30

NW¼ of SE¼ 28 40 1937 3.22

NE¼ of NE¼ 29 40 1937 3.22

NW¼ of SW¼ 29 40 1937 5.94

SW¼ of SW¼ 29 40 1937 5.94

SE¼ of SW¼ 30 40 1937 7.30

SW¼ of SE¼ 30 40 1937 3.22

NE¼ of NW¼ 32 40 1937 4.58

NE¼ of SE¼ 34 40 1937 3.22

SE¼ of SE¼ 34 40 1937 3.22

SW¼ of NW¼ 35 40 1937 3.22

SE¼ of SW¼ 35 40 1937 3.22

SE¼ of SE¼ 35 40 1932 1937 11.25

SW¼ of SW¼ 36 40 1928 1933 1931 1935 1937 66.41

SE¼ of SW¼ 36 40 1928 1933 1931 1935 1937 110.25

NE¼ of SE¼ 36 40 1937 3.22

SW¼ of SE¼ 36 40 1937 4.58

SE¼ of SE¼ 36 40 1937 4.58

TOWN NO. 38 NORTH, RANGE NO. 23 WEST

NE¼ of NW¼ 2 40 1937 13.47

SE¼ of NW¼ 2 40 1937 4.21

NW¼ of NW¼ 3 40 1937 4.21

NW¼ of NE¼ 4 40 1937 2.36

SW¼ of NE¼ 4 40 1937 2.36

SE¼ of NE¼ 4 40 1937 2.36

TOWN NO. 38 NORTH, RANGE NO. 23 WEST

Description or Parcel — Section — Acres — Years for Which Delinquent From To Inclusive — Total of Taxes Interest and Charges Due in Said Years Dollars Cents

SW¼ of SW¼ 4 40 1937 2.36

SW¼ of SE¼ 4 40 1937 2.36

NW¼ of NW¼ 6 31.20 1937 15.32

SW¼ of NE¼ 8 40 1930 1931 1937 29.30

S½ of NE¼ of SE¼ 8 20 1928 1932 1937 20.07

NW¼ of SW¼ 9 40 1937 14.40

W½ of SW¼ of NW¼ 10 20 1937 4.21

SE¼ of SE¼ 10 40 1937 13.47

W½ of NE¼ of SE¼ 10 20 1937 4.21

One square acre in the NW corner of the NW¼ of SE¼ 10 1 1937 1.43

NW¼ of SE¼ 11 40 1937 2.36

Commencing at a point on the N. line of Gov't. Lot 2 Sec. 14, 209 ft. E of the NW corner of said Gov't. Lot 2 running thence S. 836 ft. to the shore of Green Bay thence Easterly along the shore line of Green Bay to a point 260 ft. E. of said first line and parallel hereto, thence N. 831 ft. to the N. line of said Gov't. Lot 2 thence W. along said line 260 ft. to place of beginning excepting the State highway right of way M35, containing about 4.50 acres being a part of fractional Gov't. Lot 2 14 4.50 1937 2.36

The West 100 ft. of the East 350 ft. of that part of Gov't. Lot 4 lying S. of State Highway M35 14 .76 1937 15.32

The West 50 ft. of the E. 450 ft. of that part of Gov't. Lot 4 lying South of State Highway M35 14 .38 1937 11.62

NE¼ of NE¼ 15 40 1930 1934 1931 1935 1937 208.32

NW¼ of NE¼ 15 40 1930 1934 1931 1935 1937 70.94

The East 200 ft. of the SW¼ of NW¼ lying N. of Ford River containing .33 acres 15 .33 1937 3.28

All of the unplatted portion of Gov't. Lot 1 said portion lying N. of a line described as follows: Beginning 790 ft. S. of the E. ¼ stake of Sec. 15 thence running S. 71° 39′ W. on the N. line of Cloverland Park Addition to the City of Escanaba a distance of 1381.81 ft. containing 30.50 acres of Sec. 15 T38N R23W 15 30.50 1937 4.21

Gov't. Lot 3 less that portion in Supervisor's Plat No. 2 Ford River Township of Sec. 15 T38N R23W 15 26.59 1937 4.21

W½ of NW¼ of SW¼ 16 20 1930 1932 21.33

SW¼ of SW¼ 16 40 1930 1932 50.81

NE¼ of SE¼ 17 40 1930 1932 16.03

SW¼ of SW¼ 17 40 1937 12.55

S½ of SW¼ of SE¼ 17 20 1931 21.96

NW¼ of NW¼ 19 40 1937 2.36

E½ of NW¼ of NW¼ 21 20 1931 11.21

Beginning at a point on the East boundary of State Highway M35 said point being S. at right angles from a point on the N. line of Gov't. Lot 4 of Sec. 29 T38N R23W which is 1357.07 ft. E. of a point known as the NW corner of Gov't. Lot 4 thence S. 45° 28′ W. on the E. boundary of said highway a distance of 116.66 ft. thence S. 72° 20′ E. a distance of 332.75 ft. to a point on the highwater line on the shore of Green Bay; thence N. 14° 30′ E. along said high waters of said shore of Bay a distance of 272.75 ft. to place of beginning containing about .70 acres—being a part of Gov't. Lot 4 29 .70 1937 2.36

Beginning at a point on the shore of Green Bay said point being S. 14° 30′ W. a distance of 526.75 ft. from a point on the N. line of Gov't. Lot 4 which is 1553 ft. E. of the NW corner of said Lot 4; thence N. 72° 20′ W. 332.75 ft. to the E. boundary of State Highway M35 thence SW'ly along said boundary of said M35, 281.6 ft. thence S. 43° E. 247.5 ft.; thence S. 61° 30′ E. 314.4 ft. to shore of Green Bay; thence Northerly on said shore to beginning containing 3.50 acres of Gov't. Lot 4, also less beginning at a point on the E. boundary of Highway M35 which point is 408.80 ft. S. and 1267.91 ft. E. of the NW corner of Gov't. Lot 4 of Sec. 29 T38N of R23 W.; thence running S. 45° 28′ W. a distance of 90.7 ft.; thence S. 67° 0′ E. a distance of 386.4 ft. thence N. 11° 0′ E. a distance of 100 ft.; thence N. 72° 20′ W. a distance of 332.75 ft. to the point of beginning, which constitutes a parcel of land in Gov't. Lot 4 Sec. 29 T38N of R23 W containing 0.80 acres more or less 29 3.50 1937 7.91

That part of Gov't. Lot 4 of Sec. 29 T38N R23W lying West of the W. boundary of State Highway M35 containing approximately 38.30 acres of Sec. 29 T38N R23W 29 38.30 1937 4.21

All of Gov't. Lot 1 excepting the unplatted portion as shown in Sup. Plat No. 1 of Ford River Twp., Delta County 31 34.70 1937 4.21

Gov't. Lot 3 31 43 1937 4.21

Gov't. Lot 4 31 65.29 1937 7.91

All of Gov't. Lot 5 excepting the platted portion shown in Supervisor's Plat No. 1 in Ford River Twp., Delta Co. 31 47.10 1937 4.21

All of Gov't. Lot 6 excepting the platted portion as shown in Supervisor's Plat No. 1, Ford River Twp., Delta Co. 31 48 1937 26.44

All of S½ of Gov't. Lot 7 except such part as lies within the following boundarys: commencing at a point on the S. line of Sec. 31, 1030 ft. E. of the SW corner, thence E. on Sec. line 345 ft. to the shore of Green Bay thence N. 20° W. 437 ft.; thence N. 14° 15′ E. 229 ft. bounded on the E. by Green Bay; thence W. 119 ft. to present highway; thence in a southernly direction along said Highway to place of beginning—Being part of S½ of Gov't. Lot 7 31 20.47 1937 5.14

TOWN NO. 39 NORTH, RANGE NO. 23 WEST

That part of SW¼ of SW¼ described as follows: commencing at a point 104.36 ft. E. and 33 ft. N. of the SW corner of the SW¼ of SW¼ and running N. parallel to the W. line of said SW¼ of SW¼ 208.71 ft. thence E. 104.35 ft. thence S. 208.71 ft. to a point 33 ft. N. of the S. line of said SW¼ of SW¼ thence W. 104.35 ft. to the place of beginning 1 .50 1937 2.24

W½ of SE¼ of NW¼ 2 20 1937 3.09

SW¼ of SW¼ excepting right of way of County Rds. C4 and C3 3 38.02 1937 3.96

The N. 35 acres of NW¼ of SE¼ except right of way of County Road C1 3 34.12 1937 3.96

SE¼ of SE¼ excepting Right of Way of County Roads C40 and C41 3 38.02 1937 4.83

NW¼ of NE¼ except right of way County Road C5 4 40.44 1937 4.21

NE¼ of NW¼ except the Right of Way of County Road C5 4 40.44 1937 26.44

North 65.3 rods of NW¼ of NW¼ excepting the Right of Way of County Road C7 4 31.82 1937 3.28

N½ of NW¼ of NE¼ excepting right of way of County Road C6 5 20.31 1937 7.91

SE¼ of NE¼ excepting the right of way of County Road C6 and C7 5 38.02 1937 6.06

N. 31.79 acres of NE¼ of NW¼ excepting the right of way of County Road C6 5 30.94 1931 27.68

E½ of W½ of NW¼ 5 40.96 1937 4.21

W½ of W½ of SW¼ excepting right of way 412 5 37.52 1937 37.55

NE¼ of NW¼ excepting right of way of County Road 521 and C47 7 38.02 1937 43.11

NW fractional ¼ of NW¼ fractional ¼ excepting right of way of County Road 521 7 27.19 1937 9.77

NE¼ of NE¼ except 1 square acre in SE corner described as follows: Commencing at a point 33 ft. N. and 33 ft. W. at the SE corner of NE¼ of NE¼ and running W. 208.71 ft. thence N. 208.71 ft. thence E. 208.71 ft. to a point 33 ft. W. of E. line of said NE¼ of NE¼ thence S. 208.71 ft. to place of beginning and also excepting the right of way of County Road 412, C3 and C4 9 33.60 1933 1930 1935 1937 34.33

SW¼ of SE¼ excepting the right of way of County Road C35 9 39 1937 4.21

SW¼ of NW¼ excepting right of way County Road 412 and C3 10 38.07 1937 4.21

SE¼ of NW¼ excepting right of way of County Road 412 10 38.64 1937 4.21

SE¼ of SW¼ excepting right of way of County Road C35 10 39 1937 4.21

SW¼ of SW¼ except right of way of M. St. P. and S. Ste. M. R. R. 14 38.24 1934 1932 1935 10.30

SE¼ of SW¼ 14 40 1934 1932 1935 58.19

E½ of SW¼ of NE¼ 15 20 1937 2.36

Und. ½ of NE¼ of NE¼ excepting right of way of County Road C35 16 19.50 1937 2.36

NE¼ of SE¼ 16 40 1937 2.36

NW¼ of SE¼ excepting right of way of County Road C35 16 39 1937 2.36

NE¼ of NE¼ 18 40 1937 4.21

NW¼ of NE¼ 18 40 1937 4.21

SE¼ of NE¼ 18 40 1937 4.21

NE¼ of NW¼ 18 40 1937 4.21

SE¼ of NW¼ 18 40 1937 4.21

NE¼ of SW¼ excepting right of way of M. St. Paul and S. Ste. Marie Ry. 19 36.91 1937 2.36

NW¼ fractional ¼ of SW¼ fractional ¼ excepting right of way of M. St. Paul and S. Ste. Marie Ry. 19 26.19 1937 2.36

NW¼ of NW¼ except right of way of C. & N. W. R. R. 23 37.89 1934 1932 1935 12.86

SE¼ of NW¼ excepting right of way of C. & N. W. Ry. 26 33.99 1937 6.06

That part of N½ of SW¼ lying S. of right of way of C. & N. W. Ry. and N. of right of way and N. of highway U. S. 2 26 12.56 1937 8.84

N½ of SW¼ of SE¼ 26 20 1937 4.21

NW¼ of NW¼ 27 40 1937 7.91

That part of the W½ of E½ of W½ of NE¼ of SW¼ lying south of the right of way of Highway U. S. 2 27 3 1937 1.43

The West 446 ft. of that part of the NE¼ of SE¼ lying South of the right of way of the C. & N. W. R. R. and North of the right of way of Highway U. S. 2 27 .44 1937 .97

The East 774 ft. of that part of the NE¼ of SE¼ lying South of the right of way of the C. & N. W. R. R. and North of the right of way of highway U. S. 2 27 1.85 1937 1.91

TOWN NO. 39 NORTH, RANGE NO. 23 WEST

Description or Parcel — Section — Acres — Years for Which Delinquent From To Inclusive — Total of Taxes Interest and Charges Due in Said Years Dollars Cents

That part of the NE¼ of SE¼ lying South of the right of highway U. S. 2 excepting the W. 100 ft. of the East 624 ft. of the N. 150 ft. containing 0.34 acres; also excepting the W. 50 ft. of the E. 824 ft. of the N. 150 ft. containing 0.17 acres and also excepting that part of the W. 300 ft. of the E. 1221 ft. of the N. 150 ft. lying W. of the center of Portage Creek, containing 1.03 acres 27 28.95 1937 4.21

The West 353 ft. of that part of the SW¼ of SW¼ lying South of the right of way of Highway U. S. 2 28 4 1937 10.77

The East 80 ft. of the West 513 ft. of that part of the SW¼ of SW¼ lying South of the right of way of highway U. S. 2 28 1.05 1937 2.36

The East 80 ft. of the West 913 ft. of that part of the SW¼ of SW¼ lying South of the right of way of highway U. S. 2 28 1.25 1937 3.28

SE¼ of NE¼ 29 40 1937 3.28

SW¼ of SW¼ 29 40 1937 4.21

N½ of NE¼ of SE¼ and SW¼ of NE¼ of SE¼ 29 30 1937 2.36

E½ of SW¼ of SE¼ excepting the right of ways of the C. & N. W. R. R. and of highway U. S. 2 29 17.12 1937 5.14

That part of the W½ of the SE¼ of SE¼ lying North of the right of way of the C. & N. W. R. R. 29 14.44 1937 2.36

SE¼ of SE¼ 30 40 1937 11.62

That part of the SW¼ fractional of NW¼ fractional described as follows: commencing at a point on the W. line of Sec. 31, 2028.3 ft. S. of the NW corner of said section 31 and running N. 76° 14′ East along the center line of highway U. S. 2, 326.7 ft.; thence S. 13° 46′ E. 75 ft. to the place of beginning; thence N. 76° 14′ E. along the SE'ly line of the right of way of highway U. S. 2, 60 ft. thence S. 13° 46′ E. 140 ft. thence S. 76° 14′ W. 60 ft.; thence N. 76° 14′ W. 140 ft. to the place of beginning 31 0.19 1937 13.47

That part of the E½ of SW¼ lying W. of the Ford River 31 40 1937 11.62

NW fractional ¼ of NW fractional ¼ excepting the right of way of County Road 521 31 30.87 1937 19.03

SW fractional ¼ of SW fractional ¼ excepting the right of way of County Road 521 31 31.62 1937 9.77

N½ of NE¼ of SE¼ excepting the right of way of County Road C39 31 19.50 1931 1932 1937 17.56

E ¾ of SW¼ of NE¼ excepting the right of way of County Road 408 32 29.25 1937 120.92

SE¼ of NE¼ excepting the right of way of County Road 408 32 39 1937 4.21

That part of the NW¼ of NW¼ described as follows: commencing at a point 2008 ft. W. of the SE corner of the NE¼ of NW¼ and 33 ft. N. of the S. line of the NW¼ of NW¼ and running W. parallel to said S. line 200 ft.; thence N. at a right angle to said S. line 382 ft. more or less; to the SE'ly line of the right of way of highway U. S. 2; thence NE'ly along said line of right of way to the NW corner of the 8.24 acre tract of Julius Flath; to said S. line of NW¼ of NW¼ 427 ft. more or less to place of beginning 32 1.88 1937 5.14

That part of the NW ¼ of NW¼ described as follows: commencing at a point 2430 ft. W. of the SE corner of the NE¼ of NW¼ and 33 ft. N. of the S. line of the NW¼ of NW¼ and running W. parallel to said S. line 50 ft.; thence N. at a right angle to said S. line 321 ft.; more or less to the SE'ly line of the right of way of highway U. S. 2 thence NE'ly along said line of right of way to the NW corner of the 0.56 acre tract of George Kositsky; thence S. at a right angle to said S. line of NW¼ of NW¼ 332 ft. more or less to the place of beginning 32 0.38 1937 2.36

That part of the NW¼ of NW¼ described as follows: commencing at a point 2480 ft. W. of the SE corner of the NE¼ of NW¼ and 33 ft. N. of the S. line of the NW¼ of NW¼ and running W. parallel to said S. line 115 ft. more or less to the W. line of said NW¼ of NW¼ thence N. along said W. line 295 ft. more or less to the SE'ly line of the right of way of highway U. S. 2 thence NE'ly along said line of right of way to the NW corner of the 0.38 acre tract of Fred Kositsky; thence S. at a right angle to said S. line of NW¼ of NW¼, 321 ft. more or less to the place of beginning 32 0.82 1937 3.28

The W. 231 ft. of the NW¼ of NE¼ excepting the right of way of County Roads 408 and C-33 33 5.82 1937 9.77

NE¼ of NW¼ excepting the right of ways of County Roads 408 and C-33 33 38.02 1937 11.62

That part of NW¼ of NW¼ described as follows: commencing at a point on the W. line of the NW¼ of NW¼ 33 ft. N. of the SW corner of said NW¼ of NW¼ and running E. parallel to the S. line of said NW¼ of NW¼ 417.42 ft. thence N. parallel to said W. line of NW¼ of NW¼ 417.42 ft. thence W. parallel to said S. line of of NW¼ of NW¼ 417.42 ft. to the W. line of said NW¼ of NW¼ thence S. along said W. line 417.42 ft. to the place of beginning 33 4 1937 5.14

That part of NW¼ of NW¼ described as follows: commencing at a point on the W. line of the NW¼ of NW¼ 450.42 ft. N. of the SW corner of said NW¼ of NW¼ and running E. parallel to the S. line of said NW¼ of NW¼ 417.42 ft. thence S. parallel to said W. line of NW¼ of NW¼ 417.42 ft. to the N. line of the right of way of County Road 408; thence E. along said line of right of way to a point 208.71 ft. West of the East line of said NW¼ of NW¼ thence North parallel to said East line 417.42 ft.; thence East parallel to said line of right of way 208.71 ft. to the East line of said NW¼ of NW¼ thence North along said East line to the NE corner of said NW¼ of NW¼ thence West along the North line of said NW¼ of NW¼ to the NW corner of said NW¼ of NW¼; thence South along the West line of said NW ¼ of NW¼ to place of beginning 33 33 1937 6.99

SW¼ of NW¼ excepting the right of way of County Road 408 33 39 1937 7.91

SE¼ of SE¼ 33 40 1937 6.06

S½ of SW¼ of SW¼ 34 20 1937 2.36

SE¼ of SW¼ 34 40 1931 1929 1932 1937 42.43

E½ of E½ of NW¼ of NE¼ excepting the right of way of County Road 408 35 9.75 1937 2.36

NE¼ of SW¼ of NE¼ excepting the right of way of County Road 408 35 9.50 1937 5.14

E½ of NW¼ of SW¼ of NE¼ excepting the right of way of County Road 408 35 4.75 1937 7.91

SW¼ of SW¼ of NE¼ excepting the right of way of County Rd. C-31 35 9.50 1937 5.14

SE¼ of SW¼ of NE¼ 35 10 1937 5.14

W ½ of SW¼ of SE¼ of NE¼ 35 5 1937 1.43

S½ of NE¼ of NW¼ excepting the right of way of County Rd. 408 35 19 1937 6.06

NE¼ of NE¼ of SE¼ 35 10 1937 2.36

E½ of NW¼ of NE¼ of SE¼ 35 5 1937 1.43

W½ of NW¼ of NE¼ of SE¼ 35 5 1937 1.43

S½ of NE¼ of SE¼ 35 20 1937 4.21

NW¼ of SE¼ excepting the right of way of County Road C-31 35 39 1937 6.06

SW¼ of SE¼ excepting the West 5 acres of the S½ thereof and excepting the right of way of County Road C-31 35 34.50 1937 5.14

The West 5 acres of the S½ of SW¼ of SE¼ excepting the right of way of County Road C-31 35 4.50 1937 1.43

SE¼ of SE¼ 35 40 1937 6.06

TOWN NO. 40 NORTH, RANGE NO. 23 WEST

SE¼ of NE¼ 2 40 1937 3.28

SE¼ of SE¼ 2 40 1937 6.06

SW¼ of SW¼ 3 40 1937 5.14

Lot 5 3 63.80 1930 1931 1937 52.01

NE¼ of NE¼ 4 35.95 1930 1931 1937 19.32

SE¼ of NE¼ 4 40 1930 1931 1937 63.85

NE¼ of NW¼ 4 35.80 1937 4.21

NW¼ of NW¼ 4 35.73 1937 4.21

E½ of SW¼ of NW¼ 4 20 1937 7.91

SE¼ of NW¼ 4 40 1937 6.06

NE¼ of SE¼ 4 40 1937 5.14

NW¼ of SE¼ 4 40 1937 10.69

Lot 2 10 34.40 1937 2.36

Lot 3 10 29.70 1937 2.36

SW¼ of NE¼ 10 40 1937 2.36

That part of Gov't. Lot 4 South of North Eighth line 11 20.60 1937 2.36

Lot 3 11 27.70 1937 2.36

S½ of NE¼ of NE¼ 12 20 1937 2.36

A strip of land located in the SW¼ of NE¼ of Sec. 12 T40N R23W described as follows: a strip of land 10 rods wide by 80 rods long running E. and W. located in the S. end of the SW¼ of NE¼ containing 5 acres 12 5 1937 3.28

Lot 5 12 26.60 1931 15.35

S. 10.85 acres of N½ of Lot 6 12 10.85 1929 1930 16.85

Und. ½ of N½ of Lot 6 12 1931 1933 1937 20.98

N½ of Lot 6 except the S½ of N½ of Lot 6 12 10.85 1934 2.68

S½ of N½ of Gov't. Lot 6 12 21.70 1937 4.21

S½ of Lot 6 12 1929 1935 49.98

Gov't. Lot 8 12 26.60 1930 1931 1937 28.73

NE¼ of SE¼ 12 40 1931 1934 1932 1935 1937 120.51

NE¼ of NE¼ 13 40 1937 3.28

E½ of SE¼ of NE¼ 13 20 1937 2.36

W½ of SE¼ of NE¼ 13 20 1937 2.36

W½ of NE¼ of SE¼ 13 20 1937 9.77

SW¼ of SE¼ 14 40 1930 1931 1937 49.32

N½ of NE¼ of NE¼ 15 20 1935 2.67

TOWN NO. 40 NORTH, RANGE OF 23 WEST

Description or Parcel — Section — Acres — Years for Which Delinquent From To Inclusive — Total of Taxes Interest and Charges Due in Said Years Dollars Cents

S½ of NE¼ of NE¼ 15 20 1933 1931 1935 1937 15.60

NW¼ of NE¼ 15 40 1933 1931 1935 1937 15.60

SW¼ of NE¼ 15 40 1933 1931 1935 1937 15.60

SE¼ of NE¼ 15 40 1933 1931 1935 1937 15.60

NE¼ of NW¼ 15 40 1933 1931 1935 1937 15.60

NW¼ of NW¼ 15 40 1933 1931 1935 1937 15.60

SW¼ of NW¼ 15 40 1933 1931 1935 1937 15.60

SE¼ of NW¼ 15 40 1933 1931 1935 1937 15.60

NE¼ of SW¼ 15 40 1933 1931 1935 1937 15.60

NW¼ of SW¼ 15 40 1933 1931 1935 1937 15.60

SW¼ of SW¼ 15 40 1933 1931 1935 1937 15.60

SE¼ of SW¼ 15 40 1933 1931 1935 1937 15.60

NW¼ of SE¼ 15 40 1933 1931 1935 1937 15.60

SW¼ of SE¼ 15 40 1933 1931 1935 1937 15.60

NW¼ of NE¼ 16 40 1937 3.28

NE¼ of NW¼ 17 40 1928 1935 1937 62.21

SE¼ of NW¼ 17 40 1928 1935 1937 62.21

SE¼ of SE¼ 17 40 1931 1932 11.59

NW¼ of NE¼ 18 40 1930 1932 33.50

SE¼ of SE¼ 18 40 1937 9.77

NW¼ of NW¼ 20 40 1931 7.20

NE¼ of SE¼ 20 40 1931 13.91

SE¼ of SE¼ 20 40 1937 15.32

NE¼ of NW¼ 22 40 1937 4.21

SW¼ of NW¼ 22 40 1937 7.91

That part of the N½ of NW¼ of NE¼ lying West of State Road 23 7 1930 1931 1937 45.44

NE¼ of NW¼ 23 40 1930 1931 1937 16.89

N½ of NW¼ of NW¼ 24 20 1930 1932 28.92

NE¼ of SE¼ 25 40 1937 11.62

Part of Gov't. Lot 3 East of E. & L. S. Ry. except track owned by the Escanaba Traction Co. and E. & L. S. Ry. 25 12.25 1937 1.43

NW¼ of SW¼ 26 40 1937 19.03

NE¼ of SW¼ 27 40 1937 28.29

2 acres of land situated in the SE¼ of SW¼ of Sec. 27 T40N R23W described as follows: Beginning at a point which is 33 ft. N. and 33 ft. W. of the SW corner of the SE¼ of SW¼ of Sec. 27 T40N R23W of Michigan thence W. parallel to and 33 ft. N. of the S. line of said forty a distance of 208.75 ft. thence N. 417.50 ft. thence E. 208.75 ft. thence S. parallel to and 33 ft. W. of the E. line of said forty 417.50 ft. to place of beginning containing 2 acres 27 2 1937 4.21

SE¼ of SE¼ 27 40 1937 28.29

NW¼ of NE¼ less 15 acres sold described as follows: beginning at the NW corner of the NW¼ of NE¼ of Sec. 28 thence running 812 ft. E. along the N. line thence S. at a right angle to last mentioned line 820 ft. thence W. at right angles to the last line 812 ft. to the W. line thence N. on said W. Sec. line 820 ft. to place of beginning 28 25 1937 5.14

SW¼ of NE¼ 28 40 1937 4.21

SE¼ of NE¼ 28 40 1937 4.21

N½ of NW¼ 28 80 1937 50.52

That part of the SE¼ of SW¼ Sec. 29 T40N R23W beginning at the SW corner of the SE¼ of SW¼ thence running E. 50 ft. along said Sec. line thence N. 100 ft. thence W. 50 ft. thence S. 100 ft. to place of beginning 29 .12 1932 1935 1937 32.22

S½ of S½ of NE¼ 30 40 1932 58.84

E½ of NW¼ of NE¼ and E½ of SW¼ of NE¼ 31 40 1937 9.77

E½ of W½ of W½ of NE¼ 31 20 1937 7.91

W½ of W½ of W½ of NE¼ 31 20 1937 5.14

SE¼ of NE¼ 31 40 1937 37.55

SE¼ of NW¼ 31 40 1937 2.36

W½ of SW¼ 31 60.88 1930 1937 34.19

NW¼ of SE¼ 31 40 1937 3.28

Beginning 459 ft. S. and 33 ft. E. of NW corner of Sec. 32 T40N R23 W. Delta Co., Michigan thence running S. parallel to and 33 ft. E. of the W. Sec. line of said Section 150 ft. thence E. at right angles 118 ft. thence N. 150 ft. thence W. 118 ft. to place of beginning being a part of the W ¾ of the NW¼ of NW¼ containing approximately 0.406 acres 32 1937 11.62

West ¾ of SW¼ of NW¼ 32 30 1937 11.62

SE¼ of SW¼ 32 40 1931 1935 1937 59.51

SW¼ of SE¼ 32 40 1937 4.21

SE¼ of SE¼ 32 40 1937 3.28

NE¼ of NW¼ 33 40 1931 1935 1937 176.52

NW¼ of NW¼ 33 40 1931 1937 227.06

NW¼ of SW¼ 33 40 1933 1937 19.75

NE¼ of SE¼ 33 40 1937 3.28

NW¼ of SW¼ 34 40 1937 4.21

SW¼ of SW¼ 34 40 1937 2.86

Commencing at a point 264⅔ ft. S. of quarter post between Sec. 26 and 35 thence running S. along the line 264 ft. 4 inches thence E. to center line of GB and BD State Road thence W. along the line of said State Road 295 ft. 8 inches to a point to line E. of beginning thence W. to place of beginning and being part of NW¼ of NE¼ of Sec. 35 T40N R23 W 35 1 1937 17.18

N½ of N½ of SW¼ of NW¼ 35 10 1937 13.47

N½ of N½ of SE¼ of NW¼ 35 10 1937 3.28

TOWN NO. 41 NORTH, RANGE NO. 23 WEST

NW¼ of NW¼ 1 39.65 1937 7.55

NE¼ of SE¼ 1 40 1937 5.20

NE¼ of SW¼ 2 40 1937 2.86

SE¼ of SW¼ 2 40 1937 2.86

NW¼ of SE¼ 2 40 1937 2.86

NE¼ of NE¼ 3 38.05 1937 4.02

SE¼ of NE¼ 3 40 1937 2.86

NE¼ of NW¼ 3 38.25 1937 4.02

SE¼ of NW¼ 3 40 1937 4.02

SW¼ of SE¼ 3 40 1937 5.20

NE¼ of NE¼ 4 40 1935 1937 15.86

NW¼ of NE¼ 4 40 1935 1937 15.86

SW¼ of NE¼ 4 40 1935 1937 15.86

SE¼ of NE¼ 4 40 1935 1937 15.86

NW¼ of NW¼ 4 40 1936 1937 10.74

SW¼ of NW¼ 4 40 1936 1937 10.74

SW¼ of SW¼ 10 40 1937 2.86

SW¼ of NE¼ 11 40 1937 2.86

NE¼ of SE¼ 11 40 1937 2.86

SE¼ of SE¼ 11 40 1937 4.02

NE¼ of NE¼ 13 40 1929 1933 1931 1935 68.44

SE¼ of NE¼ 13 40 1929 1933 1931 1935 36.52

NW¼ of SW¼ 16 40 1937 2.86

SW¼ of SW¼ 16 40 1937 2.86

SE¼ of SW¼ 16 40 1937 2.86

Lot 2 17 27.70 1937 2.23

Lot 7 17 56.50 1937 3.99

SW¼ of SE¼ 23 40 1937 2.86

SE¼ of NE¼ 26 40 1937 2.86

SE¼ of NE¼ 27 40 1929 1931 27.81

SW¼ of SW¼ 27 40 1937 4.02

SW¼ of SE¼ 27 40 1937 4.02

SE¼ of SE¼ 27 40 1937 4.02

NE¼ of NE¼ 30 40 1937 6.06

SE¼ of NE¼ 30 40 1937 6.06

SE¼ of SW¼ 30 40 1937 6.06

NE¼ of SE¼ 30 40 1937 5.14

NE ¼ of NE¼ 31 40 1931 14.68

NW¼ of SW¼ 31 44.30 1937 6.06

SW¼ of SW¼ 31 44.10 1937 13.47

That part of NW¼ of SE¼ lying N. of E. & L. S. R. R. 31 5 1937 4.21

NE¼ of NE¼ 34 40 1930 1932 1937 48.42

NW¼ of NE¼ 34 40 1930 1932 1937 48.42

SW¼ of NE¼ 34 40 1930 1932 1937 48.42

SE¼ of NE¼ 34 40 1930 1932 1937 48.42

NE¼ of NW¼ 34 40 1930 1932 1937 48.42

NW¼ of NW¼ 34 40 1937 6.33

SW¼ of NW¼ 34 40 1937 6.33

Lot 2 34 1930 1932 59.57

Lot 3 34 1930 1932 59.57

TOWN NO. 42 NORTH, RANGE NO. 23 WEST

NE¼ of SW¼ 1 40 1937 3.22

SE¼ of SW¼ 1 40 1937 3.22

W½ of NW¼ of NE¼ 2 20 1930 1931 87.79

NE¼ of NW¼ 3 40 1937 33.11

NW¼ of NW¼ 3 40 1937 10.02

SW¼ of SE¼ 3 40 1937 7.30

SE¼ of SE¼ less lot sold to Wm. Raine described as follows: starting at a point 116 ft. E. of center line of SE¼ of SE¼ of Sec. 3 T42N R23W thence East 230 ft. thence S. 100 ft. thence W 205 ft. to center of M35 State Hy. thence N. 103 ft. to place of beginning 3 39.50 1937 10.02

TOWN NO. 42 NORTH, RANGE NO. 23 WEST

Description or Parcel — Section — Acres — Years for Which Delinquent From To Inclusive — Total of Taxes Interest and Charges Due in Said Years Dollars Cents

Starting at a point 116 ft. E. of center line of SE¼ of SE¼ of Sec. 3 T42N R23 W. thence E. 230 ft. thence S. 100 ft. thence W. 205 ft. to center of M35 State Hy. thence N. 103 ft. to place of beginning 3 .50 1937 3.22

NE¼ of NE¼ 4 40 1937 11.37

NW ¼ of NE¼ 4 40 1937 11.37

NW¼ of SW¼ 4 40 1937 5.94

SW¼ of SW¼ 4 40 1937 5.94

NW¼ of SE¼ 4 40 1930 1931 66.22

SW¼ of SE¼ 7 40 1937 11.37

SE¼ of SE¼ 7 40 1937 3.22

NE¼ of NE¼ 8 40 1937 3.22

NW¼ of NE¼ 8 40 1937 3.22

SW¼ of NE¼ 8 40 1937 3.22

NW¼ of SE¼ 9 40 1937 3.22

SE¼ of SE¼ 9 40 1928 1935 1937 49.41

NW¼ of NE¼ 10 40 1937 3.22

NW¼ of SE¼ 10 40 1929 1935 1937 40.06

SW¼ of SE¼ 10 40 1929 1935 1937 40.06

SW¼ of NE¼ 11 40 1937 3.22

NW¼ of NE¼ 12 40 1937 3.22

NW¼ of NE¼ 15 40 1937 4.58

NE¼ of NW¼ 15 40 1937 5.94

NW¼ of SW¼ 16 40 1937 3.22

SE¼ of SW¼ 17 40 1937 3.22

SW¼ of NE¼ 18 40 1937 3.22

NW¼ of NW¼ 18 40 1937 8.65

SW¼ of NW¼ 18 40 1937 3.22

SE¼ of NW¼ 18 40 1937 3.22

NE¼ of SW¼ 18 40 1937 3.22

NW¼ of SW¼ 18 40 1937 3.22

SE¼ of SE¼ 19 40 1929 1931 24.14

SW¼ of NW¼ 22 40 1937 3.22

SE¼ of NW¼ 22 40 1937 3.22

NW¼ of NW¼ 23 40 1937 3.22

SW ¼ of NE¼ 25 40 1933 1935 1937 49.11

SE¼ of NE¼ 25 40 1937 3.22

NE¼ of NW¼ 25 40 1937 3.22

NW¼ of SE¼ 25 40 1933 1935 1937 12.61

SW¼ of SE¼ 25 40 1937 1.86

SE¼ of SE¼ 25 40 1937 4.58

SE¼ of NE¼ 26 40 1937 3.22

NE¼ of NE¼ 30 40 1929 1931 83.29

NW¼ of NE¼ 32 40 1937 3.22

SW¼ of NE¼ 32 40 1937 3.22

NE¼ of NW¼ 32 40 1937 3.22

SW¼ of NW¼ 32 40 1937 3.22

SE¼ of NW¼ 32 40 1937 3.22

NE¼ of SW¼ 35 40 1937 3.22

SW¼ of SW¼ 35 40 1937 5.94

SE¼ of SW¼ 35 40 1937 5.94

SE¼ of SE¼ 35 40 1937 4.58

NE¼ of NE¼ 36 40 1937 3.22

SE¼ of NE¼ 36 40 1937 3.22

SE¼ of SW¼ 36 40 1929 1931 1937 26.72

TOWN NO. 43 NORTH, RANGE NO. 23 WEST

NW¼ of NE¼ 1 40 1937 3.22

NE¼ of NW¼ 2 40 1937 8.65

SE¼ of NW¼ 2 40 1937 8.65

SE¼ of NW¼ 4 40 1937 3.22

NE¼ of SW¼ 4 40 1937 7.30

NW¼ of SW¼ 4 40 1937 7.30

SE¼ of SW¼ 4 40 1937 5.94

NE¼ of SE¼ 4 40 1930 1927 1932 1937 83.07

NE¼ of NW¼ 5 40 1937 3.22

SW¼ of NW¼ 5 40 1937 3.22

SE¼ of NW¼ 5 40 1937 4.58

NE¼ of SW¼ 5 40 1937 16.81

NW¼ of SW¼ 5 40 1931 1932 1937 34.01

NW¼ of SE¼ 5 40 1937 7.30

South 4 acres of NW¼ of NW¼ 6 4 1937 1.86

Beginning at a point on the E. boundary line of Highway M35 said point being N. 27° 30′ W. 901 ft. from a point which is 176 ft. W. of SE corner of the NE¼ of SE¼ Sec. 6 thence running N. 62° 30′ E. 75 ft. thence 27° 30′ W. 53 ft. thence S. 62° 30′ W. 75 ft. thence 27° 30′ E. 53 ft. to point of beginning containing .10 acres all a part of NE¼ of SE¼ Sec. 6 T 43N R23 W 6 .10 1937 7.30

SW¼ of SE¼ 6 40 1937 11.37

All that part of the SE¼ of SE¼ of Sec. 6 lying West of C. & N. W. Ry. tracks 6 34 1937 14.09

NE¼ of NE¼ 7 40 1937 5.94

NW¼ of NE¼ 7 40 1937 5.94

SW¼ of NE¼ 7 40 1937 4.58

NE¼ of NW¼ 7 40 1937 11.37

SW¼ of NW¼ 7 40 1937 7.30

SE¼ of NW¼ 7 40 1937 5.94

NE¼ of SW¼ 7 40 1937 5.94

NW¼ of SW¼ 7 40 1937 5.94

SE¼ of NE¼ 8 40 1937 7.30

NE¼ of NW¼ 8 40 1937 3.22

NW¼ of NW¼ 8 40 1937 3.22

SE¼ of NW¼ 8 40 1937 5.94

NW¼ of NE¼ 9 40 1937 3.22

NE¼ of NE¼ 12 40 1937 4.58

SE¼ of NE¼ 12 40 1932 1937 21.30

SW¼ of NW¼ 12 40 1937 7.30

SE¼ of NW¼ 12 40 1937 3.22

NE¼ of SE¼ 12 40 1932 1937 21.30

NE¼ of NE¼ 14 40 1937 10.02

SE¼ of NE¼ 14 40 1937 5.94

SW¼ of NE¼ 17 40 1937 3.22

SE¼ of SE¼ 17 40 1937 3.22

NE¼ of NW¼ 20 40 1937 5.94

SW¼ of SE¼ 20 40 1937 3.22

NE¼ of NE¼ 21 40 1937 3.22

NW¼ of NE¼ 21 40 1937 8.22

SE¼ of NW¼ 21 40 1937 4.58

SE¼ of NE¼ 23 40 1930 1932 1937 65.57

NE¼ of NW¼ 24 40 1931 1929 1935 29.23

NW¼ of NW¼ 24 40 1931 1929 1935 43.68

NE¼ of NE¼ 26 40 1932 1937 8.04

NW¼ of SW¼ 26 40 1937 3.22

SW¼ of SW¼ 27 40 1929 1931 1937 40.10

SE¼ of SW¼ 28 40 1937 3.22

SW¼ of SE¼ 28 40 1937 11.37

NW¼ of NE¼ 29 40 1937 7.30

NE¼ of NW¼ 29 40 1937 10.02

NW¼ of NE¼ 31 40 1937 4.58

NE¼ of NE¼ 32 40 1937 3.22

NW¼ of NE¼ 32 40 1937 41.26

SW¼ of NE¼ 32 40 1937 5.94

SE¼ of NE¼ 32 40 1937 3.22

NE¼ of NW¼ 32 40 1937 8.65

NW¼ of NW¼ 32 40 1937 4.58

NE¼ of NW¼ 33 40 1937 3.22

NW¼ of NW¼ 33 40 1937 3.22

NE¼ of SW¼ 33 40 1937 3.22

NE¼ of NW¼ 34 40 1937 8.65

SW¼ of SW¼ 34 40 1937 4.58

Beginning at a point 150 ft. W. from S. ¼ post of Sec. 34 T43N R23W thence running N. 164 ft. to W. boundary line of C. & N. W. Ry. right of way thence SE'ly along said right of way to the Sec. line on S. side of said Sec. 34 thence W. about 100 ft. to place of beginning, all of which is a part of SE¼ of SW¼ of Sec. 34 T43N R23W 34 .10 1937 3.22

All that part of SE¼ of SW¼ lying E. of C. & N. W. Ry. and M35 34 7 1937 1.86

Beginning at a point on S. line of Sec. 34 T43N R23 W. a distance of 150 ft. W. of ¼ post on said Sec. line being place of beginning, thence running N. 164 ft. to W. boundary line of C. & N. W. Ry. thence NW'ly along said boundary line 430 ft. thence 342 ft. thence N. 208 ft. thence W. 254 ft. thence S. 834 ft. to S. Sec. line thence E. 175 ft. thence N. 300 ft. thence E. 15 ft. thence S. to Sec. line 300 ft. to point of beginning, all of which is a part of SE¼ of SW¼ Sec. 34 T43N R23 W 34 7 1937 5.94

W½ of SW¼ of SE¼ 35 20 1930 1931 16.92

NE¼ of NE¼ 36 40 1930 1931 1937 38.80

SE¼ of NE¼ 36 40 1937 3.22

TOWN NO. 37 NORTH, RANGE NO. 24 WEST

N½ of NE¼ of NE¼ 1 20 1937 3.28

N½ of NW¼ of NE¼ 1 20 1937 3.28

SE¼ of NE¼ 1 40 1937 4.21

Commencing at a point of intersection of the Westerly line of State Highway M35 with the South line of said SW¼ of SW¼ Sec. 1 and running from thence NE'ly along said Westerly line of said Highway 75 ft. thence NW'ly at right angles to said Highway 150 ft. thence SW'ly at right angles to the line last run 183 ft. to the S. line of said 40 acre tract; thence E. along S. line 183 ft. to place of beginning, containing 0.47 acres 1 .47 1937 1.91

SW¼ of SW¼ 3 40 1937 2.36

SE¼ of SW¼ 3 40 1937 3.28

NE¼ of NW¼ 4 40.26 1937 5.15

NW¼ of NW¼ 4 40.38 1937 8.28

SE¼ of SW¼ 4 40 1937 3.28

SW¼ of SE¼ 4 40 1937 2.36

SE¼ of SE¼ 4 40 1937 2.36

NE¼ of NE¼ 9 40 1937 3.28

NW¼ of NE¼ 9 40 1937 3.28

NE¼ of NW¼ 9 40 1937 3.28

NW¼ of NW¼ 9 40 1937 3.28

NW¼ of NW¼ 10 40 1937 3.28

SW¼ of NW¼ 10 40 1937 3.28

NW¼ of NE¼ 11 40 1937 5.14

SW¼ of NE¼ 11 40 1937 7.91

SE¼ of NE¼ 11 40 1937 6.06

SW¼ of NW¼ 12 40 1937 16.25

SE¼ of NW¼ 12 40 1937 2.36

NW¼ of SW¼ 12 40 1929 1932 43.48

Lot 3 12 1931 1932 46.04

Gov't. Lot 2 13 18.78 1937 11.62

NW¼ of NW¼ 18 36.76 1937 2.36

That part of Gov't. Lot 2 which is described as follows: Beginning at the water edge of Green Bay between Gov't. Lot 1 and 2; thence running W. 250 ft. thence S. 100 ft. thence E. parallel with the first line run to the water edge of Green Bay; thence in a northerly direction along the water edge to place of beginning, being part of Gov't. Lot 2 26 .75 1937 1.43

(Continued on Page Three)

ANNUAL TAX SALE

(Continued from Page Two)

TOWN NO. 37 NORTH, RANGE NO. 24 WEST

Description or Parcel	Section	Acres	Years for Which Delinquent From	To Inclusive	Total of Taxes Interest and Charges Due in Said Years Dollars Cents
NW¼ of NE¼	27	40		1937	3.28
SW¼ of NE¼	27	40		1937	3.28
NE¼ of SW¼	31	40		1937	2.36
NW¼ of SW¼	31	40		1937	2.36
SW¼ of SW¼	31	40		1937	2.36
SE¼ of SW¼	31	39.89		1937	2.36
NE ¼of SE¼	31	40		1937	2.36
SW¼ of NE¼	33	40		1937	2.36
SE¼ of SW¼	33	40		1937	2.36
NE¼ of SE¼	33	40		1937	4.21
NW ¼of SE¼	33	40		1937	2.36

TOWN NO. 38 NORTH, RANGE NO. 24 WEST

Description or Parcel	Section	Acres	From	To	Total
NW¼ of SE¼	2	40		1937	4.21
SW¼ of SW¼	4	40		1937	13.47
That part of NW¼ of SE¼ lying West of Bark River	4	10		1937	1.44
SW¼ of SW¼	4	40	1930	1931	79.55
NE¼	8	160		1937	56.08
That part of NW¼ of NW¼ beginning at SW corner thence running E. 436 ft. thence N. 100 ft. thence W. 436 ft. thence S. 100 ft. to beginning	8	1	1930	1932 1937	80.75
N½ of NW¼ of NW¼	9	20	1930	1931	26.88
NW¼ of SW¼	11	40		1937	2.36
SE¼ of NW¼	15	40		1937	3.28
NE¼ of SW¼	15	40		1937	2.36
NW¼ of NE¼	16	40		1937	3.28
NW¼ of NW¼	16	40		1937	3.28
SW¼ of NE¼	21	40	1930	1932 1937	18.55
SW¼ of SE¼	36	40		1937	4.21
SE¼ of SE¼	36	40		1937	4.21

TOWN NO. 39 NORTH, RANGE NO. 24 WEST

Description or Parcel	Section	Acres	From	To	Total
SW¼ of SW¼	1	40		1937	4.21
NW¼ of NW¼ excepting the right of way of County Road C13	2	37.52		1937	4.21
SW¼ of SW¼ excepting the right of ways of County Roads C10 and C13	2	38.02		1937	9.77
SE¼ of SE¼ excepting the right of way of County Road C10	2	39.77		1937	17.18
SW¼ of SE¼	3	40		1937	2.36
NE¼ of SW¼	4	40		1937	7.91
SE¼ of SW¼	4	40		1937	4.21
SE¼ of SE¼	7	40		1937	9.77
NW¼ of NW¼	8	40	1930	1932 1937	30.79
NW¼ of SE¼	8	40		1937	4.21
NE¼ of NE¼	9	40		1937	2.36
NW¼ of NW¼	9	40		1937	2.36
SW¼ of NE¼	10	40		1937	2.17
SE¼ of NE¼ excepting the right of way of County Road C10	10	39		1937	4.44
NE¼ of NW¼	10	40		1937	4.44
SW¼ of SW¼ excepting the right of ways of County Roads C10 and C27	10	38.02		1937	7.15
The NE¼ of NE¼ excepting the right of way of County Road C10 and excepting the following described tract.—One acre belonging to Omer LaMarche and described as follows: Commencing at a point on the NE'ly line of the right of way of County Road C10, 791.5 ft. NW'ly from a point at the intersection of said line of right of way and the E. line of Sec. 11 and running NE'ly at a right angle to said line of right of way 208.5 ft. thence NW'ly parallel to said line of right of way 208.5 ft.; thence SW'ly at a right angle to said line of right of way 208.5 ft. to said line of right of way; thence SE'ly along said line of right of way 208.5 ft. to the place of beginning, and one acre belonging to Benjamin LaMarche and described as follows:—Commencing at a point on the SW'ly line of the right of way of County Road C10, 809.5 ft. NW'ly from a point at the intersection of said line of right of way and the E. line of Sec. 11 and running SW'ly, at a right angle to said line of right of way 208.5 ft. thence NW'ly parallel to said line of right of way 208.5 ft.; thence NE'ly at a right angle to said line of right of way 208.5 ft. to said line of right of way thence SE'ly along said line of right of way 208.5 ft. to the place of beginning	11	36.24		1937	26.41
SW¼ of NW¼ excepting the right of County Road C10	11	39		1937	7.91
SE¼ of NW¼	11	40		1937	4.21
SW¼ of SE¼	11	40		1937	4.21
E½ of NE¼ of NW¼ excepting the right of way of County Road 521	12	19.50		1937	19.03
W½ of NE¼ of NW¼ excepting the right of way of County Road 521	12	19.50		1937	13.47
E½ of SE¼ of NW¼ excepting the right of way of County Road 521	12	19.50	1933	1935	38.16
The W½ of SE¼ of NW¼ excepting the right of way of County Road 521 and excepting one square ¼ acre described as follows: Commencing at a point 33 ft. South and 33 ft. East of the Northwest corner of the SE¼ of NW¼ and running South parallel to the W. Line of said SE¼ of NW¼ 104.35 ft. thence E. 104.35 ft. thence N. 104.35 ft. to a point 33 ft. S. of the N. line of said SE¼ of NW¼; thence West 104.35 ft. to the place of beginning	12	18.27		1937	20.88
SW¼ of NW¼ excepting the right of way of County Road 521	13	39	1931	1932	40.13
SE¼ of SE¼ excepting the right of way of County Road C-19	13	13		1937	4.21
NE¼ of NE¼ excepting the right of way of County Road 521	14	39		1937	37.55
SE¼ of NE¼ excepting the right of way of County Road 521	14	38.02		1937	19.03
NW¼ of NW¼ excepting the right of way of County Road C-10	14	37.98		1937	4.21
NW¼ of NW¼	16	40		1937	3.28
SW¼ of NW¼	16	40		1937	4.21
SW¼ of SW¼	17	40	1932	1935 1937	16.42
SE ¼of SW¼	17	40		1937	3.28
All that part of SW¼ of NW¼ lying S. of right of way of State Highway M69 except right of way of E. & L. Mt. R. R. also except beginning 375 ft. N. of SE corner thence NW along State Highway 60 ft. thence SW at right angles 100 ft. thence SE 60 ft. thence NE 100 ft. to beginning also excepting a parcel beginning 33 ft. N. of SE corner thence N. 80 ft. thence W. 120 ft. thence S. 80 ft. thence E. 120 ft. to beginning	20	28.50		1937	17.18
That part of NW¼ of SE¼ lying N. of right of way of Felch Branch C. & N. W. Ry.	20	35.20		1937	9.77
That part of NE¼ of SW¼ beginning 33 ft. S. of NE corner thence S. 649 ft. to N. boundary of R. R. right of way thence NW along said right of way 393 ft. thence NE 457 ft. to beginning	20	2.10		1937	4.21
NE¼ of SE¼ except 3 acres in R. R. right of way	23	37		1937	10.69
NE¼ of NE¼	24	40		1937	5.14
SW¼ of NE¼	24	40		1937	6.06
SE¼ of NE¼	24	40		1937	3.28
E½ of SW¼	36	80		1937	31.07
NE¼ of SW¼ except 1.85 acres in Ry. road	27	38.15		1937	17.18
NW¼ of SE¼ except 3.10 acres in Ry. road	27	36.90		1937	11.62
All that part of NE¼ of NE¼ which lies between the track of the Soo line Ry. on N. side thereof and the C. & N. W. Ry. on the SW side of said last named Ry. tracks where tracks of the above described R. R. crosses along described forty of land also except the said convenance the right of way above named railroads.	29			1937	4.21
NW¼ of SW¼	29	40		1937	30.14
SW¼ of SW¼	29	40		1937	20.88
NE¼ of SW¼	32	40		1937	11.62
NW¼ of SW¼	32	40		1937	15.32
SW¼ of SW¼	32	40		1937	49.17
SE¼ of SW¼	32	40		1937	19.03
SE¼ of SE¼	33	40		1937	11.62
NE¼ of SE¼	36	40		1937	15.32

TOWN NO. 40 NORTH, RANGE NO. 24 WEST

Description or Parcel	Section	Acres	From	To	Total
NE¼ of NW ¼	2	39.67		1937	5.14
NW¼ of SE¼	3	40		1937	4.21
NW¼ of SW¼	5	40		1937	5.14
SE¼ of SW¼	5	40		1937	4.21
SW¼ of SW¼	11	40		1937	2.36
SW¼ of SE¼	11	40	1927	1932	59.37
SE ¼of SE¼	11	40	1922	1923 1925	35.61
SW¼ of NE¼	12	40		1937	4.21
SE¼ of NE¼	12	40		1937	9.77
SE¼ of NW¼	12	40		1937	2.36
NE¼ of SE¼	12	40		1937	6.06
NE¼ of SW¼	13	40		1937	2.36
NW¼ of SW¼	13	40		1937	2.36
SE¼ of SW¼	13	40		1937	2.36
NW ¼of SE¼	13	40		1937	2.36
NW¼ of NW¼	17	40		1937	2.36
NW¼ of NW¼	18	36.60		1937	7.91
NW¼ of NE¼	20	40		1937	3.28
SW¼ of NE¼	20	40		1937	3.28
NE¼ of NW¼	20	40		1937	2.36
NE¼ of SE¼	20	40		1937	4.21
NW¼ of SE¼	20	40		1937	4.21
SW¼ of SW¼	23	40		1937	4.21
SE¼ of NE¼	24	40		1937	3.28
E½ of NE¼ of NE¼	25	20		1937	6.06
SW¼ of NE¼	25	40		1937	9.77
SE¼ of NE¼	25	40		1937	19.03
NW¼ of NE¼	25	40		1937	6.06
S½ of SW¼ of NW¼	25	20		1937	9.77
NW¼ of SW¼	25	40		1937	6.06
SW¼ of SW¼	25	40	1929	1932 1937	42.48
NE¼ of SE¼	25	40		1937	15.32
NW¼ of SE¼	25	40		1937	6.06
SW¼ of SE¼	25	40		1937	6.06
SE¼ of SE¼	25	40		1937	3.28
NE¼ of NE¼	27	40	1931	1932 1937	16.59
NW¼ of NE¼	27	40	1931	1932 1937	16.59
SW¼ of NE¼	27	40	1931	1932 1937	16.59
SE¼ of NE¼	27	40		1937	3.28
SW¼ of SW¼	27	40		1937	6.06
NW¼ of SW¼	32	40		1937	6.06
SE¼ of NW¼	32	40		1937	4.21
SW¼ of SW¼	32	40		1937	3.28
SW¼ of NE¼	34	40		1937	4.21

TOWN NO. 40 NORTH, RANGE NO. 24 WEST

Description or Parcel	Section	Acres	From	To	Total
NE¼ of NE¼	35	40		1937	3.28
NW¼ of NE¼	35	40		1937	3.28
NW¼ of SW¼	35	40		1937	3.28
SW¼ of SW¼	35	40		1937	3.28
SE¼ of NW¼	36	40		1937	3.28

TOWN NO. 41 NORTH, RANGE NO. 24 WEST

Description or Parcel	Section	Acres	From	To	Total
NE¼ of SW¼	2	40		1937	2.36
NE¼ of NE¼	4	38.88		1937	5.14
SE¼ of SW¼	4	40		1937	2.36
SE¼ of SW¼	5	40		1937	4.21
SW¼ of SE¼	8	40		1937	5.14
SW¼ of NE¼	11	40		1937	5.14
SE¼ of NE¼	11	40		1937	5.14
NE¼ of NW¼	11	40		1937	5.14
NW¼ of NW¼	11	40		1937	5.14
SE¼ of NW¼	11	40		1937	5.14
NE¼ of SE¼	11	40		1937	2.36
SE¼ of SE¼	11	40		1937	2.36
NW¼ of SE¼	11	40		1937	5.14
NE¼ of SW¼	12	40		1937	5.14
NW¼ of SW¼	12	40		1937	5.14
SW¼ of SW¼	12	40		1937	5.14
SE¼ of SW¼	12	40		1937	5.14
NE¼ of SE¼	12	40		1937	5.14
SW¼ of NW¼	13	40		1937	2.36
NW¼ of SW¼	13	40		1937	5.14
NW¼ of SE¼	13	40		1937	5.14
SW¼ of SE¼	13	40		1937	2.36
NE¼ of NE¼	14	40		1937	5.14
NE¼ of SW¼	14	40		1937	5.14
SE¼ of SE¼	14	40		1937	4.21
SE¼ of NE¼	15	40		1937	5.14
NW¼ of NW¼	15	40		1937	2.83
SW¼ of NE¼	16	40		1937	5.14
NE¼ of SE¼	18	40		1937	2.36
SW¼ of NE¼	19	40		1937	4.21
SE¼ of NE¼	19	40		1937	2.36
SW¼ of NW¼	21	40		1937	6.06
SE¼ of NW¼	21	40		1937	6.99
NE¼ of NW¼	22	40		1937	13.47
NW¼ of NW¼	22	40		1937	5.14
SE¼ of NW¼	22	40		1937	2.36
NE¼ of NE¼	23	40		1937	5.14
SE¼ of NE¼	23	40		1937	6.06
NE¼ of NW¼	24	40		1937	5.14
SE¼ of NW¼	24	40		1937	5.14
NE¼ of NE¼	28	40		1937	5.14
SE¼ of NE¼	28	40		1937	5.14
NE¼ of NW¼	29	40		1937	4.21
NE¼ of SW¼	31	40		1937	4.21
NE¼ of SE¼	33	40		1937	2.36

CITY OF ESCANABA

Lot	Block	Years for Which Delinquent From	To Inclusive	Total of Taxes Interest and Charges Due in Said Years Dollars Cents
Lots 8 to 14 inclusive	4		1937	1439.59
Commencing at the NW corner of Lot 2 Block 6 of Original Plat and running SE along SW line of said Lot 2 to SW corner thereof, thence NE at right angles to line run 40 feet, thence N. in a direct line to a point on S. line of Wells Ave. 10 ft. E. of NE corner of said Lot 2, thence W. along said S. line of Wells Ave. to place of beginning being part of Lots 1 and 2	6		1937	163.26
Lot 6	6		1937	102.23
Lot 11 excepting 3 ft. N. 40 ft.	11	1931	1929 1932	101.30
Lot 16	11		1937	61.54
Lot 13	14		1937	175.47
Lot 5	15		1937	122.56
Commencing at a point 25 ft. 9 inches S. of SW corner of Lot 3 Block 17 Original Plat, thence E. 37 ft. thence SE'ly at right angles to Ogden Ave. to the Easterly line of Lot 1 Block 17 thence SW'ly along the Easterly line of Lot 1 to the SW corner of Lot 1 Block 17 thence N. to place of beginning all being parts of Lots 1 and 2 Block 17	17	1934	1935 1937	327.76
E½ Lot 10 and Lot 11	18		1937	73.32
N. 37 ft. of Lot 7 and N. 37 ft. of Lot 8	24	1929	1932 1935 1937	666.13
North ½ of Lots 11 and 12	24		1937	371.77
W½ of Lot 4	25		1937	56.19
E½ of Lot 5	25	1930	1932 1937	241.00
East 30 ft. of Lot 1 and 2	26	1930 1933	1931 1935 1937	1866.14
Lot 2	26		1932 1937	378.48
E. 30 ft. of Lot 1	26		1932	184.77
E½ of Lot 8	29		1937	163.26
W½ of Lot 3	30		1937	203.94
N. 55 ft. of S. 110 ft. of Lot 1 N. 55 ft. of S. 110 ft. of N. 55 ft. of E. 25 ft. of S. 110 ft. of Lot 3, W. 10 ft. of S. 55 ft. of E½ of Lot 3	31		1937	170.82
N. 50 ft. of Lot 1 and N. 50 ft. of Lot 2	31		1935 1937	165.36
North 50 ft. of East ½ of Lot 3	31		1937	20.85
Lot 7	33		1937	142.38
Lot 3	34	1930 1933	1931 1935 1937	663.15
Lots 9 and 10	36		1937	216.14
E½ of Lot 3	40		1937	81.87
E½ of Lot 4	40	1929	1935 1937	885.45
North 67½ ft. of Lot 7	40	1931	1935	262.73
North 50 ft. of Lot 1	41		1937	296.38
East ½ of Lot 5	45	1929 1932	1930 1935	56.76
West ½ of Lot 5 and E½ of Lot 6	45	1929 1932	1930 1935	230.75
East ½ of Lot 5 and West ½ of Lot 5 and East ½ of Lot 6	45		1931	118.12
Lot 5 and East ½ of Lot 6	45		1937	375.59
West ½ of Lot 6	45		1937	81.88
North 53 ft. Lot 7 and North 53 ft. of West 20 ft. of Lot 8	46		1937	81.88
Lot 10	46	1933	1935 1937	470.99
Commencing at the NE corner of Lot 1 running thence South 67 ft. thence West 16½ ft. thence North 46½ ft. thence West 6 ft. thence North 24½ ft. thence East 22½ ft. to place of beginning—Part of Lot 1	47		1937	122.67
North 40 ft. of Lot 7	47		1937	73.77
South 100 ft. of Lot 7	47		1937	86.17
Lot 2	48		1937	163.26
West 40 ft. of Lot 9 and West 40 ft. of Lot 10	48		1937	141.92
East 50 ft. of Lot 9 and East 50 ft. of Lot 10	49		1937	69.04
North ½ of Lot 12	49		1937	44.57
Lot 3	50		1937	87.64
East 62.35 ft. of Lot 8	51		1937	45.84
Lot 10	51		1937	24.36
North 17 ft. of West 50 ft. 7 inches and North 25 ft. of East 89 ft. 5 inches of Lot 10	52	1930	1932 1935 1937	278.34
East 2 ft. of Lot 10 and Lot 11	54		1937	57.77
East ½ of Lot 7 and West ½ of Lot 8	56		1937	183.17
West ½ of Lot 7	56		1937	385.84
West ½ of Lot 10	56		1937	84.01
South ½ of Lot 4	57		1937	20.85
North ½ of Lot 4	57		1937	4.59
West 58 ft. of Lots 15 and 16	58		1932	17.99
East ½ of Lot 8	62		1937	21.92
North 40 ft. of East 90 ft. North 15 ft. of West 50 ft Lot 2	63		1937	69.04
Lot 4	64	1931	1932 1937	469.52
Lot 5	64		1937	123.40
North 69 ft. excepting East 10 ft. of Lot 10 and South 95 ft. of Lot 11	64	1929	1935	2705.01
North ½ of East ½ of Lot 11 North ½ of East ½ of Lot 12	65	1929 1933	1931 1935 1937	545.19
Lot 6	66	1931	1935 1937	1121.38
West 52 ft. of Lot 1	67	1933	1935 1937	129.97
Lot 4	67	1930	1932 1937	215.64
Lot 2	69		1937	81.87
Lot 10	69		1937	69.67
Lot 16	69		1937	69.67
Lot 4	72		1937	62.69
West ½ of Lot 8	72		1937	45.84
Lot 14	72		1935 1937	300.07
Lot 11	73		1937	20.85
Lot 1	76		1937	102.23
East ½ East½ Lot 9 East ½ East ½ of Lot 10	77		1937	21.92

TILDEN SUBDIVISION OF BLOCK 9

Lot	Block	From	To	Total
Lot 6	9		1937	408.16

CITY OF ESCANABA
TOWNSHIP 38 NORTH OF RANGE 22 WEST

Description or Parcel	Section	Acres	Years for Which Delinquent From	To Inclusive	Total of Taxes Interest and Charges Due in Said Years Dollars Cents
A piece of land commencing at a point on the South line of Gov't. Lot No. One Sec. 6 Town 38 North of Range 22 West where it crosses the Ford River Road, thence East from the center of said road on the South line of said Lot One to the Shore of Green Bay, thence in a Northerly direction along said shore until it intersects a line 13 rods North of the said South line of said Lot 1 thence West to center of said road, thence South along said road to place of beginning, 1 acre	6	1		1937	6.93
A piece of land commencing at a point 580.8 ft. East of the Southwest corner of Gov't. Lot 1, Sec. 6 Township 38 North Range 22 West, thence running East along the South line of said Lot 1 to an intersection with the West line of Lake Shore Drive, thence Northeasterly along the said West line of Lake Shore Drive to the point of intersection with the line running West parallel to and 583 ft. North of the South line of said Lot 1, thence West 866.25 ft. along said last mentioned line, thence South at right angles 584 ft. to place of beginning—8 acres more or less	6	8	1932	1935 1937	159.64
That part of Lot 2 Sec. 6 described as follows: Starting at a point 990 ft. East of NW corner of Lot 2 thence running South 650 ft., thence West 330 ft. thence North 650 ft. thence East 330 ft. to beginning Sec. 6 Town 38 North Range 22 West	6		1929	1931	20.92
Commencing at a point 13 rods North of South line of Lot 1 of Sec. 6, Town 38 N. Range 32 West and in center of the Ford River Road, running East to Shore of Green Bay, thence North along said shore 200 ft. thence West to center of said road, thence South along said road to place of beginning containing 1 acre more or less in Lot 1, Sec. 6 Township 38 North of Range 22 West	6	1		1937	6.93
All that part of Gov't. Lot 2 of the SW¼ of NW¼ in Sec. 6 Town 38 North of Range 22 West 29.1 acres more or less excepting that part sold to Chas. and Jacob Schimberg described as follows: Starting at a point 130 ft. East of the Northwest corner of said Lot 2 thence running South 650 ft. thence West 640 ft. thence North 650 ft. thence East 640 ft. to place of beginning, containing 10 acres more or less also excepting roadways	6	29.1		1937	49.32
All of Fractional Section 7 in Township 38 North of Range 22 West containing 18.20 acres more or less	7	18.20		1937	15.80

TOWNSHIP 39 NORTH OF RANGE 22 WEST

Description or Parcel	Section	Acres	From	To	Total
A parcel of land in the SW¼ of NW¼ and the NW¼ of SW¼ of Sec. 30 Township 39 North of Range 22 West described as follows: Commencing at a point on the North line of the NW¼ of SW¼ of Sec. 30 T39 N of R22W 175 ft. East of the West ¼ corner of Sec. 30 and running South no degrees 11' West parallel to the West line of said NW¼ of SW¼ 31.52 ft. to a point 190 ft. North of the center line of Ludington St. thence East parallel to to said center line of Ludington St. 15 ft. thence North no degrees 11' East parallel to to said West line of the NW¼ of SW¼ 3.78 ft. to the North line of said NW¼ of SW¼ thence North no degrees 29' East parallel to the West line of the SW¼ of NW¼ of said Sec. 30, 128.22 ft. to the South line of First Ave. North, thence West along said South line of First Ave. North 15 ft. to a point 175 ft. East of the West line of the SW¼ of NW¼ thence South no degrees 29' West 128.22 ft. to place of beginning	30			1937	5.28
Commencing at a point 168 ft. East of the Northwest corner of Sec. 30 Township 39 North of Range 22 West thence running East on the North line of said Section 30, 499.15 ft. to the Northwest corner of the Cochrane Addition to the City of Escanaba thence along West line of said Cochrane Addition South 1° 4' West 784 ft. thence South 89° 35' West 496.2 ft. to a point 168 ft. Easterly from the West line of said Section 30 thence North parallel to and on a line 168 ft. East of said West line of said Section 30 to point of beginning, being part of NW¼ of NW¼ Sec. 30 Town 39 North of Range 22 West less that part occupied by the State Trunk line Highway and excepting a parcel of land in the NW¼ of NW¼ of Sec. 30 commencing at the Section corner to sections 24-25-19-30 Town 39 N. of Range 22 West running East along Section line 168.0 ft. thence South no degrees 50' West 787.56 ft. to point of beginning, thence North 89° 35' East 22 ft. of right of way of U. S. 2 thence in a Northeasterly direction along highway 2, 341.88 ft. thence West 226.9 ft. thence South no degrees 50' West 275.69 ft. to point of beginning	30			1937	48.98
Beginning at a point on the South line of 5th Ave. South projected West which point is 175 ft. from the Northwest corner of Lot One, Block 20 Selden Addition thence running West from said point of beginning along South line of said 5th Ave. South a distance of 82 ft. thence South along the line at right angles to said 5th Ave. South until said line running South as aforesaid shall intersect the South Section line of Sec. 30 Township 39 North of Range 22 West thence East along said Section line a distance of 82 ft. thence North at right angles to place of beginning all being contained in the SW¼ of the SW¼ of Section 30 Township 39 North of Range 22 West	30			1937	51.90
All that part of NW¼ of SW¼ of Section 30 Township 39 North of Range 22 West which lies East of Lake View Cemetery West of S. H. Selden Addition and South of center line of Hale Street, Section 30, Township 39 North of Range 22 W.	30	5.5		1937	19.77
Commencing at a point 339 ft. South of a line extending due East from the West ¼ post of Sec. 31 Town 39 North of Range 22 West to the shore of Green Bay and 4 chains extending from the North to the South ¼ posts of said Section and running South 10 chains and 87 links, thence East to the shore of Green Bay, thence Northeasterly along said shore to a point where a line extended due East from the place of beginning intersect said shore line, thence West to place of beginning, being the land known as the Bittner Trace and described in a deed to H. Bittner, recorded on page 394 in Liber 44 of Deeds in the office of the Register of Deeds for Delta County, Michigan together with all land added thereto by accretion and excepting Lots 1, 2, 3, 4, 5, 6, 7, and 8 Block 1, Lots 2, 3, 4, 5, 6, and 7 Block 2, Lots 1 and 2, Block 3 of Bittner's First Addition also excepting Lots 1 and 2 Block 1, Lot 1 Block 2, Lots 1, 2, 3, 4, 5, 6, 7 and 8 Block 3, Entire Blocks 4, 5, 6, 7 and 8 of Bittner's Second Addition excepting also streets and alleys as laid out in said plats. This conveyance does not include any lands lying East of Lots 1 and 2, Block 1 of Bittner's First Addition which were formerly sold with water frontage of same width as lots said land which has been heretofore deeded with Lots 1 and 2 Block 1 of Bittner's First Addition being more particularly described as follows: Beginning at the Southeast corner of said Lot 3 thence East to waters of Green Bay, thence in a Northeasterly direction along the shore line of said shore line to a point where the shore line intersects the North line of said Lot 1 extended, thence West to the Northeast corner of said Lot 1, thence Southeasterly along the Easterly boundaries of Lot 1 and 2 to the place of beginning, all in Gov't. Lot 3 Sec. 30 Township 39 North of Range 22 West	30			1937	12.74
SW¼ of the NW¼ of the NW¼ of Section 31 Township 39 North of Range 22 West	31	10	1929	1926 1935 1937	286.83
North 825 ft. of NW¼ of SW¼ of Section 31 Township 39 North of Range 22 West	31	10		1937	16.79
Commencing at a point on the ⅛ Section line 528 ft. South of Northeast corner of Section ¼ of NW¼ of Section 31 running West 792 ft. thence South 132 ft. thence East 792 ft. to said ⅛ Sec. line thence North along said ⅛ Section line 132 ft. to place of beginning, Section 31 Township 39 North of Range 22 W.	31		1934	1932 1935	56.43

TOWNSHIP 38 NORTH OF RANGE 23 WEST

Description or Parcel	Section	Acres	From	To	Total
NW¼ of SW¼	1			1937	24.91

TOWNSHIP 39 NORTH OF RANGE 23 WEST

Description or Parcel	Section	Acres	From	To	Total
SE¼ of SE¼ less E. and L. S. Ry. right of way Section 24, Township 39 North of Range 23 West	24	36.66		1937	41.20
That part of the NE¼ of SE¼ of Section 25, Township 39 North of Range 23 West commencing at a point 315.7 ft. North of the Southwest corner of said 40 and 356.40 ft. East therefrom, thence East 300 ft. thence South 300 ft. thence West 300 ft. thence North 300 ft. to place of beginning 2 acres more or less	25	2		1937	17.63
Commencing at a point 530.26 ft. West of the East line and 707.9 ft. South of the North line of NE¼ of SE¼ of Section 25 Township 39 North of Range 23 West thence due West 300 ft. to a point 684.79 ft. East of the West line and 719.94 ft. South of the North line of NE¼ of SE¼ thence due South at right angles to East line 300 ft. to a point 316.31 ft. North of South line and 686.4 ft. East of West line of NE¼ of SE¼, thence due East at right angles to last run line 300 ft. to a point 329.26 ft. West of East line and 316.59 ft. North of South line of NE¼ of SE¼ thence due North at right angles to last run line 300 ft. to beginning 2.07 acres Section 25, Township 39 North of Range 23 West	25	2.07		1937	33.04
That part of the NE¼ of SE¼ of Section 25 Township 39 North of Range 23 West commencing at a point on the North line of said NE¼ of SE¼ Sec. 25, 305.96 ft. East of the Northwest corner of said forty and running South 89° 16' East along said North line 40 ft. thence due South 180.4 ft. to the North line of Ludington St. thence due West along said North line of Ludington St. 40 ft. thence due North 180.92 ft. to place of beginning	25			1937	13.36
West ½ of SE¼ of NW¼ of NE¼ of Section 36 Township 39 North of Range 23 West	36	5		1937	28.98
Commencing at a point on the East and West quarter line of Section 36 Township 39 North of Range 23 West which is 495 ft. East of the center of said section thence East on said ¼ line a distance of 165 ft. thence North 1317 ft. to the center of Trunk Highway thence West along the center of said line of said highway a distance of 165 ft. thence South a distance of 1317 ft. to place of beginning, Section 36, Township 39 North of Range 23 West 5 acres in SW¼ of NE¼ and also 5 acres East of said description	36	10		1937	24.91

CITY OF ESCANABA
TOWN NO. 39 NORTH, RANGE NO. 23 WEST

Description or Parcel	Section	Acres	Years for Which Delinquent From	To Inclusive	Total of Taxes Interest and Charges Due in Said Years Dollars Cents
Commencing at a point 412.5 ft. West of Northeast corner of SE¼ of NE¼ of Section 36 Township 39 North of Range 23 West and running thence West along North ½ line of said Section 412.5 ft. thence South at right angles to said Section line 1056 ft. thence East at right angles 412.5 ft. thence North 1056 ft. to place of beginning subjected however to all legal highway, Section 36 Township 39 North of Range 23 West	36	10		1937	31.11
That part of SE¼ of NE¼ of Section 36 Township 39 North of Range 23 West starting at a point 495 ft. West of Southeast corner of said 40, thence West 165 ft. thence North 244 ft. thence East 165 ft. thence South 244 ft. to place of beginning	36	1	1931	1932 1937	7.39
East ½ of NE¼ of NW¼ of NE¼ of SE¼ Lot 5 of NE¼ of SE¼ Section 36 Town 39N of Range 23W	36	1		1937	2.65
East ½ of NW¼ of NE¼ of NE¼ of SE¼ Sec. 36 Township 39 Range 23 West	36	1	1929	1932 1937	10.77
West ½ of NW¼ of NE¼ of NE¼ of SE¼ Sec. 36 Township 39 North of Range 23 West	36	1		1937	2.65
West ½ of NW¼ of NE¼ of SE¼ Section 36 Township 39 North of Range 23 West, Lots 7, 8, 9, 10 of NE¼ of SE¼	36	4		1937	19.85
West ½ of SE¼ of NE¼ of NE¼ of SE¼ Sec. 36 Town 39 North of Range 23 West	36	1		1937	2.65
NE¼ of NW¼ of SE¼ Sec. 36 Town 39 North of Range 23 West	36	10		1937	12.72
West ½ of West ½ of SE¼ of NW¼ of SE¼, 2½ acres Sec. 36 Town 39 North of Range 23 West	36	2.5		1937	9.07
NW¼ of NW¼ of SE¼ Sec. 36 Town 39 North of Range 23 West	36	10		1937	14.22
East 5 acres of West 15 acres of SE¼ of SW¼ Sec. 36 Township 39 North of Range 23 West	36	5	1933	1935 1937	24.31

ASSESSOR'S PLAT NO. 1

Lot	Block	Years for Which Delinquent From	To Inclusive	Total of Taxes Interest and Charges Due in Said Years Dollars Cents
Lot 6	12	1930	1931 1937	120.84

BITTNER'S FIRST ADDITION

Lot	Block	From	To	Total
Lot 3	1		1937	26.21
Lot 6	2		1937	21.93
Lot 1	3		1937	4.39
Lot 2	4		1937	3.71

BITTNER'S SECOND ADDITION

Lot	Block	From	To	Total
That part of Lot 1 Block 7 described as follows: Commencing at the Southwest corner of Lot One thence East 42 ft. thence North 32 ft. thence West 42 ft. to the West line of Lot One thence Southerly at an angle 38 ft. to place of beginning	7		1937	3.28
Commencing at a point on the West line of Lot One Block 7, 32 ft. North of the Southwest corner of said Lot thence running North on West line of said lot being the East line of 13th St. 50 ft. thence running East 42 ft. thence running South 50 ft. thence running West 42 ft. to place of beginning	7		1937	3.06

BRANDSO'S ADDITION

Lot	Block	From	To	Total
Lot 8	1		1937	16.79

CADY LAND COMPANY'S ADDITION

Lot	Block	From	To	Total
Lot 1	2		1937	6.72
Lot 12	3		1937	28.98
Lot 3	4		1937	28.98
Lot 10	4		1937	5.64
Lot 9	8		1937	5.64
Lot 10	8		1937	5.61

CADY LAND COMPANY'S SECOND ADDITION

Lot	Block	From	To	Total
Lot 1	11		1937	5.64
Lot 2	11		1937	4.58
Lot 3	11		1937	4.58
Lot 2	13		1937	3.71
Lot 3	13		1937	3.71
Lot 4	14		1937	20.26
Lot 1	15		1937	4.58
Lot 2	15		1937	8.71
Lot 4	20		1937	3.71
Lot 5	20		1937	2.65
Lot 6	20		1937	2.65

CADY LAND COMPANY'S THIRD ADDITION

Lot	Block	From	To	Total
Lot 5	25		1937	2.65
Lot 1	26		1937	3.71
Lot 2	26		1937	3.71
Lot 3	26		1937	2.65
Lot 4	26		1937	2.65
Lot 1	27		1937	2.65
Lot 5	27		1937	2.65
Lot 6	27	1931	1932 1935	7.36
Lot 7	27	1931	1932 1937	7.36
Lot 1	28		1937	1.70
Lot 5	28		1937	2.65
Lot 6	28		1937	1.57
Lot 9	28		1937	2.65
Lot 10	28		1937	2.65
Lot 11	28		1937	2.65
Lot 12	28		1937	2.65
Lot 13	28		1937	1.57

CAMPBELL'S ADDITION

Lot	Block	From	To	Total
East 92 ft. Lot 1 South 17 ft. East 92 ft. Lot 2	2		1937	95.93
Lot 12	2		1937	122.60
Lot 2	3		1937	143.59
Lot 7	3		1937	39.87
Lot 8	3	1930	1935 1937	368.05
Lot 1	4		1937	33.04
Lot 3	5		1937	46.26
Lot 10	6		1935 1937	187.72
Lot 15	7		1937	54.57
North 35 ft. of West 30 ft. of Lot 17, South 105 ft. of West 10 ft. of Lot 17	7		1937	106.30
East 10 ft. of South 80 ft. of Lot 17, South 80 ft. of Lot 18	7	1933	1935 1937	282.80
North 60 ft. of Lot 7	9		1935 1937	90.86
South 74 ft. of Lot 6	12	1934	1932 1935 1937	290.84

CAMPBELL'S ADDITION NO. 2

Lot	Block	From	To	Total
Lot 3	14		1932 1935 1937	96.84
Lot 8	14		1937	32.05
South 50 ft. of Lot 1	15		1931 1937	172.04
South 36 ft. of North 100 ft. of Lot 1	16		1937	65.61
South 50 ft. of Lot 1	18	1931	1935 1937	362.10
South 50 ft. of Lot 1	20		1931 1937	87.13
South 50 ft. of North 100 ft. of Lot 2	20		1931 1937	110.25
South 50 ft. of Lot 3	20		1937	53.39
Lot 7	22		1937	141.85
East 50 ft. of West 100 ft. of Lot 2	27		1937	34.64
North 50 ft. of Lot 1	35		1937	33.04
South 50 ft. of North 100 ft. of Lot 1	35		1937	12.71
East 100 ft. of Lot 2	35		1937	13.36
West 50 ft. of Lot 3	35		1937	4.79
East 50 ft. of Lot 1	36	1929	1935 1937	103.26
West 50 ft. of East 100 ft. of Lot 1	36		1937	8.54
4/8 Undivided interest of West 100 ft. of Lot 3	39		1937	5.65
East 50 ft. of Lot 8	39		1937	16.79

CAMPBELL'S ADDITION NO. 3

Lot	Block	From	To	Total
Lots 3 and 4	42	1930	1931	145.67
Lot 15	43	1930	1931 1937	251.16
Lot 3	44		1937	20.88
Lot 4	44	1931	1934	201.73

CITY CENTER ADDITION

Lot	Block	From	To	Total
Lot 4	1		1937	3.71
Lot 5	1		1937	3.71
Lot 1	2	1929	1935	37.37
Lot 2	2	1929	1935	37.41
Lot 3	2	1929	1935	37.41
Lot 6	2		1937	2.65
Lot 9	2	1929	1935	23.58
Lot 10	2	1929	1935	23.58
Lot 4	3		1937	3.71
Lot 5	3		1937	9.07
Lot 6	3		1937	4.58
Lot 8	3		1937	3.71

CITY OF ESCANABA
COCHRANE ADDITION

Lot	Block	Years for Which Delinquent From	To Inclusive	Total of Taxes Interest and Charges Due in Said Years Dollars Cents
Lot 6	1		1932 1937	68.56
East ½ of Lot 9, East ½ of Lot 10	1	1931	1935 1937	513.66
West ½ Lots 9 and 10	1	1931	1935	62.12
Lot 2	2		1937	11.21
Lot 3	4	1932	1935	42.32
Lot 10	4		1937	16.79
Lot 6	5		1937	17.63
Lot 9	5		1937	52.93
Lots 11 to 20 inclusive	5		1932 1937	878.17
Lot 3	6		1937	22.99
Lot 4	6		1937	41.20
Lot 11	6		1937	6.93
Lot 15	6		1937	21.92
Lot 5	7		1937	15.40
Lot 14	7		1932 1937	30.24
Lot 17	7		1937	24.91

GLASER'S ADDITION

Lot	Block	From	To	Total
Lot 5 and 6	1		1937	485.32
Lot 7	1		1937	142.91
Lot 7	2		1937	303.83

HESSEL & HENTSCHEL ADDITION

Lot	Block	From	To	Total
Lot 5	2	1931	1935 1937	135.29
Lot 17	2		1932	5.92
Lot 18	2		1932	5.92
Lot 19	2		1932	5.92
Lot 29	2	1934	1935	55.25
Lot 4	3		1937	12.70
Lot 5	3		1937	12.70
Lots 9 and 10	3		1937	27.64
Lot 20	3		1937	33.04
Lot 21	3		1937	6.93
Lot 24	3		1931 1935 1937	43.74
Lot 25	3		1931 1935 1937	16.24
Lot 1	4		1937	9.07
Lot 2	4		1937	41.20
Lot 8	5	1930	1935 1937	136.16
Lot 5	6	1932	1934	49.94
Lot 22	6		1937	4.58
Lot 23	6		1937	4.58
Lot 26	6		1937	39.72
Lot 27	6		1937	39.72
Lot 7	7	1931	1934 1937	27.02
Lot 8	7	1931	1934 1937	27.02
Lots 9 and 10	7		1937	35.19
Lot 17	7		1937	4.58
Lot 18	7		1937	4.58
Lots 29 and 30	7		1931 1937	43.39
Lot 31	7	1931	1932 1937	12.68
Lot 32	7		1937	11.20

KURZ BROS. ADDITION

Lot	Block	From	To	Total
Lot 1	1		1937	4.58
Lot 2	1		1937	5.28
Lot 5	1		1937	2.65
Lot 2	2		1937	2.12
Lot 3	2		1937	2.12
Lot 4	2		1937	2.12
Lot 2	3	1934	1931 1935 1937	7.80
Lot 1	3	1934	1931 1935 1937	7.80
Lot 8	3	1934	1931 1935 1937	7.80
Lot 4	3	1934	1931 1935 1937	7.80
Lot 5	3	1934	1931 1935 1937	7.80
Lot 6	3	1934	1931 1935 1937	7.80
Lot 1	6		1932 1937	6.41
Lot 2	6		1932 1937	8.55
Lot 6	6		1937	2.12
Lot 1	7		1937	8.71
Lot 2	7		1937	2.12
Lot 3	7		1937	2.12
Lot 4	7	1928	1935 1937	18.40
Lot 5	7	1928	1935 1937	18.40
Lot 6	7	1928	1935 1937	14.65
Lot 2	9		1937	2.93
Lot 3	9		1937	2.93
Lot 4	9		1937	2.93
Lot 5	9		1937	2.12
Lot 6	9		1937	2.12
Lot 7	9		1937	2.12
Lot 8	9		1937	2.12
Lot 9	9		1937	4.58
Lot 10	9		1937	4.58

LAKE SHORE DRIVE ADDITION

Lot	Block	From	To	Total
Lot 1	1		1937	4.58
Lot 2	1		1937	4.58
Lot 1	2		1932	3.80
Lot 2	2		1932	3.80
Lot 4	2		1937	4.58
Lot 10	2		1932 1937	8.83
Lot 12	2		1937	5.64
Lot 13	2		1937	5.64
Lot 14	2		1937	5.64
Lot 15	2	1929	1932 1935 1937	30.12
Lot 20	2		1937	5.64
Lot 31	2		1937	5.64
Lot 32	2		1937	4.58
Lot 37	2		1937	4.58
Lot 6	3		1937	4.58
Lot 7	3	1929	1932 1937	24.74
Lot 12	3		1932 1937	8.83
Lot 14	3		1937	4.58
Lot 20	3		1937	4.58
Lot 24	3	1934	1935	27.84
Lot 26	3		1937	4.58
Lot 27	3		1937	4.58

LAKE SHORE DRIVE ADDITION NO. 1

Lot	Block	From	To	Total
Lot 1	4		1937	2.65
Lot 4	4		1937	2.65
Lot 5	4		1937	2.65
Lot 7	4		1937	2.65
Lot 8	4		1937	2.65
Lot 9	4		1937	2.65
Lot 10	4		1937	2.65
Lot 13	4		1937	17.20
Lot 14	4		1937	2.39
Lot 16	4		1937	3.71
Lot 17	4		1937	3.71
Lot 24	4		1937	3.71
Lot 26	4	1929	1935 1937	20.23
Lot 1	5		1937	2.12
Lot 2	5		1937	2.12
Lot 3	5		1937	2.12
Lot 4	5		1937	2.12
Lot 5	5		1937	2.12
Lot 6	5		1937	2.12
Lot 7	5		1937	2.12
Lot 8	5		1937	2.12
Lot 9	5		1937	2.12
Lot 10	5	1929	1932 1937	12.72
Lot 11	5	1929	1932 1937	12.72
Lot 12	5	1929	1932 1937	12.72
Lot 13	5	1929	1932 1937	12.72
Lot 14	5	1929	1932 1937	12.72
Lot 15	5	1929	1932 1937	12.72
Lot 16	5	1929	1932 1937	12.72
Lot 17	5	1929	1932 1937	12.72
Lot 18	5	1929	1932 1937	12.72
Lot 4	6		1937	2.12
Lot 5	6		1937	2.12
Lot 6	6		1937	2.12
Lot 7	6		1937	2.12
Lot 8	6	1933	1935 1937	12.39
Lot 9	6	1933	1935 1937	12.39
Lot 10	6	1933	1935 1937	12.39
Lot 11	6	1933	1935 1937	110.30
Lot 12	6	1933	1935 1937	12.39
Lot 13	6	1933	1935 1937	12.39
Lot 14	6	1933	1935 1937	12.39

PLAT OF H. O. BROTHERTON'S LAKE SHORE DRIVE ADDITION

Lot	Block	From	To	Total
Lot 1			1937	3.71
Lot 2			1937	3.71
Lot 3			1937	3.71
Lot 4			1937	3.71
Lot 5			1937	3.71
Lot 6			1937	3.71
Lot 7			1937	3.71
Lot 8			1937	3.71

CITY OF ESCANABA
PLAT OF H. O. BROTHERTON'S LAKE SHORE DRIVE ADDITION

Lot	Block	Years for Which Delinquent From	To Inclusive	Total of Taxes Interest and Charges Due in Said Years Dollars Cents
Lot 9			1937	3.71
Lot 10			1937	3.71
Lot 11			1937	3.71
Lot 12			1937	3.71
Lot 13			1937	3.71
Lot 14			1937	8.71
Lot 15			1937	3.71
Lot 16			1937	3.71
Lot 17			1937	3.71
Lot 18			1937	3.71
Lot 19			1937	3.71

LUDINGTON ADDITION

Lot	Block	From	To	Total
Lot 3	1		1937	39.05
Lot 6	2		1937	28.58
Lot 12	2	1929	1932 1937	110.23
Lot 2	3		1937	27.26
Lot 3	3		1937	11.21
Lot 5	4		1937	33.04
Lot 9	4		1937	20.75
Lot 10	4		1937	6.93
Lot 5	5		1937	4.58
Lot 10	8		1937	5.61
Lot 11	8		1937	5.64
Lot 12	8		1937	11.21
Lot 1	9	1929	1935 1937	609.93
Lot 12	9		1937	30.38

A. R. MOORE'S FIRST ADDITION

Lot	Block	From	To	Total
Lot 2	1	1929	1935 1937	210.81
Lot 3	1		1937	16.79
North 40 ft. of Lot 8	1		1937	16.37
Lot 5	3		1930 1937	75.99
Lot 6	3		1937	7.48
Lot 2	4		1937	61.54
Lot 4	4		1937	69.67
Lot 5	4	1930	1932 1937	415.92
Lot 12	4		1937	24.91

A. R. MOORE'S SECOND ADDITION

Lot	Block	From	To	Total
Lot 12	1		1937	23.70

MOORE & MATTHEWS ADDITION

Lot	Block	From	To	Total
Lot 4	2		1937	8.64
Lot 10	2	1930	1935 1937	451.75
Lot 3	3	1932	1935 1937	204.78
Lot 1	4		1937	205.46
Lot 8	5		1937	197.94
Lot 3	9	1934	1932 1935	65.92
Lot 5	9		1937	174.22

MOORE & MATTHEWS SECOND ADDITION

Lot	Block	From	To	Total
Lot 1	3		1937	6.93
Lot 2	3		1937	6.93
Lot 3	3		1937	6.93
Lot 4	3		1937	6.93
North ½ of Lot 8	5	1931	1935 1937	56.08
South ½ of Lot 8	5	1931	1935 1937	187.80
West ½ of Lot 9, South 19 ft. of West ½ of Lot 10	5	1931 1934	1932 1935 1937	424.25
Lot 11	5		1937	41.04
Undivided ½ of Lot 11	6	1933	1935	8.79
Lot 11	6		1937	6.93

PARK ADDITION

Lot	Block	From	To	Total
Block 1	1		1937	3.71
Lot 1	2		1937	4.88
Lot 2	2		1937	12.72
Lot 9	3		1937	.76
4/32 Undivided interest Lot 8	4		1937	.76
Undivided 4/32 of Lot 8	4		1937	.76
Lot 2	5		1937	2.65
Lot 3	5		1937	13.36
Lot 18	5		1937	6.93

PROPRIETORS ADDITION

Lot	Block	From	To	Total
Lot 3 and 4	97			
Smith Dunlap Lot 3 and 4	2		1937	488.76
Lot 8	97		1937	87.13
Lot 5	102		1937	126.65
West 45 ft of Lot 8	103		1937	36.91
Lot 3	104		1937	45.87
West 60 ft. of Lot 3	105	1932	1933 1935 1937	249.41
Lot 6	106		1937	122.56
South ½ of Lot 12	106		1937	28.98
North ½ of Lot 12	106		1937	49.32
Lot 16	106		1937	130.70
Lot 5	107	1930	1932	127.47
Lot 16	108		1937	586.00

PROPRIETORS FIRST ADDITION

Lot	Block	From	To	Total
Lot 5	78		1937	53.39
Lot 8	78		1937	33.04
Lot 5	81		1932 1937	845.98
West ½ of Lot 10	81		1937	97.80
South ½ of Lot 6	84		1937	23.17
Lot 7	84		1937	81.88
Lot 13	84		1937	39.72
Lot 7	86		1937	692.20
West ½ of Lot 9	86		1937	61.54
East ½ of Lot 9	86		1937	81.87
Lot 10	86		1937	171.23
East ½ of Lot 6	87		1935	383.90
Lot 4	88		1937	60.02
Lot 6	88		1937	39.05
Lot 8	88	1931	1932 1937	132.45
South 30 ft. of West 90 ft. of Lot 14	88		1937	290.46
East ½ of Lot 1	89	1930	1932	113.98
Lot 13	89		1935 1937	160.91
West 45 ft. of Lot 8	91		1937	35.53
Lot 13	91	1930	1931	74.44
West 80 ft. of Lot 16	91		1937	64.74
South ½ of Lot 4	92		1937	18.63
Lot 5	92		1937	35.24
Lot 12	92	1931	1932	105.91
West ½ of Lot 2	93		1937	183.59
Lot 12	93		1937	102.22

PROPRIETORS SECOND ADDITION

Lot	Block	From	To	Total
West ½ of Lot 3, East ½ of Lot 4	1		1937	242.91

SELDEN ADDITION

Lot	Block	From	To	Total
South ½ of Lot 6	2		1937	27.62
Lot 1	3	1930	1935 1937	508.17
Lot 7	3	1931 1934	1932 1935 1937	37.52
Lot 3	5		1937	6.68
Lot 15	7		1937	24.95
Lot 1, North 6 ft. of Lot 2	9		1931 1937	70.64
Lot 7	9		1937	73.75
Lot 8	9		1937	49.32
Lot 4	10		1932 1937	93.86
Lot 12	11		1937	17.50
Lot 7	11	1931	1935 1937	119.11
West ½ of Lot 8	11	1931	1935 1937	133.99
East 75 ft. of Lot 8	14	1931	1935 1937	175.80
Lot 1	15		1935	122.44
Lot 6	15		1937	15.64
Lot 2	19		1937	21.57

S. H. SELDEN ADDITION

Lot	Block	From	To	Total
Lot 6	3	1931	1932 1937	209.24
Lots 1, 2, 3, 4, 5, 6	7	1930	1931 1937	5415.94
Lot 13	7	1930	1931 1937	206.60
Lot 14	7	1930	1931 1937	254.63
East ½ of Lot 6	8		1937	80.16
West ½ of Lot 6	8		1937	20.85
Commencing 100 ft. West of Southeast corner of Lot 24 Block 8 Smith Dunlap Addition to City of Escanaba, thence South 50 ft. thence West 175 ft., thence North 46 ft. thence East 175 ft. to place of beginning being a part of Lot 12, Block 8 of S. H. Selden Addition to City of Escanaba	8		1937	12.71
West 119 ft. of Lot 12	8	1929	1935 1937	554.69
Lot 3	10	1930 1933	1931 1935 1937	398.13

(Continued on Page Four)

ANNUAL TAX SALE

(Continued from Page Two)

TOWN NO. 37 NORTH, RANGE NO. 24 WEST

Description or Parcel	Section	Acres	Years for Which Delinquent From	To Inclusive	Total of Taxes Interest and Charges Due in Said Years Dollars Cents
NW¼ of NE¼	27	40		1937	3.28
SW¼ of NE¼	27	40		1937	3.28
NE¼ of SW¼	31	40		1937	2.36
NW¼ of SW¼	31	40		1937	2.36
SW¼ of SW¼	31	40		1937	2.36
SE¼ of SW¼	31	39.89		1937	2.36
NE ¼of SE¼	31	40		1937	2.36
SW¼ of NE¼	33	40		1937	2.36
SE¼ of SW¼	33	40		1937	2.36
NE¼ of SE¼	33	40		1937	4.21
NW ¼of SE¼	33	40		1937	2.36

TOWN NO. 38 NORTH, RANGE NO. 24 WEST

Description or Parcel	Section	Acres	From	To	Total
NW¼ of SE¼	2	40		1937	4.21
SW¼ of SW¼	4	40		1937	13.47
That part of NW¼ of SE¼ lying West of Bark River	4	10		1937	1.44
SW¼ of SW¼	4	40	1930	1931	79.55
NE¼	8	160		1937	56.08
That part of NW¼ of NW¼ beginning at SW corner thence running E. 436 ft. thence N. 100 ft. thence W. 436 ft. thence S. 100 ft. to beginning	8	1	1930	1932	
				1937	80.75
N½ of NW¼ of NW¼	9	20	1930	1931	26.88
NW¼ of SW¼	11	40		1937	2.36
SE¼ of NW¼	15	40		1937	3.28
NE¼ of SW¼	15	40		1937	2.36
NW¼ of NE¼	16	40		1937	3.28
NW¼ of NW¼	16	40		1937	3.28
SW¼ of NE¼	21	40	1930	1932	
				1937	18.55
SW¼ of SE¼	36	40		1937	4.21
SE¼ of SE¼	36	40		1937	4.21

TOWN NO. 39 NORTH, RANGE NO. 24 WEST

Description or Parcel	Section	Acres	From	To	Total
SW¼ of SW¼	1	40		1937	4.21
NW¼ of NW¼ excepting the right of way of County Road C13	2	37.52		1937	4.21
SW¼ of SW¼ excepting the right of ways of County Roads C10 and C13	2	38.02		1937	9.77
SE¼ of SE¼ excepting the right of way of County Road C10	2	39.77		1937	17.18
SW¼ of SE¼	3	40		1937	2.36
NE¼ of SW¼	4	40		1937	7.91
SE¼ of SW¼	4	40		1937	4.21
SE¼ of SE¼	7	40		1937	9.77
NW¼ of NW¼	8	40	1930	1932	
				1937	30.79
NW¼ of SE¼	8	40		1937	4.21
NE¼ of NE¼	9	40		1937	2.36
NW¼ of NW¼	9	40		1937	2.36
SW¼ of NE¼	10	40		1937	2.17
SE¼ of NE¼ excepting the right of way of County Road C10	10	39		1937	4.44
NE¼ of NW¼	10	40		1937	4.44
SW¼ of SW¼ excepting the right of ways of County Roads C10 and C27	10	38.02		1937	7.18
The NE¼ of NE¼ excepting the right of way of County Road C10 and excepting the following described tract.—One acre belonging to Omer LaMarche and described as follows: Commencing at a point on the NE'ly line of the right of way of County Road C10, 791.5 ft. NW'ly from a point at the intersection of said line of right of way and the E. line of Sec. 11 and running NE'ly at a right angle to said line of right of way 208.5 ft. thence NW'ly parallel to said line of right of way 208.5 ft.; thence SW'ly at a right angle to said line of right of way 208.5 ft. to said line of right of way; thence SE'ly along said line of right of way 208.5 ft. to the place of beginning, and one acre belonging to Benjamin LaMarche and described as follows:—Commencing at a point on the SW'ly line of the right of way of County Road C10, 809.5 ft. NW'ly from a point at the intersection of said line of right of way and the E. line of Sec. 11 and running SW'ly, at a right angle to said line of right of way 208.5 ft. thence NW'ly parallel to said line of right of way 208.5 ft.; thence NE'ly at a right angle to said line of right of way 208.5 ft. to said line of right of way thence SE'ly along said line of right of way 208.5 ft. to the place of beginning	11	36.24		1937	26.44
SW¼ of NW¼ excepting the right of County Road C10	11	39		1937	7.91
SE¼ of NW¼	11	40		1937	4.21
SW¼ of SE¼	11	40		1937	4.21
E½ of NE¼ of NW¼ excepting the right of way of County Road 521	12	19.50		1937	19.03
W½ of NE¼ of NW¼ excepting the right of way of County Road 521	12	19.50		1937	13.47
E½ of SE¼ of NW¼ excepting the right of way of County Road 521	12	19.50	1933	1935	38.16
The W½ of SE¼ of NW¼ excepting the right of way of County Road 521 and excepting one square ¼ acre described as follows: Commencing at a point 33 ft. South and 33 ft. East of the Northwest corner of the SE¼ of NW¼ and running South parallel to the W. Line of said SE¼ of NW¼ 104.35 ft. thence E. 104.35 ft. thence N. 104.35 ft. to a point 33 ft. S. of the N. line of said SE¼ of NW¼; thence West 104.35 ft. to the place of beginning	12	18.27		1937	20.88
SW¼ of NW¼ excepting the right of way of County Road 521	13	39	1931	1932	40.13
SE¼ of SE¼ excepting the right of way of County Road C-19	13	13		1937	4.21
NE¼ of NE¼ excepting the right of way of County Road 521	14	39		1937	37.55
SE¼ of NE¼ excepting the right of way of County Road 521	14	38.02		1937	19.03
NW¼ of NW¼ excepting the right of way of County Road C-10	14	37.98		1937	4.21
NW¼ of NW¼	16	40		1937	3.28
SW¼ of NW¼	16	40		1937	4.21
SW¼ of SW¼	17	40	1932	1935	
				1937	16.42
SE ¼of SW¼	17	40		1937	3.28
All that part of SW¼ of NW¼ lying S. of right of way of State Highway M69 except right of way of E. & I. Mt. R. R. also except beginning 375 ft. N. of SE corner thence NW along State Highway 60 ft. thence SW at right angles 100 ft. thence SE 60 ft. thence NE 100 ft. to beginning also excepting a parcel beginning 33 ft. N. of SE corner thence N. 80 ft. thence W. 120 ft. thence S. 80 ft. thence E. 120 ft. to beginning	20	28.50		1937	17.18
That part of NW¼ of SE¼ lying N. of right of way of Felch Branch C. & N. W. Ry.	20	35.20		1937	9.77
That part of NE¼ of SW¼ beginning 33 ft. S. of NE corner thence S. 649 ft. to N. boundary of R. R. right of way thence NW along said right of way 393 ft. thence NE 457 ft. to beginning	20	2.10		1937	4.21
NE¼ of SE¼ except 3 acres in R. R. right of way	23	37		1937	10.69
NE¼ of NE¼	24	40		1937	5.14
SW¼ of NE¼	24	40		1937	6.06
SE¼ of NE¼	24	40		1937	3.28
E½ of SW¼	36	80		1937	31.07
NE¼ of SW¼ except 1.85 acres in Ry. road	27	38.15		1937	17.18
NW¼ of SE¼ except 3.10 acres in Ry. road	27	36.90		1937	11.62
All that part of NE¼ of NE¼ which lies between the track of the Soo line Ry. on N. side thereof and the C. & N. W. Ry. on the SW side of said last named Ry. tracks where tracks of the above described R. R. crosses along described forty of land also except the said convenance the right of way above named railroads.	29			1937	4.21
NW¼ of SW¼	29	40		1937	30.14
SW¼ of SW¼	29	40		1937	20.88
NE¼ of SW¼	32	40		1937	11.62
NW¼ of SW¼	32	40		1937	15.32
SW¼ of SW¼	32	40		1937	49.17
SE¼ of SW¼	32	40		1937	19.03
SE¼ of SE¼	33	40		1937	11.62
NE¼ of SE¼	36	40		1937	15.32

TOWN NO. 40 NORTH, RANGE NO. 24 WEST

Description or Parcel	Section	Acres	From	To	Total
NE¼ of NW ¼	2	39.67		1937	5.14
NW¼ of SE¼	3	40		1937	4.21
SW¼ of SW¼	5	40		1937	5.14
SE¼ of SW¼	5	40		1937	4.21
SW¼ of SW¼	11	40		1937	2.36
SW¼ of SE¼	11	40	1927	1932	59.37
SE ¼of SE¼	11	40	1922	1923	
				1925	35.61
SW¼ of NE¼	12	40		1937	4.21
SE¼ of NE¼	12	40		1937	9.77
SE¼ of NW¼	12	40		1937	2.36
NE¼ of SE¼	12	40		1937	6.06
NE¼ of SW¼	13	40		1937	2.36
NW¼ of SW¼	13	40		1937	2.36
SE¼ of SW¼	13	40		1937	2.36
NW ¼of SE¼	13	40		1937	2.36
NW¼ of NW¼	17	40		1937	2.36
NW¼ of NW¼	18	36.60		1937	7.91
NW¼ of NE¼	20	40		1937	3.28
SW¼ of NE¼	20	40		1937	3.28
NE¼ of NW¼	20	40		1937	2.36
NE¼ of SE¼	20	40		1937	4.21
NW¼ of SE¼	20	40		1937	4.21
SW¼ of SW¼	23	40		1937	4.21
SE¼ of NE¼	24	40		1937	3.28
E½ of NE¼ of NE¼	25	20		1937	6.06
SW¼ of NE¼	25	40		1937	9.77
SE¼ of NE¼	25	40		1937	19.03
NW¼ of NW¼	25	40		1937	6.06
S½ of SW¼ of NW¼	25	20		1937	9.77
NW¼ of SW¼	25	40		1937	6.06
SW¼ of SW¼	25	40	1929	1932	
				1937	42.48
NE¼ of SE¼	25	40		1937	15.32
NW¼ of SE¼	25	40		1937	6.06
SW¼ of SE¼	25	40		1937	6.06
SE¼ of SE¼	25	40		1937	3.28
NE¼ of NE¼	27	40	1931	1932	
				1937	16.59
NW¼ of NE¼	27	40	1931	1932	
				1937	16.59
SW¼ of NE¼	27	40	1931	1932	
				1937	16.59
SE¼ of NE¼	27	40		1937	3.28
SW¼ of SW¼	27	40		1937	6.06
NW¼ of NE¼	32	40		1937	6.06
SE¼ of NW¼	32	40		1937	4.21
SW¼ of SW¼	32	40		1937	3.28
SW¼ of NE¼	34	40		1937	4.21

TOWN NO. 40 NORTH, RANGE NO. 24 WEST

Description or Parcel	Section	Acres	From	To	Total
NE¼ of NE¼	35	40		1937	3.28
NW¼ of NE¼	35	40		1937	3.28
NW¼ of SW¼	35	40		1937	3.28
SW¼ of SW¼	35	40		1937	3.28
SE¼ of NW¼	36	40		1937	3.28

TOWN NO. 41 NORTH, RANGE NO. 24 WEST

Description or Parcel	Section	Acres	From	To	Total
NE¼ of SW¼	2	40		1937	2.36
NE¼ of NE¼	4	38.88		1937	5.14
SE¼ of SW¼	4	40		1937	2.36
SE¼ of SW¼	5	40		1937	4.21
SW¼ of SE¼	8	40		1937	5.14
SW¼ of NE¼	11	40		1937	5.14
SE¼ of NE¼	11	40		1937	5.14
NE¼ of NW¼	11	40		1937	5.14
NW¼ of NW¼	11	40		1937	5.14
SE¼ of NW¼	11	40		1937	5.14
NE¼ of SE¼	11	40		1937	2.36
SE¼ of SE¼	11	40		1937	2.36
NW¼ of SE¼	11	40		1937	5.14
NE¼ of SW¼	12	40		1937	5.14
NW¼ of SW¼	12	40		1937	5.14
SW¼ of SW¼	12	40		1937	5.14
SE¼ of SW¼	12	40		1937	5.14
NE¼ of SE¼	12	40		1937	5.14
SW¼ of NW¼	13	40		1937	2.36
NW¼ of SW¼	13	40		1937	5.14
NW¼ of SE¼	13	40		1937	5.14
SW¼ of SE¼	13	40		1937	2.36
NE¼ of NE¼	14	40		1937	5.14
NE¼ of SW¼	14	40		1937	5.14
SE¼ of SE¼	14	40		1937	4.21
SE¼ of NE¼	15	40		1937	5.14
NW¼ of NW¼	15	40		1937	2.83
SW¼ of NE¼	16	40		1937	5.14
NE¼ of SE¼	18	40		1937	2.36
SW¼ of NE¼	19	40		1937	4.21
SE¼ of NE¼	19	40		1937	2.36
SW¼ of NW¼	21	40		1937	6.06
SE¼ of NW¼	21	40		1937	6.99
NE¼ of NW¼	22	40		1937	13.47
NW¼ of NW¼	22	40		1937	5.14
SE¼ of NW¼	22	40		1937	2.36
NE¼ of NE¼	23	40		1937	5.14
SE¼ of NE¼	23	40		1937	6.06
NE¼ of NW¼	24	40		1937	5.14
SE¼ of NW¼	24	40		1937	5.14
NE¼ of NE¼	28	40		1937	5.14
SE¼ of NE¼	28	40		1937	5.14
NE¼ of NW¼	29	40		1937	4.21
NE¼ of SW¼	31	40		1937	4.21
NE¼ of SE¼	33	40		1937	2.36

CITY OF ESCANABA

Lot	Block	Years for Which Delinquent From	To Inclusive	Total of Taxes Interest and Charges Due in Said Years Dollars Cents
Lots 8 to 14 inclusive	4		1937	1439.59
Commencing at the NW corner of Lot 2 Block 6 of Original Plat and running SE along SW line of said Lot 2 to SW corner thereof, thence NE at right angles to line run 40 feet, thence N. in a direct line to a point on S. line of Wells Ave. 10 ft. E. of NE corner of said Lot 2, thence W. along said S. line of Wells Ave. to place of beginning being part of Lots 1 and 2	6		1937	163.26
Lot 6	6		1937	102.23
Lot 11 excepting 3 ft. N. 40 ft.	11		1929	
		1931	1932	101.30
Lot 16	11		1937	61.54
Lot 13	14		1937	175.47
Lot 5	15		1937	122.56
Commencing at a point 25 ft. 9 inches S. of SW corner of Lot 3 Block 17 Original Plat, thence E. 37 ft. thence SE'ly at right angles to Ogden Ave. to the Easterly line of Lot 1 Block 17 thence SW'ly along the Easterly line of Lot 1 to the SW corner of Lot 1 Block 17 thence N. to place of beginning all being parts of Lots 1 and 2 Block 17	17	1934	1935	
			1937	327.76
E½ Lot 10 and Lot 11	18		1937	73.32
N. 37 ft. of Lot 7 and N. 37 ft. of Lot 8	24	1929	1932	
			1935	
			1937	666.13
North ½ of Lots 11 and 12	24		1937	371.77
W½ of Lot 4	25		1937	56.19
E½ of Lot 5	25	1930	1932	
			1937	241.00
East 30 ft. of Lot 1 and 2	26	1930	1931	
		1933	1935	
			1937	1866.14
Lot 2	26		1932	
			1937	378.48
E. 30 ft. of Lot 1	26		1932	184.77
E½ of Lot 8	29		1937	163.26
W½ of Lot 3	30		1937	203.94
N. 55 ft. of S. 110 ft. of Lot 1 N. 55 ft. of S. 110 ft. of N. 55 ft. of E. 25 ft. of S. 110 ft. of Lot 3, W. 10 ft. of S. 55 ft. of E½ of Lot 3	31		1937	170.82
N. 50 ft. of Lot 1 and N. 50 ft. of Lot 2	31		1935	
			1937	165.36
North 50 ft. of East ½ of Lot 3	31		1937	20.85
Lot 7	33		1937	142.38
Lot 3	34	1930	1931	
		1933	1935	
			1937	663.15
Lots 9 and 10	36		1937	216.14
E½ of Lot 3	40		1937	81.87
E½ of Lot 4	40	1929	1935	
			1937	885.45
North 67½ ft. of Lot 7	40	1931	1935	262.73
North 50 ft. of Lot 1	41		1937	296.38
East ½ of Lot 5	45	1929	1930	
		1932	1935	56.76
West ½ of Lot 5 and E½ of Lot 6	45	1929	1930	
		1932	1935	230.75
East ½ of Lot 5 and West ½ of Lot 5 and East ½ of Lot 6	45	1931		118.12
Lot 5 and East ½ of Lot 6	45		1937	375.59
West ½ of Lot 6	45		1937	81.88
North 53 ft. Lot 7 and North 53 ft. of West 20 ft. of Lot 8	46		1937	81.88
Lot 10	46	1933	1935	
			1937	470.99
Commencing at the NE corner of Lot 1 running thence South 67 ft. thence West 16½ ft. thence North 46½ ft. thence West 6 ft. thence North 24½ ft. thence East 22½ ft. to place of beginning—Part of Lot 1	47		1937	122.67
North 40 ft. of Lot 7	47		1937	78.77
South 100 ft. of Lot 7	47		1937	86.17
Lot 2	48		1937	163.26
West 40 ft. of Lot 9 and West 40 ft. of Lot 10	48		1937	141.92
East 50 ft. of Lot 9 and East 50 ft. of Lot 10	49		1937	69.04
North ½ of Lot 12	49		1937	44.57
Lot 3	50		1937	87.64
East 62.35 ft. of Lot 8	51		1937	45.84
Lot 10	51		1937	24.36
North 17 ft. of West 50 ft. 7 inches and North 25 ft. of East 89 ft. 5 inches of Lot 10	52	1930	1932	
			1935	
			1937	278.34
East 2 ft. of Lot 10 and Lot 11	54		1937	57.77
East ½ of Lot 7 and West ½ of Lot 8	56		1937	183.17
West ½ of Lot 7	56		1937	385.84
West ½ of Lot 10	56		1937	84.01
South ½ of Lot 4	57		1937	20.85
North ½ of Lot 4	57		1937	4.59
West 58 ft. of Lots 15 and 16	58		1932	17.99
East ½ of Lot 8	62		1937	21.92
North 40 ft. of East 90 ft. North 15 ft. of West 50 ft Lot 2	63		1937	69.04
Lot 4	64	1931	1932	
			1937	469.52
Lot 5	64		1937	123.40
North 69 ft. excepting East 10 ft. of Lot 10 and South 95 ft. of Lot 11	64	1929	1935	2705.01
North ½ of East ½ of Lot 11 North ½ of East ½ of Lot 12	65	1929	1931	
		1933	1935	
			1937	545.19
Lot 6	66	1931	1935	
			1937	1121.38
West 52 ft. of Lot 1	67	1933	1935	
			1937	129.97
Lot 4	67	1930	1932	
			1937	215.64
Lot 2	69		1937	81.87
Lot 10	69		1937	69.67
Lot 16	69		1937	69.67
Lot 4	72		1937	62.69
West ½ of Lot 8	72		1937	45.84
Lot 14	72		1935	
			1937	300.07
Lot 11	73		1937	20.85
Lot 1	76		1937	102.23
East ½ East½ Lot 9 East ½ East ½ of Lot 10	77		1937	21.93

TILDEN SUBDIVISION OF BLOCK 9

Lot	Block	From	To	Total
Lot 6	9		1937	408.16

CITY OF ESCANABA
TOWNSHIP 38 NORTH OF RANGE 22 WEST

Description or Parcel	Section	Acres	Years for Which Delinquent From	To Inclusive	Total of Taxes Interest and Charges Due in Said Years Dollars Cents
A piece of land commencing at a point on the South line of Gov't. Lot No. One Sec. 6 Town 38 North of Range 22 West where it crosses the Ford River Road, thence East from the center of said road on the South line of said Lot One to the Shore of Green Bay, thence in a Northerly direction along said shore until it intersects a line 13 rods North of the said South line of said Lot 1 thence West to center of said road, thence South along said road to place of beginning, 1 acre	6	1		1937	6.93
A piece of land commencing at a point 580.8 ft. East of the Southwest corner of Gov't. Lot 1, Sec. 6 Township 38 North Range 22 West, thence running East along the South line of said Lot 1 to an intersection with the West line of Lake Shore Drive, thence Northeasterly along the said West line of Lake Shore Drive to the point of intersection with the line running West parallel to and 583 ft. North of the South line of said Lot 1, thence West 866.25 ft. along said last mentioned line, thence South at right angles 584 ft. to place of beginning—8 acres more or less	6	8	1932	1935	
				1937	159.64
That part of Lot 2 Sec. 6 described as follows: Starting at a point 990 ft. East of NW corner of Lot 2 thence running South 650 ft., thence West 330 ft. thence North 650 ft. thence East 330 ft. to beginning Sec. 6 Town 38 North Range 22 West	6		1929	1931	20.92
Commencing at a point 13 rods North of South line of Lot 1 of Sec. 6, Town 38 N. Range 32 West and in center of the Ford River Road, running East to Shore of Green Bay, thence North along said shore 200 ft. thence West to center of said road, thence South along said road to place of beginning containing 1 acre more or less in Lot 1, Sec. 6 Township 38 North of Range 22 West	6	1		1937	6.93
All that part of Gov't. Lot 2 of the SW¼ of NW¼ in Sec. 6 Town 38 North of Range 22 West 29.1 acres more or less excepting that part sold to Chas. and Jacob Schimberg described as follows: Starting at a point 130 ft. East of the Northwest corner of said Lot 2 thence running South 650 ft. thence West 640 ft. thence North 650 ft. thence East 640 ft. to place of beginning, containing 10 acres more or less also excepting roadways	6	29.1		1937	49.32
All of Fractional Section 7 in Township 38 North of Range 22 West containing 18.20 acres more or less	7	18.20		1937	15.50

TOWNSHIP 39 NORTH OF RANGE 22 WEST

Description or Parcel	Section	Acres	From	To	Total
A parcel of land in the SW¼ of NW¼ and the NW¼ of SW¼ of Sec. 30 Township 39 North of Range 22 West described as follows: Commencing at a point on the North line of the NW¼ of SW¼ of Sec. 30 T39 N of R22W 175 ft. East of the West ¼ corner of Sec. 30 and running South no degrees 11' West parallel to the West line of said NW¼ of SW¼ 31.52 ft. to a point 190 ft. North of the center line of Ludington St. thence East parallel to said center line of Ludington St. 15 ft. thence North no degrees 11' East parallel to to said West line of the NW¼ of SW¼ 3.78 ft. to the North line of said NW¼ of SW¼ thence North no degrees 29' East parallel to the West line of the SW¼ of NW¼ of said Sec. 30, 128.22 ft. to the South line of First Ave. North, thence West along said South line of First Ave. North 15 ft. to a point 175 ft. East of the West line of the SW¼ of NW¼ thence South no degrees 29' West 128.22 ft. to place of beginning	30			1937	5.28
Commencing at a point 168 ft. East of the Northwest corner of Sec. 30 Township 39 North of Range 22 West thence running East on the North line of said Section 30, 499.15 ft. to the Northwest corner of the Cochrane Addition to the City of Escanaba thence along West line of said Cochrane Addition South 1° 4' West 784 ft. thence South 89° 35' West 496.2 ft. to a point 168 ft. Easterly from the West line of said Section 30 thence North parallel to and on a line 168 ft. East of said West line of said Section 30 to point of beginning, being part of NW¼ of NW¼ Sec. 30 Town 39 North of Range 22 West less that part occupied by the State Trunk line Highway and excepting a parcel of land in the NW¼ of NW¼ of Sec. 30 commencing at the Section corner to sections 24-25-19-30 Town 39 N. of Range 22 West running East along Section line 168.0 ft. thence South no degrees 50' West 787.56 ft. to point of beginning, thence North 89° 35' East 22 ft. of right of way of U. S. 2 thence in a Northeasterly direction along highway 2, 344.88 ft. thence West 226.9 ft. thence South no degrees 50' West 275.69 ft. to point of beginning	30			1937	48.98
Beginning at a point on the South line of 5th Ave. South projected West which point is 175 ft. from the Northwest corner of Lot One, Block 20 Selden Addition thence running West from said point of beginning along South line of said 5th Ave. South a distance of 82 ft. thence South along the line at right angles to said 5th Ave. South until said line running South as aforesaid shall intersect the South Section line of Sec. 30 Township 39 North of Range 22 West thence East along said Section line a distance of 82 ft. thence North at right angles to place of beginning all being contained in the SW¼ of the SW¼ of Section 30 Township 39 North of Range 22 West	30			1937	51.90
All that part of NW¼ of SW¼ of Section 30 Township 39 North of Range 22 West which lies East of Lake View Cemetery West of S. H. Selden Addition and South of center line of Hale Street, Section 30, Township 39 North of Range 22 W.	30	5.5		1937	19.77
Commencing at a point 339 ft. South of a line extending due East from the West ¼ post of Sec. 31 Town 39 North of Range 22 West to the shore of Green Bay and 4 chains extending from the North to the South ¼ posts of said Section and running South 10 chains and 87 links, thence East to the shore of Green Bay, thence Northeasterly along said shore to a point where a line extended due East from the place of beginning intersect said shore line, thence West to place of beginning, being the land known as the Bittner Trace and described in a deed to H. Bittner, recorded on page 394 in Liber 44 of Deeds in the office of the Register of Deeds for Delta County, Michigan together with all land added thereto by accretion and excepting Lots 1, 2, 3, 4, 5, 6, 7, and 8 Block 1, Lots 2, 3, 4, 5, 6, and 7 Block 2, Lots 1 and 2, Block 3 of Bittner's First Addition also excepting Lots 1 and 2 Block 1, Lot 1 Block 2, Lots 1, 2, 3, 4, 5, 6, 7 and 8 Block 3, Entire Blocks 4, 5, 6, 7 and 8 of Bittner's Second Addition excepting also streets and alleys as laid out in said plats. This conveyance does not include any lands lying East of Lots 1 and 2, Block 1 of Bittner's First Addition which were formerly sold with water frontage of same width as lots said land which has been heretofore deeded with Lots 1 and 2 Block 1 of Bittner's First Addition being more particularly described as follows: Beginning at the Southeast corner of said Lot 3 thence East to waters of Green Bay, thence in a Northeasterly direction along the shore line of said shore line to a point where the shore line intersects the North line of said Lot 1 extended, thence West to the Northeast corner of said Lot 1, thence Southeasterly along the Easterly boundaries of Lot 1 and 2 to the place of beginning, all in Gov't. Lot 3 Sec. 30 Township 39 North of Range 22 West	30			1937	12.74
SW¼ of the NW¼ of the NW¼ of Section 31 Township 39 North of Range 22 West	31	10		1926	
			1929	1935	
				1937	286.83
North 825 ft. of NW¼ of SW¼ of Section 31 Township 39 North of Range 22 West	31	10		1937	16.79
Commencing at a point on the ¼ Section line 528 ft. South of Northeast corner of Section ¼ of NW¼ of Section 31 running West 792 ft. thence South 132 ft. thence East 792 ft. to said ¼ Sec. line thence North along said ¼ Section line 132 ft. to place of beginning, Section 31 Township 39 North of Range 22 W.	31			1932	
			1934	1935	56.43

TOWNSHIP 38 NORTH OF RANGE 23 WEST

Description or Parcel	Section	Acres	From	To	Total
NW¼ of SW¼	1			1937	24.91

TOWNSHIP 39 NORTH OF RANGE 23 WEST

Description or Parcel	Section	Acres	From	To	Total
SE¼ of SE¼ less E. and L. S. Ry. right of way Section 24, Township 39 North of Range 23 West	24	36.66		1937	41.20
That part of the NE¼ of SE¼ of Section 25, Township 39 North of Range 23 West commencing at a point 315.7 ft. North of the Southwest corner of said 40 and 356.40 ft. East therefrom, thence East 300 ft. thence South 300 ft. thence West 300 ft. thence North 300 ft. to place of beginning 2 acres more or less	25	2		1937	17.63
Commencing at a point 330.26 ft. West of the East line and 707.9 ft. South of the North line of NE¼ of SE¼ of Section 25 Township 39 North of Range 23 West thence due West 300 ft. to a point 684.79 ft. East of the West line and 710.94 ft. South of the North line of NE¼ of SE¼ thence due South at right angles to East line 300 ft. to a point 316.81 ft. North of South line and 686.4 ft. East of West line of NE¼ of SE¼, thence due East at right angles to last run line 300 ft. to a point 329.26 ft. West of East line and 316.59 ft. North of South line of NE¼ of SE¼ thence due North at right angles to last run line 300 ft. to beginning 2.07 acres Section 25, Township 39 North of Range 23 West	25	2.07		1937	33.04
That part of the NE¼ of SE¼ of Section 25 Township 39 North of Range 23 West commencing at a point on the North line of said NE¼ of SE¼ Sec. 25, 305.96 ft. East of the Northwest corner of said forty and running South 89° 16' East along said North line 40 ft. thence due South 180.4 ft. to the North line of Ludington St. thence due West along said North line of Ludington St. 40 ft. thence due North 180.92 ft. to place of beginning	25			1937	13.36
West ½ of SE¼ of NW¼ of NE¼ of Section 36 Township 39 North of Range 23 West	36	5		1937	28.98
Commencing at a point on the East and West quarter line of Section 36 Township 39 North of Range 23 West which is 495 ft. East of the center of said section thence East on said ¼ line a distance of 165 ft. thence North 1317 ft. to the center of Trunk Highway thence West along the center of said line of said highway a distance of 165 ft. thence South a distance of 1317 ft. to place of beginning, Section 36, Township 39 North of Range 23 West 5 acres in SW¼ of NE¼ and also 5 acres East of said description	36	10		1937	24.91

CITY OF ESCANABA
TOWN NO. 39 NORTH, RANGE NO. 23 WEST

Description or Parcel	Section	Acres	Years for Which Delinquent From	To Inclusive	Total of Taxes Interest and Charges Due in Said Years Dollars Cents
Commencing at a point 412.5 ft. West of Northeast corner of SE¼ of NE¼ of Section 36 Township 39 North of Range 23 West and running thence West along North ½ line of said Section 412.5 ft. thence South at right angles to said Section line 1056 ft. thence East at right angles 412.5 ft. thence North 1056 ft. to place of beginning subjected however to all legal highway, Section 36 Township 39 North of Range 23 West	36	10		1937	31.11
That part of SE¼ of NE¼ of Section 36 Township 39 North of Range 23 West starting at a point 495 ft. West of Southeast corner of said 40, thence West 165 ft. thence North 244 ft. thence East 165 ft. thence South 244 ft. to place of beginning	36	1	1931	1932	
				1937	7.39
East ½ of NE¼ of NW¼ of NE¼ of SE¼ Lot 5 of NE¼ of SE¼ Section 36 Town 39N of Range 23W	36	1		1937	2.65
East ½ of NW¼ of NE¼ of NE¼ of SE¼ Sec. 36 Township 39 Range 23 West	36	1	1929	1932	
				1937	10.77
West ½ of NW¼ of NE¼ of NE¼ of SE¼ Sec. 36 Township 39 North of Range 23 West	36	1		1937	2.65
West ½ of NW¼ of NE¼ of SE¼ Section 36 Township 39 North of Range 23 West, Lots 7, 8, 9, 10 of NE¼ of SE¼	36	4		1937	19.85
West ½ of SE¼ of NE¼ of NE¼ of SE¼ Sec. 36 Town 39 North of Range 23 West	36	1		1937	2.65
NE¼ of NW¼ of SE¼ Sec. 36 Town 39 North of Range 23 West	36	10		1937	12.72
West ½ of West ½ of SE¼ of NW¼ of SE¼, 2½ acres Sec. 36 Town 39 North of Range 23 West	36	2.5		1937	9.07
NW¼ of NW¼ of SE¼ Sec. 36 Town 39 North of Range 23 West	36	10		1937	14.22
East 5 acres of West 15 acres of SE¼ of SW¼ Sec. 36 Township 39 North of Range 23 West	36	5	1933	1935	
				1937	24.31

ASSESSOR'S PLAT NO. 1

Lot	Block	Years for Which Delinquent From	To Inclusive	Total of Taxes Interest and Charges Due in Said Years Dollars Cents
Lot 6	12	1930	1931	
			1937	120.34

BITTNER'S FIRST ADDITION

Lot	Block	From	To	Total
Lot 3	1		1937	26.21
Lot 6	2		1937	21.93
Lot 1	3		1937	4.39
Lot 2	4		1937	3.71

BITTNER'S SECOND ADDITION

Lot	Block	From	To	Total
That part of Lot 1 Block 7 described as follows: Commencing at the Southwest corner of Lot One thence East 42 ft. thence North 32 ft. thence West 42 ft. to the West line of Lot One thence Southerly at an angle 38 ft. to place of beginning	7		1937	3.28
Commencing at a point on the West line of Lot One Block 7, 32 ft. North of the Southwest corner of said Lot thence running North on West line of said lot being the East line of 13th St. 50 ft. thence running East 42 ft. thence running South 50 ft. thence running West 42 ft. to place of beginning	7		1937	3.06

BRANDSO'S ADDITION

Lot	Block	From	To	Total
Lot 8	1		1937	16.79

CADY LAND COMPANY'S ADDITION

Lot	Block	From	To	Total
Lot 1	2		1937	6.72
Lot 18	3		1937	28.98
Lot 3	4		1937	28.98
Lot 10	4		1937	5.64
Lot 9	8		1937	5.64
Lot 10	8		1937	5.64

CADY LAND COMPANY'S SECOND ADDITION

Lot	Block	From	To	Total
Lot 1	11		1937	5.64
Lot 2	11		1937	4.58
Lot 3	11		1937	4.58
Lot 2	13		1937	3.71
Lot 3	13		1937	3.71
Lot 4	14		1937	20.26
Lot 1	15		1937	4.58
Lot 2	15		1937	8.71
Lot 4	20		1937	3.71
Lot 5	20		1937	2.65
Lot 6	20		1937	2.65

CADY LAND COMPANY'S THIRD ADDITION

Lot	Block	From	To	Total
Lot 5	25		1937	2.65
Lot 1	26		1937	3.71
Lot 2	26		1937	3.71
Lot 3	26		1937	2.65
Lot 4	26		1937	2.65
Lot 4	27		1937	2.65
Lot 5	27		1937	2.65
Lot 6	27	1931	1932	
			1937	7.36
Lot 7	27	1931	1932	
			1937	7.36
Lot 1	28		1937	1.70
Lot 5	28		1937	2.65
Lot 6	28		1937	1.57
Lot 9	28		1937	2.65
Lot 10	28		1937	2.65
Lot 11	28		1937	2.65
Lot 12	28		1937	2.65
Lot 13	28		1937	1.57

CAMPBELL'S ADDITION

Lot	Block	From	To	Total
East 92 ft. Lot 1 South 17 ft. East 92 ft. Lot 2	2		1937	95.93
Lot 12	2		1937	122.60
Lot 2	3		1937	143.59
Lot 7	3		1937	39.87
Lot 8	3	1930	1935	
			1937	368.05
Lot 1	4		1937	33.04
Lot 3	5		1937	46.26
Lot 10	6		1935	
			1937	187.72
Lot 15	7		1937	54.57
North 35 ft. of West 30 ft. of Lot 17, South 105 ft. of West 40 ft. of Lot 17	7		1937	106.30
East 10 ft. of South 80 ft. of Lot 17, South 80 ft. of Lot 18	7	1933	1935	
			1937	282.80
North 60 ft. of Lot 7	9		1935	
			1937	90.88
South 74 ft. of Lot 6	12		1932	
		1934	1935	
			1937	290.84

CAMPBELL'S ADDITION NO. 2

Lot	Block	From	To	Total
Lot 3	14		1932	
			1935	
			1937	96.84
Lot 8	14		1937	33.05
South 50 ft. of Lot 1	15		1931	
			1937	172.04
South 36 ft. of North 100 ft. of Lot 1	16		1937	65.61
South 50 ft. of Lot 1	18	1931	1935	
			1937	362.10
South 50 ft. of Lot 1	20		1931	
			1937	87.13
South 50 ft. of North 100 ft. of Lot 2	20		1931	
			1937	110.28
South 50 ft. of Lot 3	20		1937	53.39
Lot 7	22		1937	141.85
East 50 ft. of West 100 ft. of Lot 2	27		1937	34.68
North 50 ft. of Lot 1	35		1937	33.04
South 50 ft. of North 100 ft. of Lot 1	35		1937	12.71
East 100 ft. of Lot 2	35		1937	13.36
West 50 ft. of Lot 3	35		1937	4.79
East 50 ft. of Lot 1	36	1930	1935	
			1937	153.26
West 50 ft. of East 100 ft. of Lot 1	36		1937	8.64
4/8 Undivided interest of West 100 ft. of Lot 3	39		1937	5.65
East 50 ft. of Lot 3	39		1937	16.79

CAMPBELL'S ADDITION NO. 3

Lot	Block	From	To	Total
Lots 3 and 4	42	1930	1931	145.67
Lot 15	43	1930	1931	
			1937	251.16
Lot 3	44		1937	20.88
Lot 4	44	1931	1934	201.73

CITY CENTER ADDITION

Lot	Block	From	To	Total
Lot 4	1		1937	3.71
Lot 5	1		1937	3.71
Lot 1	2	1929	1935	37.37
Lot 2	2	1929	1935	37.41
Lot 3	2	1929	1935	37.41
Lot 6	2		1937	2.65
Lot 9	2	1929	1935	23.58
Lot 10	2	1929	1935	23.58
Lot 4	3		1937	3.71
Lot 5	3		1937	9.07
Lot 6	3		1937	4.58
Lot 8	3		1937	3.71

CITY OF ESCANABA
COCHRANE ADDITION

Lot	Block	Years for Which Delinquent From	To Inclusive	Total of Taxes Interest and Charges Due in Said Years Dollars Cents
Lot 6	1		1932	
			1937	68.56
East ½ of Lot 9, East ½ of Lot 10	1	1931	1935	
			1937	513.66
West ½ Lots 9 and 10	1	1931	1935	62.12
Lot 2	2		1937	11.21
Lot 3	4	1932	1935	42.32
Lot 10	4		1937	16.79
Lot 6	5		1937	17.63
Lot 9	5		1937	52.93
Lots 11 to 20 inclusive	5		1932	
			1937	878.17
Lot 3	6		1937	22.99
Lot 4	6		1937	41.20
Lot 11	6		1937	6.93
Lot 15	6		1937	21.92
Lot 5	7		1937	15.40
Lot 14	7		1932	
			1937	30.24
Lot 17	7		1937	24.91

GLASER'S ADDITION

Lot	Block	From	To	Total
Lot 5 and 6	1		1937	485.32
Lot 7	1		1937	142.91
Lot 7	2		1937	303.83

HESSEL & HENTSCHEL ADDITION

Lot	Block	From	To	Total
Lot 5	2	1931	1935	
			1937	135.29
Lot 17	2		1932	5.92
Lot 18	2		1932	5.92
Lot 19	2		1932	5.92
Lot 29	2	1934	1935	55.25
Lot 4	3		1937	12.70
Lot 5	3		1937	12.70
Lots 9 and 10	3		1937	27.64
Lot 20	3		1937	33.04
Lot 21	3		1937	6.93
Lot 24	3		1931	
			1935	
			1937	43.74
Lot 25	3		1931	
			1935	
			1937	16.24
Lot 1	4		1937	9.07
Lot 2	4		1937	41.20
Lot 8	5	1930	1935	
			1937	136.16
Lot 5	6	1932	1934	49.94
Lot 22	6		1937	4.58
Lot 23	6		1937	4.58
Lot 26	6		1937	39.72
Lot 27	6		1937	39.72
Lot 7	7	1931	1934	
			1937	27.02
Lot 8	7	1931	1934	
			1937	27.02
Lots 9 and 10	7		1937	35.19
Lot 17	7		1937	4.58
Lot 18	7		1937	4.58
Lots 29 and 30	7		1931	
			1937	43.39
Lot 31	7	1931	1932	
			1937	12.68
Lot 32	7		1937	11.20

KURZ BROS. ADDITION

Lot	Block	From	To	Total
Lot 1	1		1937	4.58
Lot 2	1		1937	5.28
Lot 5	1		1937	2.65
Lot 2	2		1937	2.12
Lot 3	2		1937	2.12
Lot 4	2		1937	2.12
Lot 2	3		1931	
		1934	1935	
			1937	7.80
Lot 1	3		1931	
		1934	1935	
			1937	7.80
Lot 3	3		1931	
		1934	1935	
			1937	7.80
Lot 4	3		1931	
		1934	1935	
			1937	7.80
Lot 5	3		1931	
		1934	1935	
			1937	7.80
Lot 6	3		1931	
		1934	1935	
			1937	7.80
Lot 1	6		1932	
			1937	6.41
Lot 2	6		1932	
			1937	3.55
Lot 6	6		1937	2.12
Lot 1	7		1937	3.71
Lot 2	7		1937	2.12
Lot 3	7		1937	2.12
Lot 4	7	1928	1935	
			1937	18.40
Lot 5	7	1928	1935	
			1937	18.40
Lot 6	7	1928	1935	
			1937	14.65
Lot 2	9		1937	2.93
Lot 3	9		1937	2.93
Lot 4	9		1937	2.93
Lot 5	9		1937	2.12
Lot 6	9		1937	2.12
Lot 7	9		1937	2.12
Lot 8	9		1937	2.12
Lot 9	9		1937	4.58
Lot 10	9		1937	4.58

LAKE SHORE DRIVE ADDITION

Lot	Block	From	To	Total
Lot 1	1		1937	4.58
Lot 2	1		1937	4.58
Lot 1	2		1932	3.80
Lot 2	2		1932	3.80
Lot 4	2		1937	4.58
Lot 10	2		1932	
			1937	8.83
Lot 12	2		1937	5.64
Lot 13	2		1937	5.64
Lot 14	2		1937	5.64
Lot 15	2	1929	1932	
			1935	
			1937	30.12
Lot 20	2		1937	5.64
Lot 31	2		1937	5.64
Lot 32	2		1937	4.58
Lot 37	2		1937	4.58
Lot 6	3		1937	4.58
Lot 7	3	1929	1932	
			1937	24.74
Lot 12	3		1932	
			1937	8.83
Lot 14	3		1937	4.58
Lot 20	3		1937	4.58
Lot 24	3	1934	1935	27.84
Lot 26	3		1937	4.58
Lot 27	3		1937	4.58

LAKE SHORE DRIVE ADDITION NO. 1

Lot	Block	From	To	Total
Lot 1	4		1937	2.65
Lot 4	4		1937	2.65
Lot 5	4		1937	2.65
Lot 7	4		1937	2.65
Lot 8	4		1937	2.65
Lot 9	4		1937	2.65
Lot 10	4		1937	2.65
Lot 13	4		1937	17.20
Lot 14	4		1937	2.30
Lot 16	4		1937	3.71
Lot 17	4		1937	3.71
Lot 24	4		1937	3.71
Lot 26	4	1930	1935	
			1937	20.23
Lot 1	5		1937	2.12
Lot 2	5		1937	2.12
Lot 3	5		1937	2.12
Lot 4	5		1937	2.12
Lot 5	5		1937	2.12
Lot 6	5		1937	2.12
Lot 7	5		1937	2.12
Lot 8	5		1937	2.12
Lot 9	5		1937	2.12
Lot 10	5	1929	1932	
			1937	12.72
Lot 11	5	1929	1932	
			1937	12.72
Lot 12	5	1929	1932	
			1937	12.72
Lot 13	5	1929	1932	
			1937	12.72
Lot 14	5	1929	1932	
			1937	12.72
Lot 15	5	1929	1932	
			1937	12.72
Lot 16	5	1929	1932	
			1937	12.72
Lot 17	5	1929	1932	
			1937	12.72
Lot 18	5	1929	1932	
			1937	12.72
Lot 4	6		1937	2.12
Lot 5	6		1937	2.12
Lot 6	6		1937	2.12
Lot 7	6		1937	2.12
Lot 8	6	1933	1935	
			1937	12.39
Lot 9	6	1933	1935	
			1937	12.39
Lot 10	6	1933	1935	
			1937	12.39
Lot 11	6	1933	1935	
			1937	110.30
Lot 12	6	1933	1935	
			1937	12.39
Lot 13	6	1933	1935	
			1937	12.39
Lot 14	6	1933	1935	
			1937	12.39

PLAT OF H. O. BROTHERTON'S LAKE SHORE DRIVE ADDITION

Lot	Block	From	To	Total
Lot 1			1937	3.71
Lot 2			1937	3.71
Lot 3			1937	3.71
Lot 4			1937	3.71
Lot 5			1937	3.71
Lot 6			1937	3.71
Lot 7			1937	3.71
Lot 8			1937	3.71

CITY OF ESCANABA
PLAT OF H. O. BROTHERTON'S LAKE SHORE DRIVE ADDITION

Lot	Block	Years for Which Delinquent From	To Inclusive	Total of Taxes Interest and Charges Due in Said Years Dollars Cents
Lot 9			1937	3.71
Lot 10			1937	3.71
Lot 11			1937	3.71
Lot 12			1937	3.71
Lot 13			1937	3.71
Lot 14			1937	3.71
Lot 15			1937	3.71
Lot 16			1937	3.71
Lot 17			1937	3.71
Lot 18			1937	3.71
Lot 19			1937	3.71

LUDINGTON ADDITION

Lot	Block	From	To	Total
Lot 3	1		1937	39.05
Lot 6	2		1937	28.08
Lot 12	2	1929	1932	
			1937	110.23
Lot 2	3		1937	27.26
Lot 3	3		1937	11.21
Lot 5	4		1937	33.04
Lot 9	4		1937	20.75
Lot 10	4		1937	6.93
Lot 5	5		1937	4.58
Lot 10	8		1937	5.64
Lot 11	8		1937	5.64
Lot 12	8		1937	11.21
Lot 1	9	1929	1935	
			1937	639.93
Lot 12	9		1937	30.38

A. R. MOORE'S FIRST ADDITION

Lot	Block	From	To	Total
Lot 2	1	1929	1935	
			1937	210.81
Lot 3	1		1937	16.79
North 40 ft. of Lot 8	1		1937	16.37
Lot 5	3		1930	
			1937	75.99
Lot 6	3		1937	7.48
Lot 2	4		1937	61.54
Lot 4	4		1937	69.67
Lot 5	4	1930	1932	
			1937	416.92
Lot 12	4		1937	24.91

A. R. MOORE'S SECOND ADDITION

Lot	Block	From	To	Total
Lot 12	1		1937	23.70

MOORE & MATTHEWS ADDITION

Lot	Block	From	To	Total
Lot 4	2		1937	8.64
Lot 10	2	1930	1935	
			1937	451.75
Lot 3	3	1932	1935	
			1937	204.78
Lot 1	4		1937	205.46
Lot 3	5		1937	197.94
Lot 3	9		1932	
		1934	1935	65.92
Lot 5	9		1937	174.22

MOORE & MATTHEWS SECOND ADDITION

Lot	Block	From	To	Total
Lot 1	3		1937	6.93
Lot 2	3		1937	6.93
Lot 3	3		1937	6.93
Lot 4	3		1937	6.33
North ½ of Lot 8	5	1931	1935	
			1937	56.08
South ½ of Lot 8	5	1931	1935	
			1937	187.80
West ½ of Lot 9, South 19 ft. of West ½ of Lot 10	5	1931	1932	
		1934	1935	
			1937	424.26
Lot 11	5		1937	41.04
Undivided ½ of Lot 11	6	1933	1935	8.79
Lot 11	6		1937	6.93

PARK ADDITION

Lot	Block	From	To	Total
Block 1	1		1937	3.71
Lot 1	2		1937	4.58
Lot 2	2		1937	12.72
Lot 9	3		1937	.76
4/32 Undivided interest Lot 3	4		1937	.76
Undivided 4/32 of Lot 3	4		1937	.76
Lot 2	5		1937	2.65
Lot 6	5		1937	13.36
Lot 18	5		1937	6.93

PROPRIETORS ADDITION

Lot	Block	From	To	Total
Lot 3 and 4	97			
Smith Dunlap Lot 3 and 4	2		1937	488.76
Lot 8	97		1937	37.13
Lot 5	102		1937	126.65
West 45 ft of Lot 8	103		1937	36.91
Lot 8	104		1937	48.87
West 60 ft. of Lot 2	105	1932	1933	
			1935	
			1937	249.41
Lot 6	106		1937	122.56
South ½ of Lot 12	106		1937	28.98
North ½ of Lot 12	106		1937	49.32
Lot 16	106		1937	130.70
Lot 5	107	1930	1932	127.47
Lot 16	108		1937	586.00

PROPRIETORS FIRST ADDITION

Lot	Block	From	To	Total
Lot 5	78		1937	53.39
Lot 8	78		1937	33.04
Lot 5	81		1932	
			1937	845.98
West ½ of Lot 10	81		1937	97.80
South ½ of Lot 6	84		1937	23.17
Lot 7	84		1937	81.88
Lot 13	84		1937	39.72
Lot 7	86		1937	692.20
West ½ of Lot 9	86		1937	61.54
East ½ of Lot 9	86		1937	81.87
Lot 10	86		1937	171.23
East ½ of Lot 6	87		1935	183.90
Lot 4	88		1937	60.02
Lot 6	88		1937	39.05
Lot 8	88	1931	1932	
			1937	132.45
South 30 ft. of West 90 ft. of Lot 14	88		1937	290.46
East ½ of Lot 1	89	1930	1932	113.98
Lot 13	89		1935	
			1937	160.91
West 45 ft. of Lot 8	91		1937	35.83
Lot 13	91	1930	1931	74.44
West 80 ft. of Lot 16	91		1937	64.74
South ½ of Lot 4	92		1937	18.63
Lot 5	92		1937	35.24
Lot 12	92	1931	1932	105.91
West ½ of Lot 2	93		1937	183.59
Lot 12	93		1937	102.22

PROPRIETORS SECOND ADDITION

Lot	Block	From	To	Total
West ½ of Lot 3, East ½ of Lot 4	4		1937	242.91

SELDEN ADDITION

Lot	Block	From	To	Total
South ½ of Lot 6	2		1937	27.62
Lot 1	3	1930	1935	
			1937	308.47
Lot 7	3	1931	1932	
		1934	1935	
			1937	37.52
Lot 3	5		1937	6.68
Lot 15	7		1937	24.95
Lot 1, North 6 ft. of Lot 2	9		1931	
			1937	70.64
Lot 7	9		1937	73.75
Lot 8	9		1937	49.32
Lot 4	10		1932	
			1937	93.86
Lot 12	10		1937	17.90
Lot 7	11	1934	1935	
			1937	119.11
West ½ of Lot 8	11	1934	1935	
			1937	133.99
East 75 ft. of Lot 8	14	1931	1935	
			1937	175.80
Lot 1	15		1935	122.42
Lot 6	15		1937	15.06
Lot 2	19		1937	31.57

S. H. SELDEN ADDITION

Lot	Block	From	To	Total
Lot 6	3	1931	1932	
			1937	209.24
Lots 1, 2, 3, 4, 5, 6	7	1930	1931	
			1937	5415.94
Lot 13	7	1930	1931	
			1937	206.60
Lot 14	7	1930	1931	
			1937	254.63
East ½ of Lot 6	8		1937	86.16
West ½ of Lot 6	8		1937	20.85
Commencing 100 ft. West of Southeast corner of Lot 24 Block 8, Smith Dunlap Addition to City of Escanaba, thence South 50 ft. thence West 175 ft., thence North 46 ft. thence East 175 ft. to place of beginning being a part of Lot 12, Block 8 of S. H. Selden Addition to City of Escanaba	8		1937	12.71
West 110 ft. of Lot 12	8	1929	1935	
			1937	554.69
Lot 3	10	1930	1931	
		1933	1935	
			1937	398.13

(Continued on Page Four)

ANNUAL TAX SALE

(Continued from Page Three)

CITY OF ESCANABA

S. H. SELDON ADDITION

Lot	Block	Years for Which Delinquent From	To Inclusive	Total of Taxes Interest and Charges Due in Said Years Dollars Cents
Lot 4	10	1930	1931	
		1933	1935	
			1937	353.38
Lot 11	10	1931	1935	558.65
Lot 7	11		1937	151.06
Lot 8	11		1937	73.75
Lot 9	11	1930	1931	62.26
South 19 ft. of Lot 5	12		1937	8.64
Lot 1	13		1937	81.90
Lot 6	13		1932	
			1937	82.61
Lot 1	14		1937	134.77
Lot 2	14		1932	
			1937	77.28
Lot 4	16		1937	16.79
Lot 2	19		1937	65.61
Lot 3	19	1934	1935	
			1937	153.43
North 50 ft. of Lot 4	19	1927	1935	
			1937	225.40

SMITH DUNLAP ADDITION

Lot	Block	From	To	Total
Lot 11	2		1937	110.12
Lot 13	2		1937	76.45
Lot 1	4	1932	1935	
			1937	498.68
Lot 6	5		1937	57.46
Lots 17 and 18	5		1937	142.91
Lots 10 and 11	6		1932	
			1937	145.01
Lot 18	6	1931	1932	
		1934	1935	132.37
Lots 3 and 4	7		1937	37.12
North ½ of Lot 12, Lot 13	7	1929	1931	
			1937	254.62
South ½ of Lot 10	10		1937	12.35
Lot 7	11		1937	53.39
Lot 8	11		1937	65.57
Lot 11	11	1931	1935	461.53

CLEARY SUBDIVISION OF BLOCK 1 OF SMITH DUNLAP ADDITION

Lot	Block	From	To	Total
Lot 10	1		1937	64.74

I. STEPHENSON COMPANY'S PLAT OF NORTH ESCANABA

Lot	Block	From	To	Total
Lot 2	1		1937	9.58
Lot 8	3		1937	33.04
Lot 7	5		1932	
			1935	
			1937	28.92
Lot 2	6		1932	125.36
Lot 7	6	1931	1932	
			1935	
			1937	78.74
Lot 8	6	1931	1932	
			1935	
			1937	222.97
Lot 14	6		1937	36.91
Lot 9	7		1937	28.98
Lot 2	9		1937	11.20
Lot 3	9		1937	5.24
Lot 8	11		1937	11.21
Lot 9	11		1937	22.11
Lot 14	12		1937	33.91
Lot 9	14		1937	12.85
Lot 14	14		1937	43.41
Lot 13	15		1929	
			1931	
		1933	1935	
			1937	44.93
Lot 14	15	1930	1931	
		1934	1935	
			1937	142.46
Lot 10	16		1937	3.36
Lot 14	16	1930	1932	
			1937	28.48
North 40 ft. of Lot 6	18		1937	30.47
Lot 2	19	1931	1932	
		1934	1935	
			1937	137.88
Lot 7	19		1937	12.85
Lot 1	20		1937	4.67
Lot 4	20		1937	45.39
Lot 10	20		1937	6.93
Lot 12	20	1930	1932	29.78

I. STEPHENSON COMPANY'S FIRST ADDITION TO NORTH ESCANABA

Lot	Block	From	To	Total
Lot 17	22	1931	1932	
		1934	1935	
			1937	418.07
Lot 7	23		1937	5.64
Lot 8	23		1937	6.93
Lot 3	26		1935	
			1937	82.88
Lot 4	26		1937	9.07
Lot 10	26		1937	11.21
Lot 6	27		1937	17.63
Lot 12	29		1937	3.51
Lot 1	30		1937	16.79
Lot 8	30		1937	183.34
Lot 6	32		1937	2.80
Lot 11	34		1937	2.65
Lot 13	34		1931	
			1937	29.13

I. STEPHENSON COMPANY'S SECOND ADDITION TO NORTH ESCANABA

Lot	Block	From	To	Total
Lot 3	36	1930	1931	
		1934	1935	
			1937	102.42
Lot 7	37		1937	46.08
South ½ of Lot 11	37	1930	1931	
			1935	75.20
Lot 18	37		1937	21.60
Lot 1	38		1937	19.77
Lot 2	38		1937	24.91
Lot 7	42		1937	4.57

WELLS ADDITION

Lot	Block	From	To	Total
Lot 7	3		1937	8.64
Lot 8	3		1937	8.64
Lot 9	3		1937	8.64
Lot 24	4		1937	29.30

WELLS SECOND ADDITION

Lot	Block	From	To	Total
Lot 8	15		1937	69.67

CITY OF GLADSTONE

Lot	Block	From	To	Total
West ½ of Lot 4	2		1937	13.78
Lot 10	2		1937	4.29
Lots 9 and 10	3		1937	2.75
Lot 24	3		1937	8.03
Lots 5 and 6	4	1931	1932	
			1935	
			1937	56.94
Lot 7	4	1931	1932	
		1934	1935	
			1937	26.09
Lots 8 and 9	4	1931	1932	
		1934	1935	
[illegible]				

CITY OF GLADSTONE

Lot	Block	Years for Which Delinquent From	To Inclusive	Total of Taxes Interest and Charges Due in Said Years Dollars Cents
Lots 1, 2, 3 and 4	[illegible]		1937	97.41
[illegible]				15.66
[illegible]				16.35
[illegible]				

CITY OF GLADSTONE
TOWNSHIP 40 NORTH OF RANGE 22 WEST

Description or Parcel	Section	Acres	From	To	Total
A tract of land in Gov't. Lot 4 Sec. 16 Township 40 North of Range 22 West, West of the Soo Line Railway commencing at the center of Section 16 thence East 755 ft. thence South 31° West parallel to and 40 ft. Northwesterly from the Northwesterly right of way line of Soo Line Railroad 959.0 ft. thence Southwesterly along a curve parallel to and 40 ft. Westerly from the West right of way line of the Soo Line R. R. 362.7 ft. to a place of beginning, thence North 73° West 397 ft. to the shore of Bayou thence South 4° 10' West 283.8 ft. thence South 1° East 301.3 ft. thence South 4° East 273.6 ft. thence North 71° 31' East 387 ft. thence Northerly along a curve parallel to and 40 ft. R. R. 678.0 ft. to place of beginning, containing 6.31 acres	16	6.31		1937	15.66
Part of Lot 5 Sec. 16 Town 40 North of Range 22 West lying East of skeleton Road, City of Gladstone	16			1937	8.09
Beginning 425.86 ft. North of Southwest corner of said Lot 5 Section 16 Township 40 North of Range 22 West thence East 620 ft. thence North 702.6 ft. on West line of West 4th St. produced North City of Gladstone thence West 620 ft. thence South 702.6 ft. to place of beginning	16			1937	32.73
Beginning 144.82 ft. North of Southwest corner of Lot 5, Sec. 16 Township 40 North of Range 22 West thence East 620 ft. thence North 140.52 ft. on West line of West 4th St. produced North City of Gladstone thence West 620 ft. South 140.52 ft. to place of beginning Sec. 16 Town 40 North of Range 22 West	16			1937	5.06
A part of Gov't. Lot 6 beginning on the East and West ¼ line of said Section 90.1 ft. West of center of Soo Line right of way thence Southwesterly parallel and 90.1 ft. from said center 1321.7 ft. this is a place of beginning, thence North 74° 32' East 381 ft. to a point 90.1 ft. from said center of said right of way thence Northerly parallel and 90.1 ft. to said center 676 ft. to place of beginning Sec. 16 Township 40 North of Range 22 West	16			1933	13.44
A tract of land in Gov't. Lot 6 lying East of Skeleton Road, commencing at the Southwest corner of Lot 6 thence East 699.4 ft. to place of beginning thence North 421.6 ft. thence East 251 ft. thence South 69° East 175.0 ft. thence South 37° 45' West 100 ft. thence West 450.3 ft. to place of beginning, containing 3.12 acres more or less	16	3.12		1935	7.74
Commencing 433.56 ft. North of Southwest corner of Lot 6 Sec. 16 Township 40 North of Range 22 West thence East 620 ft. thence North 140.52 on West line of West 4th St. City of Gladstone thence West 650 ft. thence South 140.52 ft. to place of beginning being part of said Lot 6	16			1937	13.84
NW¼ of NE¼	17			1937	8.09
East ½ of SW¼ of NE¼	20			1937	4.31
Beginning 1250 ft. South of the Southwest corner of Block 9 Goodman Addition to City of Gladstone East 115 ft. South 50 ft. West 115 ft. North 50 ft. to place of beginning a part of SE¼ of NW¼	21			1937	8.09
A part of the NE¼ of SW¼ of Sec. 21 Town 40 North of Range 22 West beginning at the Northwest corner of said 40, thence South on West line of said forty to an intersection with West line of Soo line Right of Way thence Northeasterly along said right of way to an intersection with North line of said forty thence West to place of beginning, Section 21 Township 40 North of Range 22 West	21			1937	23.25
Part of the West ½ of SW¼ of Section 21 Township 40 North of Range 22 West beginning at corner of said Sec. 21 North 2674 ft. East from West ¼ stake of Section 700 ft. South 228.3 East 406.12 ft. South 171.7 ft. on East line of said 80, South 30° 58' 39" West 1510.8 ft. on West line of Soo Line R. R. right of way South 59° 01' 21" East 150 ft. South 14° 21' West on said right of way 712.8 ft. South 30° 58' 39" West 239.7 ft. West on South line of said Section 368.6 ft. to place of beginning	21			1937	51.70
Part of the SE¼ of NW¼ Sec. 21 Township 40 North of Range 22 West commencing at the Northwest corner of said SE¼ of the NW¼, thence East 24.8 ft. thence South 1096.37 ft. to the place of beginning thence East 318.5 ft. thence South 31° 41' West 233.9 ft. thence West 82.4 ft. thence North 50 ft. thence West 115.0 ft. thence North 150 ft. to place of beginning containing 1.0 acres more or less	21	1.0		1937	9.99
Commencing at a point on the East line of North 17th St. as extended South 750 ft. South of the Southwest corner of Block 9 Goodman Addition to the City of Gladstone, Michigan thence East at right angles to the East line of North 17th St. as extended a distance of 143 ft. thence at right angles South a distance of 100 ft. thence at right angles West a distance of 143 ft. to a point on the East line of North 17th St. as extended, thence North on the East line of North 17th St. as extended, a distance of 100 ft. to the place of beginning and containing 0.33 acres more or less all of which is a part of the SE¼ of the SW¼ of Sec. 21 Township 40 North of Range 22 West	21	0.33		1937	17.57
Beginning at a point where the West line of Lot 4 Sec. 22 Town 40 North of Range 22 West crosses the South line of Minneapolis Ave. produced South and is the point of beginning, running thence on the South line of said Minneapolis Ave. North 23° 25' East 202.4 ft. thence South 6° 20' East to shore of Little Bay de Noc thence Southwest 238.4 ft. along the shore of said Little Bay de Noc to the West line of said Lot 4, thence North 0° 15' West to the point of beginning being part of unplatted portion Part of Lot 4 Sec. 22 Township 40 North of Range 22 West	22			1937	47.87
Commencing at the intersection of West line of 7th St. produced South with South line of Mpls. & Saulte Ste. Marie R. R. city of Gladstone thence Easterly on last mentioned line 769.80 ft. South 15° East to shore of Little Bay de Noc, Westerly along side of shore to an intersection of West line of 7th St. produced South, North on last mentioned line to the place of beginning being part of Gov't. Lot 4	22			1937	182.93

FIRST ADDITION

Lot	Block	From	To	Total
Lot 10	59		1937	21.17
Lot 11	59	1931	1935	
			1937	132.14
Lot 12	59		1937	78.06
Lot 7	60		1929	
		1931	1935	
[illegible]				

CITY OF GLADSTONE
FIRST ADDITION

Lot	Block	Years for Which Delinquent From	To Inclusive	Total of Taxes Interest and Charges Due in Said Years Dollars Cents
Lot 9	101	1930	1932	
		1934	1935	
			1937	25.17
Lot 2	102		1931	
			1937	32.90
Lot 10	102		1937	4.31
Lot 11	102		1937	4.31
Lot 12	102		1937	4.31
Lots 5 and 6	103		1937	7.04
Lots 7 and 8	103		1937	42.35
Lot 2	107		1937	4.31
Lot 1 and East ½ of Lot 2	108		1937	6.58
Lots 7 and 8	108		1937	32.54
Lots 9 and 10	108		1937	21.15

ASSESSOR'S PLAT NO. 1

Lot	Block	From	To	Total
East ½ of Lot 3, and Lot 4			1937	10.93
Lot 12			1937	4.31
Lot 19		1932	1935	
			1937	38.34
Lot 21			1937	4.90
Lot 22			1937	4.90
Lots 23, 24 and 25			1937	11.19
Lots 27, 28 and 29			1937	6.19
Lot 30			1937	42.22
Lots 32 and 33			1937	15.66
Lot 34			1937	2.41
Lot 35			1937	2.41
Lot 37			1937	7.39
Lot 38			1937	7.39
Lots 39, 40, 41 and 42			1937	30.83
Lots 43, 44, 45 and 46			1937	28.01
Lots 52 to 57 inclusive		1933	1935	21.06
Lot 57			1937	2.41
West 90.6 ft. of Lot 59			1937	2.41

BARNES BAY VIEW ADDITION

Lot	Block	From	To	Total
Lots 11, 12, 13 and 14	8		1937	2.01
Lots 21, 22, 23, 24, 25 and 26	11	1934	1935	5.13

BRODENE'S FIRST ADDITION

Lot	Block	From	To	Total
Lot 13	2		1937	3.35
Lot 14	2		1937	.88
Lot 24	2		1937	.88
Lot 14	3		1937	.88
Lots 23 and 24	3		1935	1.42

BUCKEYE ADDITION

Lot	Block	From	To	Total
Lot 7 and East ½ of Lot 8	1		1937	22.63
Lots 17 and 18	3		1937	37.57
Lots 22, 23, 24	3		1937	40.95
Lots 27, 28 and 29	3		1937	10.62
Lots 30, 31 and 32	3	1934	1935	60.25
Lots 33 and 34	3		1932	
		1934	1935	
			1937	17.16
Lots 8, 9, 10 and 11	4		1937	4.51
Lots 26, 27, 28, 29 and South 10 ft. of Lot 30	4		1937	341.73
Lots 3 and 4	8	1929	1935	
			1937	140.17

CENTRAL AVE. ADDITION

Lot	Block	From	To	Total
Lots 5 and 6	2	1930	1935	
			1937	274.27
South 10 ft. of Lot 11 and Lots 12 and 13	5	1931	1932	264.42
South ½ of Lot 5, Lots 6 and 7	8		1937	19.47
South ½ of Lot 12 and Lot 13	8		1937	11.89
Lots 1, 2 and 3	11		1937	17.18
Lot 10	11		1937	9.58
Lots 11, 12 and 13	11		1937	29.25

FURNACE ADDITION

Lot	Block	From	To	Total
Lot 26	25		1937	7.04
Lots 1 and 2	31	1931	1935	
			1937	199.55

GOODMAN ADDITION

Lot	Block	From	To	Total
Lot 11	2		1937	23.25
Lots 1 to 13 inclusive	7		1937	11.89
Lots 14, 15 and 16	7		1937	30.83
Lots 17 to 32 inclusive	7		1937	17.18
Lots 5, 6, 7 and 8	8		1937	8.09

ALTERATION OF MARBLE ADDITION

Lot	Block	From	To	Total
Entire Blocks 2 and 3	2 & 3		1937	7.96
Lots 1, 2, 3, 4 and 5	4		1937	2.41
Lots 6 to 15 inclusive	4		1937	152.16
Lot 17, South ½ of Lot 18	4		1932	
			1937	67.33
Lots 20 and 21	4		1937	15.64
Lots 22 and 23	4		1937	20.58
Lots 24 and 25	4		1937	6.11
Lots 7, 8, 9, North ½ of Lot 10, South ½ of Lot 10, Lots 11, 12, and North ½ of Lot 13	5		1937	76.34
Lot 17	5		1937	13.56
Lots 1 to 12 Inclusive	6		1937	129.41
Lots 19, 20, 21 and 22	6		1937	28.95
Lots 25 and 26	6		1937	14.73
Lots 27 and 28	6		1937	17.57
Lot 29, South 5½ ft. of Lot 30	6		1937	14.72
Lots 9 and 10	7		1937	14.73
Lot 23	7	1930	1932	
			1937	26.16
Lots 15 and 16	12	1929	1932	
			1937	53.90
Entire Blocks 14 and 15	14 & 15		1937	2.58

SOUTH GLADSTONE ADDITION

Lot	Block	From	To	Total
Entire Block 2	2		1937	9.99
Entire Block 3	3		1937	13.84
Entire Block 5	5		1937	19.47
Lots 1 to 6 inclusive	6	1934	1935	16.95
Lots 7 to 11 inclusive	6		1937	11.89
Lot 13	7		1937	1.25
Lots 1 to 14 inclusive	8		1937	19.47
Lot 2	10		1937	2.79
Lot 5	10		1937	2.79
Lots 1 to 7 inclusive	11		1937	9.99
Lots 10 to 14 inclusive	11		1937	3.54
Lot 14	12		1937	1.25
Lots 1 to 5 inclusive	13		1937	2.38
Lots 10 and 11	13	1930	1935	
			1937	58.77
Lots 5, 6 and 7	15		1937	3.92
Lots 1 to 11 inclusive	16		1937	19.47
Lots 1, 2, 3 and 4	18		1937	2.79
Lots 1 to 7 inclusive	19		1937	3.54
Lots 1 to 14 inclusive	20		1937	8.09
Lots 1 to 14 inclusive	21		1937	8.09
Lots 1 to 5 inclusive	22		1937	3.54
Lots 6 and 7	22		1937	1.25
Entire Block 23	23		1937	1.25
Lots 1 to 7 inclusive	24		1937	7.17
Lots 8 to 14 inclusive	24		1937	7.17
East ½ of Lot 16	24		1937	1.08
East ½ of Lot 17	24		1937	1.08
Lot 10	30		1937	.88
Lots 1 to 14 inclusive	39		1937	5.81

SOUTH SHORE ADDITION

Lot	Block	From	To	Total
Lot 8	1		1937	15.72
Lots 9 to 13 inclusive	1		1937	66.53
Lots 14 and 15	1		1937	26.91
Lot 23	1		1937	13.84
Lot 26	1		1937	13.84
Lots 1 and 2	2		1937	1.23
Lot 3	2		1937	11.80

VILLAGE OF BARK RIVER

Lot	Block	From	To	Total
That part of Lots 3 and 4 of Block 6 lying South of Highway right of way	6		1937	1.93
Lot 5	6		1937	33.85

VILLAGE OF GARDEN
TOWNSHIP 39 NORTH OF RANGE 18 WEST

Lot	Section	Acres	From	To	Total
Lot No. 1	17	45		1937	31.39
All that part of NE¼ of SE¼ lying South of Garden Creek	17	24		1937	7.57

VILLAGE OF GARDEN SUBDIVISION
TOWNSHIP 39 NORTH OF RANGE 18 WEST

Lot	Block	Years for Which Delinquent From	To Inclusive	Total of Taxes Interest and Charges Due in Said Years Dollars Cents
Lot 1, Block 1	1		1937	11.25
Lot 2	1		1937	11.54
Lot 7	1	1930	1932	
		1934	1935	87.53
Lot 9	1	1930	1935	
			1937	118.16
Lot 10	1		1932	
			1937	4.10
Lot 1	2		1937	11.54
Lot 6	2		1937	6.02
Lots 7 and 8	2		1937	4.18
Lot 9	2		1937	14.83
Lots 1, 2, 3 and 4	3		1937	1.21
Lot 11	3		1937	11.39
Lot 13	3		1937	2.96
Lot 1	5		1937	6.95
Lot 6	5	1931	1932	
			1937	25.84
Lot 4	6		1937	13.38
Lot 5	6		1937	13.38
Lot 4	7		1937	12.67
Lot 5	7		1937	6.95
Lot 7	7	1931	1932	
			1937	27.94
Lot 8	7		1925	
		1931	1932	
			1937	56.83
Lot 11	7		1937	11.54
Lot 12	7		1937	11.97
Lot 1	8		1937	24.86
Lot 4	8		1932	
			1937	38.58
Lot 13	8		1937	1.21

MULTHAUPT'S ADDITION TO TOWN OF GARDEN

Lot	Block	From	To	Total
Lots 13, 14 and 17	1		1937	1.43
Lot 2	2		1937	6.02
Lot 3	2		1937	1.43
Lots 12 to 17 inclusive	2		1937	1.43
Lot 3 and North ½ of Lot 4	3		1937	1.43
Lot 1	6		1937	11.11
Lot 3	6		1937	1.43

SUPERVISORS PLAT NO. 1

Lot	Acres	From	To	Total
Lot 1	3.57		1937	3.27
Lot 15			1937	1.43
Lot 24	8.14		1937	6.02
Lot 30			1937	1.68
Lot 32			1932	3.83
Lot 45			1937	1.21
A piece of land starting at the Northeast corner of Lot 1, Block 1, Supervisor's Plat No. 1, Village of Garden and Township of Garden, Delta County, Michigan, thence running West 900 ft. to the waters edge, thence southerly along the Bay shore a distance of 1190 ft. thence running North a distance of 680 ft. to starting point and being a part of Block 1, Supervisor's Plat No. 1, Village of Garden and Township of Garden, Delta County, Michigan	2		1937	1.43

SUPERVISOR'S PLAT NO. 2

Lot	Block	From	To	Total
Lot 5			1937	7.96
Lot 6			1937	3.36
Lot 7			1937	2.65

VILLAGE OF SCHAFER

Lot	Block	From	To	Total
That part of Lot 1, Block 2 lying West of a line drawn North from a point 279 ft. West of Southeast corner of said Lot excepting the West 33.8 ft. of South 100 ft.			1937	1.44
Lot 7	4		1937	7.00
Lot 11	4		1937	.99
Lot 3	5		1937	28.29
West 50 ft. of Lot 5	5	1930	1935	
			1937	97.70
Block 9	9		1937	2.36
Lots 9 to 13 inclusive	10		1937	2.36

VILLAGE OF WELLS

Lot	Block	From	To	Total
Lot 5	1		1937	3.96
Lot 2	2		1937	1.19
Lot 3	2		1937	1.37
Lot 2	12		1937	2.24
Lot 6	12		1937	6.20

CLOVERLAND PARK ADDITION TO THE CITY OF ESCANABA

Lot	Block	From	To	Total
Lot 13			1937	2.36
Lot 47			1937	4.21

H. W. COLE'S PLAT OF RAPID RIVER

Lot	Block	From	To	Total
Lots 6 and 7	1		1937	30.14
Lot 11	1	1929	1932	120.37
Lot 12	1		1937	11.62
Lots 14 and 15	1		1937	9.77
Lot 6	2		1937	5.14
Lot 9	2	1932	1934	
			1937	78.58
Lot 6	3		1937	9.77
Lots 5, 6 and 7 except 20 ft. of Lot 7	5		1932	
			1937	49.94

COLE'S FIRST ADDITION TO RAPID RIVER

Lot	Block	From	To	Total
Lot 13	6		1937	9.77
Lot 14	7		1937	17.18

H. W. COLE'S SECOND ADDITION TO RAPID RIVER

Lot	Block	From	To	Total
Lots 1 and 2	8	1931	1934	
			1937	192.67
Lots 1 and 2	9		1932	19.21
Lots 7, 8, 9, 10 and 11	11		1931	28.30

FURNACE ADDITION TO THE CITY OF GLADSTONE

Lot	Block	From	To	Total
Lot 14			1937	1.43

RAPID RIVER

Lot	Block	From	To	Total
Lot 1	1	1929	1931	
			1937	198.91
East ½ of Lot 2	1	1929	1931	
			1937	13.75
Lot 10	2		1937	6.06
Lots 3 and 4	3		1937	6.06
Lot 7	5		1931	
			1937	26.87
Lots 11 and 12	5		1931	3.98
Lots 11 and 12	6		1937	1.43

PLAT OF ROCK

Lot	Block	From	To	Total
Lot 10 less all that part owned by Olga and Paul Ramseth described as follows: beginning at the Southeast corner of Lot 10 of the Plat of Rock, Maple Ridge Township, thence West 140 ft. thence North 147 ft. thence East 140 ft. thence South 147 ft. to place—all a part of Lot 10 Plat of Rock Section 3 Township 42 North of Range 23 West, Delta County			1937	3.22
Lot 14			1937	3.22
Lot 65			1937	.77

AUGUST SCHRAM'S FIRST ADDITION TO RAPID RIVER

Lot	Block	From	To	Total
Lots 6 and 7	1	1930	1931	
			1937	52.59
Lot 10	1		1937	3.28
Lot 11	1		1937	1.43
Lot 1	2	1929	1935	
			1937	116.84
Lot 2	4		1937	.95
Lot 1	5	1931	1932	
			1937	24.80
Lot 2	5		1937	.95
Lot 3	5		1937	.95

SUPERVISOR'S PLAT NO. 1 TO THE TOWNSHIP OF FORD RIVER

Lot	Acres	Years for Which Delinquent From	To Inclusive	Total of Taxes Interest and Charges Due in Said Years Dollars Cents
Lots 8 and 9	.91		1937	15.32
Lot 29			1932	15.00

SUPERVISOR'S PLAT NO. 2, TOWNSHIP OF FORD RIVER

Lot	Acres	From	To	Total
Lot 1	.52		1937	.97
Lot 2	.46		1937	.97
Lot 4	.46		1937	.97
Lot 6 and East ½ of Lot 7	.69		1937	.97
Lot 9	.42		1937	.97
Lot 13	.93	1931	1932	
			1937	35.77
Lot 25	4.04		1937	4.21
Lot 31	1.24		1937	7.91

SUPERVISOR'S PLAT NO. 3, TOWNSHIP OF FORD RIVER

Lot	Acres	From	To	Total
Lot 7	3.41	1930	1932	
			1937	33.97
The East 100 ft. lying South of State Highway M35	.09		1932	
			1937	2.89

SUPERVISOR'S PLAT NO. 1, VILLAGE OF KIPLING

Lot	Acres	From	To	Total
Lot 16	6		1937	5.58

SUPERVISOR'S PLAT NO. 2, VILLAGE OF KIPLING

Lot	Acres	Years for Which Delinquent From	To Inclusive	Total of Taxes Interest and Charges Due in Said Years Dollars Cents
North 4½ acres of Lot 51			1937	3.28
Part of Lot No. 53 commencing at a point 10 ft. from the Northwest corner of Sec. 3 Township 40 North of Range 22 West which is also 10 ft. East of Northeast corner of SE¼ of SE¼ and 349 ft. South, this is the point of beginning running thence East 147.36 ft. thence South 4° East 75.17 ft. thence West about 152.5 ft. to a point 10 ft. East of West line of Lot 53 thence North a 10 ft. distance to said West line 75 ft. to point of beginning	.26		1937	1.43
Part of Lot 53 commencing at a point 10 ft. East of the Northwest corner of Lot 50 which is also 10 ft. East of the Northwest corner of SE¼ of SE¼ Section 3 Township 40 North of Range 22 West and 574 ft. South this is the point of beginning running thence East 134.5 ft. thence South 13° West 76.07 ft. thence West about 117.2 ft. to a point 10 ft. East of West line of Lot 53 thence North at 10 ft. distance 75 ft. to beginning	.32		1937	1.91
Part of Lot 53 commencing at a point 10 ft. East of Northwest corner of Lot 52 which is also 10 ft. East of SE¼ of SE¼ of Sec. 3 Twonship 40 North of Range 22 West thence South 799 ft. this is point of beginning running thence East 82.6 ft. to the waters of Little Bay de Noc thence South 13° West along said shore line to Northwest corner of Gov't. Lot 8 of Sec. 3 Town 40 North of Range 22 West about 330 ft. thence North 400.4 ft. to beginning	.30		1937	1.43
Lot 61	4.05		1937	3.74

SUPERVISOR'S PLAT OF VILLAGE OF PERKINS

Lot	Acres	From	To	Total
Lot 7			1934	7.91
Lot 8		1930	1932	
			1937	55.75
Lot 12		1931	1932	
			1935	36.42
East ½ of Lot 20		1930	1932	40.76
Lot 35		1931	1932	
			1935	31.18
Lot 38			1937	7.55
Lots 39, 40, 41 and 42			1937	1.68

SUPERVISOR'S PLAT NO. 1, TOWNSHIP OF WELLS

Lot	Acres	From	To	Total
Lot 3	6.56	1931	1932	
		1934	1935	
			1937	748.91
Lot 6	.83		1937	1.37
Lot 7	.41		1937	1.37
Lot 15	.34		1937	14.34
Lot 16	.32		1937	14.34
Lot 26	.26		1937	1.37
Lot 27	.26		1937	1.37
Lot 31	.26		1937	9.15

A Good Idea—

TODAY!

Call 693 and ask that

The DAILY PRESS

be delivered to your home. At a nominal price you can enjoy reading all the events of the world as well as local news about activities in your community.

HOURS AHEAD OF METROPOLITAN PAPERS

REMEMBER—The Baseball season starts soon and The Press carries a full report on Sports news.

ANNUAL TAX SALE

(Continued from Page Three)

CITY OF ESCANABA

S. H. SELDON ADDITION

Lot	Block	Years for Which Delinquent From	To Inclusive	Total of Taxes Interest and Charges Due in Said Years Dollars Cents
Lot 4	10	1930	1931	
		1933	1935	
			1937	353.38
Lot 11	10	1931	1935	553.65
Lot 7	11		1937	151.06
Lot 8	11		1937	73.75
Lot 9	11	1930	1931	62.26
South 19 ft. of Lot 5	12		1937	8.64
Lot 1	13		1937	51.90
Lot 6	13		1932	
			1937	82.64
Lot 1	14		1937	134.77
Lot 2	14		1932	
			1937	77.28
Lot 4	16		1937	16.79
Lot 2	19		1937	65.61
Lot 3	19	1934	1935	
			1937	153.43
North 50 ft. of Lot 4	19	1927	1935	
			1937	225.40

SMITH DUNLAP ADDITION

Lot 11	2		1937	110.12
Lot 13	2		1937	76.45
Lot 1	4	1932	1935	
			1937	498.68
Lot 6	5		1937	57.46
Lots 17 and 18	5		1937	142.91
Lots 10 and 11	6		1932	
			1937	145.01
Lot 18	6	1931	1932	
		1934	1935	132.37
Lots 3 and 4	7		1937	37.12
North ½ of Lot 12, Lot 13	7	1929	1931	
			1937	254.62
South ½ of Lot 10	10		1937	12.35
Lot 7	11		1937	53.39
Lot 8	11		1937	65.57
Lot 11	11	1931	1935	461.53

CLEARY SUBDIVISION OF BLOCK 1 OF SMITH DUNLAP ADDITION

Lot 10	1		1937	64.74

I. STEPHENSON COMPANY'S PLAT OF NORTH ESCANABA

Lot 2	1		1937	9.58
Lot 8	3		1937	33.04
Lot 7	5		1932	
			1935	
			1937	28.92
Lot 9	5		1932	125.36
Lot 7	6	1931	1932	
			1935	
			1937	78.74
Lot 8	6	1931	1932	
			1935	
			1937	222.97
Lot 14	6		1937	36.91
Lot 9	7		1937	28.98
Lot 2	9		1937	11.20
Lot 3	9		1937	5.24
Lot 8	11		1937	11.21
Lot 9	11		1937	22.11
Lot 14	12		1937	33.91
Lot 9	14		1937	12.85
Lot 14	14		1937	43.44
Lot 13	15		1929	
			1931	
		1933	1935	
			1937	44.93
Lot 14	15	1930	1931	
		1934	1935	
			1937	142.46
Lot 10	16		1937	3.36
Lot 14	16	1930	1932	
			1937	28.48
North 40 ft. of Lot 6	18		1937	30.47
Lot 2	19	1931	1932	
		1934	1935	
			1937	137.88
Lot 7	19		1937	12.85
Lot 1	20		1937	4.67
Lot 4	20		1937	45.39
Lot 10	20		1937	6.93
Lot 12	20	1930	1932	29.78

I. STEPHENSON COMPANY'S FIRST ADDITION TO NORTH ESCANABA

Lot 17	22	1931	1932	
		1934	1935	
			1937	418.07
Lot 7	23		1937	5.64
Lot 8	23		1937	6.93
Lot 3	26		1935	
			1937	82.88
Lot 4	26		1937	9.07
Lot 10	26		1937	11.21
Lot 6	27		1937	17.63
Lot 12	29		1937	3.71
Lot 1	30		1937	16.79
Lot 8	30		1937	183.34
Lot 6	32		1937	2.30
Lot 11	34		1937	2.65
Lot 13	34		1931	
			1937	29.13

I. STEPHENSON COMPANY'S SECOND ADDITION TO NORTH ESCANABA

Lot 3	36	1930	1931	
		1934	1935	
			1937	102.42
Lot 7	37		1937	46.08
South ½ of Lot 11	37	1930	1931	
			1937	75.20
Lot 18	37		1937	21.60
Lot 1	38		1937	19.77
Lot 3	38		1937	24.91
Lot 7	43		1937	4.57

WELLS ADDITION

Lot 7	3		1937	8.64
Lot 8	3		1937	8.64
Lot 9	3		1937	8.64
Lot 24	4		1937	29.30

WELLS SECOND ADDITION

Lot 8	13		1937	69.67

CITY OF GLADSTONE

Lot	Block	Years for Which Delinquent From	To Inclusive	Total of Taxes Interest and Charges Due in Said Years Dollars Cents
West ½ Lot 4	2		1937	13.78
Lot 10	2		1937	4.29
Lots 9 and 10	3		1937	2.75
Lot 24	3		1937	8.09
Lots 5 and 6	4	1931	1932	
			1935	
			1937	36.94
Lot 7	4	1931	1932	
		1934	1935	
			1937	26.09
Lots 8 and 9	4	1931	1932	
		1934	1935	
			1937	338.04
Lots 10 and 11	4	1931	1932	
			1935	
			1937	43.90
Lot 25	4		1937	3.34
Lot 1	5		1937	3.54
Lots 4 and 5	5	1931	1935	
			1937	117.25
Lot 8	5	1930	1935	
			1937	64.81
Lot 10	5		1937	3.53
Lots 11 and 12	5		1937	28.95
Lot 3	6		1937	9.84
Lot 11	7		1937	25.99
Lots 5 and 6	8	1931	1932	
			1935	116.17
Lots 8 and 9	8		1937	11.91
Lot 14	8		1932	
			1937	34.99
Lot 2	9	1929	1932	
			1937	86.82
Lot 5	9		1937	23.25
Lot 8	9		1937	23.25
East ½ of Lot 4	10		1937	31.46
Lots 8, 9 and 10	11	1931	1932	
			1935	78.67
Lot 15	12		1929	
		1931	1932	
			1937	53.25
Lot 17, 18, and West ½ of 19	12		1937	9.92
Lot 11	13	1931	1932	
			1937	32.80
Lot 8	15		1932	
			1937	8.55
Lots 27 and 28	15	1931	1932	
			1935	
			1937	46.02
Lots 6 and 7	16		1937	8.09
Lot 14	16		1929	
		1931	1935	
			1937	84.11
Lot 15	16		1937	6.19
Lot 16	16		1937	3.30
Lots 20 and 21	16	1931	1932	
			1937	80.88
West ½ of Lot 9, Lots 10 and 11	17		1937	22.87
Lot 1	18		1937	28.30
Lot 10	18		1937	21.36
Lot 11	19		1937	6.28
Lot 12	19		1937	6.19
West ½ of Lot 2 and East ½ of Lot 3	20	1929	1932	51.76
Lot 8	20		1937	9.84
Lot 11	21		1937	20.31
Lot 9	22		1937	14.64
Lot 2	25		1937	27.06
Lot 15	26		1937	30.83

CITY OF GLADSTONE

Lot	Block	Years for Which Delinquent From	To Inclusive	Total of Taxes Interest and Charges Due in Said Years Dollars Cents
Lots 1, 2, 3 and 4	27		1937	97.41
Lot 5	27		1937	15.66
Lot 9	27		1937	16.35
Lot 5	28		1931	
			1937	6.98
Lot 17	28		1937	21.06
Lot 20	28		1937	19.47
Lots 6, 7 and 8	29		1937	13.56
South 105 ft. of Lot 11, South 105 ft. of Lot 12	30		1937	30.83
Lot 2	31		1937	4.31
Lot 19	31		1937	127.40
Lot 20	31		1937	47.35
Lot 21	31		1937	60.03
Lot 23	31	1931	1932	
		1934	1935	
			1937	443.27
Lot 6	32		1932	
		1934	1935	
			1937	335.96
Lot 7	32		1937	60.17
Lot 11	32		1937	80.28
Lot 12	32		1937	126.06
Lot 21	32		1931	
			1937	28.16
Lot 10	35	1934	1935	
			1937	225.35
Lot 4	36	1929	1930	
			1937	284.15
Lot 3	39		1937	21.02
Lot 4	39	1930	1932	
		1934	1935	
			1937	194.85
Lot 7	40	1930	1935	
			1937	1053.41
Lot 7	43		1937	93.23
East 8 ft. of Lot 19, Lot 20, West ½ of Lot 21	43		1937	84.32
Lot 2	44		1937	69.31
Lot 5	44		1937	53.22
North 28 ft. of Lot 9 and Lots 10, 11 and 12	44		1937	82.60
Lot 21	44		1937	105.52
Lots 23 and 24	44		1937	247.42
Lot 1	45		1937	3.30
Lots 2 and 3	45		1937	11.68
Lots 4 and 5	45		1937	50.08
Lots 7 and 8	45		1937	103.45
Lots 11 and 12	45		1937	19.03
Lot 5 and East ½ of Lot 6	46		1937	58.54
South 58 ft. of North 93 ft. of Lots 10, 11 and 12	46		1937	54.97
South 46 ft. of Lots 10, 11 and 12	46	1932	1935	
			1937	186.95
Lots 4, 5 and 6	47		1937	40.73
Lot 7	47		1937	57.65
Lot 8 and East ½ of Lot 9	47		1937	20.62
Lot 13	47		1937	85.64
Lots 20, 21 and 22	47		1937	236.94
Lot 2	48		1932	121.09
Lot 9	48	1929	1930	
			1937	287.96
South 35 ft. of Lot 13, 14 and 15	48		1937	44.11
North 18 ft. South 53 ft. of Lot 13, Lots 14 and 15	48		1937	27.06
South 23 ft. of North 48 ft. of Lot 13, Lots 14 and 15	48	1931	1935	
			1937	114.54
Lot 18	48		1937	22.87
Lot 23	48		1937	45.99
South 35 ft. North 91 ft. of Lot 13 and 14	49		1937	8.09
The South 28 ft. of the North 56 ft. of Lot 13, Block 49, Original Plat of the City of Gladstone also the West 44 ft. of the South 28 ft. of the North 56 ft. of Lot 14, Block 49, Original Plat of the City of Gladstone	49		1932	43.95
East 12 ft. South 28 ft. of North 56 ft. of Lot 14	49		1937	2.41
East ½ of Lot 15	49		1932	58.34
Lot 1	51		1937	80.74
Lot 2	51		1937	57.99
Lot 3	51		1937	57.38
Lot 8	51	1930	1932	
			1937	226.78
South 30 ft. of Lot 4	52		1937	13.84

TOWNSHIP 40 NORTH OF RANGE 22 WEST

Description or Parcel	Section	Acres	Years for Which Delinquent From	To Inclusive	Total of Taxes Interest and Charges Due in Said Years Dollars Cents
Beginning at a point which is South 290.96 ft. and East 1491.11 ft. from the Northwest corner of Section 15 Township 40 North of Range 22 West thence North 59° 5' West 279.4 ft. thence North 40° 17' East 142 ft. thence South 49° 5' East 280 ft. thence North 40° 17' 226 ft. thence South 61° 35' East 397.4 ft. to shore of Little Bay de Noc, thence Southwesterly along said shore 375 ft. thence North 59° 05' West 361.6 ft. to place of beginning being part of Lot 1 Section 15 Township 40 North of Range 22 West	15			1937	45.99
Commencing at a point 651.31 ft. West of the SE corner of the NE¼ of the NW¼ of Sec. 16 Town 40 North of Range 22 West and 35 ft. North of a point on the East line of a street now called North 15th Street this being the point of beginning running thence at right angles to the said street line easterly 130 ft. thence North and at right angles 49 ft. thence Westerly 130 ft. thence South on East line of North 15th St. 49 ft. to the point of beginning being a part of the NE¼ of the NW¼ of Sec. 16 Town 40 North of Range 22 West	16			1937	13.84
Commencing at a point 30 ft. West of the NE corner of the SW¼ of SW¼ of Section 16 Township 40 North of Range 22 West thence West on the North line of said forty 430 ft. thence South 100 ft. thence East 430 ft. thence North 100 ft. to the place of beginning being a part of said description	16			1937	4.31
East 2/3 of NW¼ of NE¼	16			1937	11.89
S½ of NW¼ of NW¼	16			1937	4.31
NW¼ of SW¼	16			1937	19.47
Beginning 222.78 ft. North of SW corner of Lot 6, Section 16 Township 40 North of Range 22 West, thence East 620 ft. North 210.78 ft. on West line of West Fourth St. produced North City of Gladstone thence West 620 ft. thence South 210.78 ft. to place of beginning Section 16 Town 40 North of Range 22 West	16			1937	8.09
SW¼ of SW¼ North and East of M35 Sec. 16 Town 40 North of Range 22 West except that portion sold to Herman Windohl and described as follows: Commencing 30 ft. West of Southeast corner of SW¼ of SW¼ Sec. 16 Town 40 North of Range 22 West, thence North 150 ft. parallel to and 30 ft. from the East line of said 40, thence West at right angles 580 ft. thence South at right angles 150 ft. thence East 580 ft. to place of beginning containing .034 acres more or less	16	.034		1937	17.56
Commencing 30 ft. West of Southeast corner of SW¼ of SW¼ of Section 16 Town 40 North of Range 22 West, thence North 150 ft. parallel to and 30 ft. from the East line of said 40, thence West at right angles 580 ft. thence South at right angles 150 ft. thence East 580 ft. to place of beginning containing 2 acres more or less	16	2		1937	2.41
Beginning at the Northwest corner of said Gov't. Lot 1, Sec. 21 thence South 0° 39' West on West line of said Lot 1, 356.2 ft. to the North line of the Soo Line right of way, thence East along said right of way line 40.5 ft. thence North 6° 11' East 209.30 ft. thence North 18° 59' West 149.50 ft. thence North 4° 16' West 199.80 ft. thence South 85° 44' West 4.35 ft. thence North 1° 42' West 205.70 ft. thence North 88° 18' West 16.0 ft. thence North 22° 02' West 89.10 ft. thence North 19° 02' West 44.0 ft. to a point at the Southwest corner of an exhaust crib on the shore of Little Bay de Noc thence Westerly, Northerly and Northeasterly along the shore of Little Bay de Noc to a point which is approximately 794.80 ft. South and 194.10 East of the center of said Section 16, Town 40 North, Range 22 West; thence North 59° 41' West 424.0 ft. more or less to the East boundary of Highway US 2 and 41 thence southerly along said East boundary of Highway US 2 and 41 to its intersection with the North line of said Section 21, Town 40 North, Range 22 West; thence East along the North line of said Section 21 to the Northwest corner of said Gov't. Lot 1, the place of beginning, except parcel sold and described as follows: Part of Lot 1 described as follows, Commencing at a point where the West line of Gov't. Lot One Sec. 21 Town 40 North of Range 22 intersects the North boundary of spur tract right of way thence South 87° 21' East on said North boundary of said spur track right of way a distance of 40.50 ft., thence North 6° 11' East, 209.30 ft. thence West to the West line of said Lot One; thence South along the West line of said Lot One to the place of beginning	16 & 21			1937	834.08
Unplatted Part of Lot 1 East of Soo Line Ry.	16			1937	46.00
That part of Gov't. Lot 2 of Sec. 16 Town 40 North of Range 22 West described as follows: Beginning at a point which is South 8' East 363 ft. measured at right angles from a point on the North line of said Lot 2 which 242.80 ft. East of the Northwest corner of said Lot thence running South 32° and 17' West parallel to and 33 ft. Easterly from the center line of Highway US 2 and 41 a distance of 372.30 ft. thence North 70° and 31' East a distance of 117.20 ft. thence South 62° and 1' East a distance of 389 ft. thence South 32° and 36' East a distance of 389 ft. thence South 32° and 36' East a distance of 145 ft. thence South 56° East a distance of 264.25 ft. be it more or less to a point on the West shore of Little Bay de Noc thence North 37° and 20' East along the shore of said Bay a distance of 343.30 ft. thence North 58° and 58' West 886.70 ft. more or less to the place of beginning containing approximately 7.94 acres shown as parcel A on exhibit attached	16			1937	121.83

CITY OF GLADSTONE

TOWNSHIP 40 NORTH OF RANGE 22 WEST

Description or Parcel	Section	Acres	Years for Which Delinquent From	To Inclusive	Total of Taxes Interest and Charges Due in Said Years Dollars Cents
A tract of land in Gov't. Lot 4 Sec. 16 Township 40 North of Range 22 West, West of the Soo Line Railway commencing at the center of Section 16 thence East 755 ft. thence South 31° West parallel to and 40 ft. Northwesterly from the Northwesterly right of way line of Soo Line Railroad 959.0 ft. thence Southwesterly along a curve parallel to and 40 ft. Westerly from the West right of way line of the Soo Line R. R. 362.7 ft. to a place of beginning, thence North 73° West 397 ft. to the shore of Bayou thence South 4° 10' West 283.8 ft. thence South 1° East 301.3 ft. thence South 4° East 273.6 ft. thence North 74° 31' East 387 ft. thence Northerly along a curve parallel to and 40 ft. R. R. 678.0 ft. to place of beginning, containing 6.31 acres	16	6.31		1937	15.66
Part of Lot 5 Sec. 16 Town 40 North of Range 22 West lying East of skeleton Road, City of Gladstone	16			1937	8.09
Beginning 425.86 ft. North of Southwest corner of said Lot 5 Section 16 Township 40 North of Range 22 West thence East 620 ft. thence North 702.6 ft. on West line of West 4th St. produced North City of Gladstone thence West 620 ft. thence South 702.6 ft. to place of beginning	16			1937	32.73
Beginning 144.82 ft. North of Southwest corner of Lot 5, Sec. 16 Township 40 North of Range 22 West thence East 620 ft. thence North 140.52 ft. on West line of West 4th St. produced North City of Gladstone thence West 620 ft. South 140.52 ft. to place of beginning Sec. 16 Town 40 North of Range 22 West	16			1937	5.06
A part of Gov't. Lot 6 beginning on the East and West ¼ line of said Section 90.1 ft. West of center of Soo Line right of way thence Southwesterly parallel and 90.1 ft. from said center 1321.7 ft. this is a place of beginning, thence North 74° 32' East 381 ft. to a point 90.1 ft. from said center of said right of way thence Northerly parallel and 90.1 ft. to said center 676 ft. to place of beginning Sec. 16 Township 40 North of Range 22 West	16			1933	13.44
A tract of land in Gov't. Lot 6 lying East of Skeleton Road, commencing at the Southwest corner of Lot 6 thence East 699.4 ft. to place of beginning thence North 421.6 ft. thence East 251 ft. thence South 69° East 175.0 ft. thence South 37° 45' West 100 ft. thence West 450.3 ft. to place of beginning, containing 3.12 acres more or less	16	3.12		1935	7.74
Commencing 433.56 ft. North of Southwest corner of Lot 6 Sec. 16 Township 40 North of Range 22 West thence East 620 ft. thence North 140.52 on West line of West 4th St. City of Gladstone thence West 650 ft. thence South 140.52 ft. to place of beginning being part of said Lot 6	16			1937	13.84
NW¼ of NE¼	17			1937	8.09
East ½ of SW¼ of NE¼	20			1937	4.31
Beginning 1250 ft. South of the Southwest corner of Block 9 Goodman Addition to City of Gladstone East 115 ft. South 50 ft. West 115 ft. North 50 ft. to place of beginning a part of SE¼ of NW¼	21			1937	8.09
A part of the NE¼ of SW¼ of Sec. 21 Town 40 North of Range 22 West beginning at the Northwest corner of said 40, thence South on West line of said forty to an intersection with West line of Soo line Right of Way thence Northeasterly along said right of way to an intersection with North line of said forty thence West to place of beginning, Section 21 Township 40 North of Range 22 West	21			1937	23.25
Part of the West ½ of SW¼ of Section 21 Township 40 North of Range 22 West beginning at corner of said Sec. 21 North 2674 ft. East from West ¼ stake of Section 700 ft. South 228.3 East 406.12 ft. South 171.7 ft. on East line of said 80, South 30° 58' 39" West 1510.8 ft. on West line of Soo Line R. R. right of way South 59° 01' 21" East 150 ft. South 14° 21' West on said right of way 712.8 ft. South 30° 58' 39" West 239.7 ft. West on South line of said Section 368.6 ft. to place of beginning	21			1937	51.70
Part of the SE¼ of NW¼ Sec. 21 Township 40 North of Range 22 West commencing at the Northwest corner of said SE¼ of the NW¼, thence East 24.8 ft. thence South 1096.37 ft. to the place of beginning thence East 318.5 ft. thence South 31° 41' West 233.9 ft. thence West 82.4 ft. thence North 50 ft. thence West 115.0 ft. thence North 150 ft. to place of beginning containing 1.0 acres more or less	21	1.0		1937	9.99
Commencing at a point on the East line of North 17th St. as extended South 750 ft. South of the Southwest corner of Block 9 Goodman Addition to the City of Gladstone, Michigan thence East at right angles to the East line of North 17th St. as extended a distance of 143 ft. thence at right angles South a distance of 100 ft. thence at right angles West a distance of 143 ft. to a point on the East line of North 17th St. as extended, thence North on the East line of North 17th St. as extended, a distance of 100 ft. to the place of beginning and containing 0.33 acres more or less all of which is a part of the SE¼ of the SW¼ of Sec. 21 Township 40 North of Range 22 West	21	0.33		1937	17.57
Beginning at a point where the West line of Lot 4 Sec. 22 Town 40 North of Range 22 West crosses the South line of Minneapolis Ave. produced South and is the point of beginning, running thence on the South line of said Minneapolis Ave. North 23° 25' East 202.4 ft. thence South 6° 20' East to shore of Little Bay de Noc thence Southwest 238.4 ft. along the shore of said Little Bay de Noc to the West line of said Lot 4, thence North 0° 15' West to the point of beginning being part of unplatted portion Part of Lot 4 Sec. 22 Township 40 North of Range 22 West	22			1937	47.87
Commencing at the intersection of West line of 7th St. produced South with South line of Mpls. & Saulte Ste. Marie R. R. city of Gladstone thence Easterly on last mentioned line 769.80 ft. South 15° East to shore of Little Bay de Noc, Westerly along side of shore to an intersection of West line of 7th St. produced South, North on last mentioned line to the place of beginning being part of Gov't. Lot 4	22			1937	182.93

FIRST ADDITION

Lot	Block	Years for Which Delinquent From	To Inclusive	Total of Taxes Interest and Charges Due in Said Years Dollars Cents
Lot 10	59		1937	21.17
Lot 11	59	1931	1935	
			1937	132.14
Lot 12	59		1937	78.06
Lot 7	60		1929	
		1931	1935	
			1937	213.68
West 10 ft. of Lot 11, Lot 12	60		1937	101.18
Lot 13	65	1931	1932	
			1937	381.13
Lot 3	66		1937	64.97
Lot 3	68		1937	49.01
Lot 4	69	1932	1934	64.53
Lots 7, 8, 9, 10 and 11	69		1937	9.84
Lot 1	70		1937	2.38
Lots 6 and 7	70		1937	4.23
Lots 9, 10, 11, 12, 13 and 14	70		1937	11.69
Lot 2, East ½ of Lot 3	71		1937	95.55
Lot 1	72		1937	53.58
Lot 8	72		1937	30.93
Lot 11	72		1937	28.49
Lot 14	73		1937	38.42
Lots 5, 6 and 7	74		1937	32.73
Lot 18	74		1937	23.25
Lot 11	75		1937	18.72
Lot 23	75		1937	19.47
West ½ of Lot 10, Lot 11	77		1937	59.71
Lots 13 and 14	77		1932	
		1934	1935	
			1937	175.72
Lot 10	78		1932	18.43
Lots 17 and 18	79		1937	25.15
Lots 19 and 20	79		1937	67.39
Lots 10 and 11	80		1937	44.64
Lots 13 and 14	80		1937	56.03
Lots 19 and 20	80		1937	34.64
Lot 24	80		1937	17.57
Lot 11	84		1933	23.60
Lots 13 and 14	84		1937	8.09
Lot 1	85	1930	1932	
		1934	1935	
			1937	59.55
Lots 5 and 6	85		1937	8.09
Lot 8	85		1937	14.64
Lot 9	85		1937	5.67
Lot 4	86		1937	4.31
Lots 6 and 7	86		1937	8.09
Lots 8 and 9	86		1937	28.73
Lots 13 and 14	87		1937	19.15
Lots 4 and 5	88		1937	35.01
Lot 8	88	1934	1935	16.31
Lot 9	88	1934	1935	71.67
East 37 1/3 ft. of Lot 14	88		1937	37.53
East ½ of Lot 6	89		1937	19.47
Lots 15 and 16	90	1930	1935	607.61
Lot 19	90	1929	1935	
			1937	534.89
Lots 2, 3 and 4	91		1937	17.57
Lots 11 and 12	91		1937	15.66
Lots 1, 2 and 3	92		1937	15.66
Lot 10	92		1937	3.54
Entire Block 93	93		1937	2.01
Lots 7, 8 and South 90 ft. Lot 9	94		1937	17.57
North 50 ft. of Lot 9	94		1937	4.31
West ½ of Lot 10	94		1937	2.01
Lots 10, 11 and 12	95		1937	34.64
East ½ of Lot 15	95		1937	11.89
Lot 3	97		1937	8.09
Lot 5	97		1937	16.03
Lots 11 and 12	97		1937	24.08
East 40 ft. of Lot 8, Lot 9	100		1937	35.78
Lots 5 and 6	101		1937	9.99
Lot 8	101	1930	1932	
			1935	
			1937	21.79

CITY OF GLADSTONE

FIRST ADDITION

Lot	Block	Years for Which Delinquent From	To Inclusive	Total of Taxes Interest and Charges Due in Said Years Dollars Cents
Lot 9	101	1930	1932	
		1934	1935	
			1937	25.17
Lot 2	102		1931	
			1937	32.90
Lot 10	102		1937	4.31
Lot 11	102		1937	4.31
Lot 12	102		1937	4.31
Lots 5 and 6	103		1937	7.04
Lots 7 and 8	103		1937	42.35
Lot 2	107		1937	4.31
Lot 1 and East ½ of Lot 2	108		1937	6.58
Lots 7 and 8	108		1937	32.54
Lots 9 and 10	108		1937	21.15

ASSESSOR'S PLAT NO. 1

East ½ of Lot 3, and Lot 4			1937	10.93
Lot 12			1937	4.31
Lot 19		1932	1935	
			1937	38.34
Lot 21			1937	4.90
Lot 22			1937	4.90
Lots 23, 24 and 25			1937	11.19
Lots 27, 28 and 29			1937	6.19
Lot 30			1937	42.22
Lots 32 and 33			1937	15.66
Lot 34			1937	2.41
Lot 35			1937	2.41
Lot 37			1937	7.39
Lot 38			1937	7.39
Lots 39, 40, 41 and 42			1937	30.83
Lots 43, 44, 45 and 46			1937	28.04
Lots 52 to 57 inclusive		1933	1935	21.06
Lot 57			1937	2.41
West 90.6 ft. of Lot 59			1937	2.41

BARNES BAY VIEW ADDITION

Lots 11, 12, 13 and 14	8		1937	2.01
Lots 21, 22, 23, 24, 25 and 26	11	1934	1935	5.13

BRODENE'S FIRST ADDITION

Lot 13	2		1937	3.35
Lot 14	2		1937	.88
Lot 24	2		1937	.88
Lot 14	3		1937	.88
Lots 23 and 24	3		1935	1.42

BUCKEYE ADDITION

Lot 7 and East ½ of Lot 8	1		1937	22.63
Lots 17 and 18	3		1937	37.57
Lots 22, 23, 24	3		1937	40.95
Lots 27, 28 and 29	3		1937	10.62
Lots 30, 31 and 32	3	1934	1935	60.25
Lots 33 and 34	3		1932	
		1934	1935	
			1937	17.46
Lots 8, 9, 10 and 11	4		1937	4.51
Lots 26, 27, 28, 29 and South 10 ft. of Lot 30	4		1937	341.73
Lots 3 and 4	8	1929	1935	
			1937	140.17

CENTRAL AVE. ADDITION

Lots 5 and 6	2	1930	1935	
			1937	274.27
South 10 ft. of Lot 11 and Lots 12 and 13	5	1931	1932	264.42
South ½ of Lot 5, Lots 6 and 7	8		1937	19.47
South ½ of Lot 12 and Lot 13	8		1937	11.89
Lots 1, 2 and 3	11		1937	17.18
Lot 10	11		1937	9.58
Lots 11, 12 and 13	11		1937	29.25

FURNACE ADDITION

Lot 26	25		1937	7.04
Lots 1 and 2	31	1931	1935	
			1937	199.55

GOODMAN ADDITION

Lot 11	2		1937	23.25
Lots 1 to 13 inclusive	7		1937	11.89
Lots 14, 15 and 16	7		1937	30.83
Lots 17 to 32 inclusive	7		1937	17.18
Lots 5, 6, 7 and 8	8		1937	8.09

ALTERATION OF MARBLE ADDITION

Entire Blocks 2 and 3	2 & 3		1937	7.96
Lots 1, 2, 3, 4 and 5	4		1937	2.41
Lots 6 to 15 inclusive	4		1937	152.16
Lot 17, South ½ of Lot 18	4		1932	
			1937	67.33
Lots 20 and 21	4		1937	15.64
Lots 22 and 23	4		1937	20.58
Lots 24 and 25	4		1937	6.11
Lots 7, 8, 9, North ½ of Lot 10, South ½ of Lot 10, Lots 11, 12, and North ½ of Lot 13	5		1937	76.34
Lot 17	5		1937	13.56
Lots 1 to 12 inclusive	6		1937	129.41
Lots 19, 20, 21 and 22	6		1937	28.95
Lots 25 and 26	6		1937	14.73
Lots 27 and 28	6		1937	17.57
Lot 29, South 5½ ft. of Lot 30	6		1937	14.72
Lots 9 and 10	7		1937	14.73
Lot 23	7	1930	1932	
			1937	26.16
Lots 15 and 16	12	1929	1932	
			1937	53.90
Entire Blocks 14 and 15	14 & 15		1937	2.38

SOUTH GLADSTONE ADDITION

Entire Block 2	2		1937	9.99
Entire Block 3	3		1937	13.84
Entire Block 5	5		1937	19.47
Lots 1 to 6 inclusive	6	1934	1935	16.95
Lots 7 to 11 inclusive	6		1937	11.89
Lot 13	7		1937	1.25
Lots 1 to 14 inclusive	8		1937	19.47
Lot 2	10		1937	2.79
Lot 5	10		1937	2.79
Lots 1 to 7 inclusive	11		1937	9.99
Lots 10 to 14 inclusive	11		1937	3.54
Lot 14	12		1937	1.25
Lots 1 to 5 inclusive	13		1937	2.38
Lots 10 and 11	13	1930	1935	
			1937	58.77
Lots 5, 6 and 7	15		1937	3.92
Lots 1 to 11 inclusive	16		1937	19.47
Lots 1, 2, 3 and 4	18		1937	2.79
Lots 1 to 7 inclusive	19		1937	3.54
Lots 1 to 14 inclusive	20		1937	8.09
Lots 1 to 14 inclusive	21		1937	8.09
Lots 1 to 5 inclusive	22		1937	3.54
Lots 6 and 7	22		1937	1.25
Entire Block 23	23		1937	1.25
Lots 1 to 7 inclusive	24		1937	7.17
Lots 8 to 14 inclusive	24		1937	7.17
East ½ of Lot 16	24		1937	1.08
East ½ of Lot 17	24		1937	1.08
Lot 10	30		1937	.88
Lots 1 to 14 inclusive	39		1937	5.81

SOUTH SHORE ADDITION

Lot 8	1		1937	13.72
Lots 9 to 13 inclusive	1		1937	66.53
Lots 14 and 15	1		1937	26.91
Lot 23	1		1937	13.84
Lot 26	1		1937	13.84
Lots 1 and 2	2		1937	4.23
Lot 3	2		1937	11.80

VILLAGE OF BARK RIVER

That part of Lots 3 and 4 of Block 6 lying South of Highway right of way	6		1937	1.93
Lot 5	6		1937	33.85

VILLAGE OF GARDEN
TOWNSHIP 39 NORTH OF RANGE 18 WEST

Lot	Section	Acres	Years for Which Delinquent From	To Inclusive	Total of Taxes Interest and Charges Due in Said Years Dollars Cents
Lot No. 4	17	45		1937	31.39
All that part of NE¼ of SE¼ lying South of Garden Creek	17	24		1937	7.57

VILLAGE OF GARDEN SUBDIVISION
TOWNSHIP 39 NORTH OF RANGE 18 WEST

Lot	Block	Years for Which Delinquent From	To Inclusive	Total of Taxes Interest and Charges Due in Said Years Dollars Cents
Lot 1, Block 1	1		1937	11.25
Lot 2	1		1937	11.54
Lot 7	1	1930	1932	
		1934	1935	87.53
Lot 9	1	1930	1935	
			1937	118.16
Lot 10	1		1932	
			1937	4.10
Lot 1	2		1937	11.54
Lot 6	2		1937	6.02
Lots 7 and 8	2		1937	4.18
Lot 9	2		1937	14.83
Lots 1, 2, 3 and 4	3		1937	1.21
Lot 11	3		1937	11.39
Lot 13	3		1937	2.96
Lot 1	5		1937	6.95
Lot 6	5	1931	1932	
			1937	25.84
Lot 4	6		1937	13.38
Lot 5	6		1937	13.38
Lot 4	7		1937	12.67
Lot 5	7		1937	6.95
Lot 7	7	1931	1932	
			1937	27.94
Lot 8	7		1925	
		1931	1932	
			1937	56.83
Lot 11	7		1937	11.54
Lot 12	7		1937	11.97
Lot 1	8		1937	24.86
Lot 4	8		1932	
			1937	38.58
Lot 13	8		1937	1.21

MULTHAUPT'S ADDITION TO TOWN OF GARDEN

Lots 13, 14 and 17	1		1937	1.43
Lot 2	2		1937	6.02
Lot 3	2		1937	1.43
Lots 12 to 17 inclusive	2		1937	1.43
Lot 3 and North ½ of Lot 4	3		1937	1.43
Lot 1	6		1937	11.11
Lot 3	6		1937	1.43

SUPERVISORS PLAT NO. 1

Lot 1	3.57		1937	3.27
Lot 15			1937	1.43
Lot 24	8.14		1937	6.02
Lot 30			1937	1.68
Lot 32			1932	3.83
Lot 45			1937	1.21
A piece of land starting at the Northeast corner of Lot 1, Block 1, Supervisor's Plat No. 1, Village of Garden and Township of Garden, Delta County, Michigan, thence running West 900 ft. to the waters edge, thence southerly along the Bay shore a distance of 1190 ft. thence running North a distance of 680 ft. to starting point and being a part of Block 1, Supervisor's Plat No. 1, Village of Garden and Township of Garden, Delta County, Michigan	2		1937	1.43

SUPERVISOR'S PLAT NO. 2

Lot 5			1937	7.96
Lot 6			1937	3.36
Lot 7			1937	2.65

VILLAGE OF SCHAFER

That part of Lot 1, Block 2 lying West of a line drawn North from a point 279 ft. West of Southeast corner of said Lot excepting the West 33.8 ft. of South 100 ft.			1937	1.44
Lot 7	4		1937	7.00
Lot 14	4		1937	.99
Lot 3	5		1937	28.29
West 50 ft. of Lot 5	5	1930	1935	
			1937	97.70
Block 9	9		1937	2.36
Lots 9 to 13 inclusive	10		1937	2.36

VILLAGE OF WELLS

Lot 5	1		1937	3.96
Lot 2	2		1937	1.19
Lot 3	2		1937	1.37
Lot 2	12		1937	2.24
Lot 6	12		1937	6.20

CLOVERLAND PARK ADDITION TO THE CITY OF ESCANABA

Lot 13			1937	2.36
Lot 47			1937	4.21

H. W. COLE'S PLAT OF RAPID RIVER

Lots 6 and 7	1		1937	30.14
Lot 11	1	1929	1932	120.37
Lot 12	1		1937	11.62
Lots 14 and 15	1		1937	9.77
Lot 6	2		1937	5.14
Lot 9	2	1932	1934	
			1937	78.58
Lot 6	3		1937	9.77
Lots 5, 6 and 7 except 20 ft. of Lot 7	5		1932	
			1937	49.91

COLE'S FIRST ADDITION TO RAPID RIVER

Lot 13	6		1937	9.77
Lot 14	7		1937	17.18

H. W. COLE'S SECOND ADDITION TO RAPID RIVER

Lots 1 and 2	8	1931	1934	
			1937	192.67
Lots 1 and 2	9		1932	19.21
Lots 7, 8, 9, 10 and 11	11		1931	28.30

FURNACE ADDITION TO THE CITY OF GLADSTONE

Lot 44			1937	1.43

RAPID RIVER

Lot 1	1	1929	1931	
			1937	198.91
East ½ of Lot 2	1	1929	1931	
			1937	13.75
Lot 10	2		1937	6.06
Lots 3 and 4	3		1937	6.06
Lot 7	5		1931	
			1937	26.87
Lots 11 and 12	5		1931	3.98
Lots 11 and 12	6		1937	1.43

PLAT OF ROCK

Lot 10 less all that part owned by Olga and Paul Ramseth described as follows: beginning at the Southeast corner of Lot 10 of the Plat of Rock, Maple Ridge Township, thence West 140 ft. thence North 147 ft. thence East 140 ft. thence South 147 ft. to place—all a part of Lot 10 Plat of Rock Section 3 Township 42 North of Range 23 West, Delta County			1937	3.22
Lot 14			1937	3.22
Lot 65			1937	.77

AUGUST SCHRAM'S FIRST ADDITION TO RAPID RIVER

Lots 6 and 7	1	1930	1931	
			1937	52.39
Lot 10	1		1937	3.28
Lot 11	1		1937	1.43
Lot 1	2	1929	1935	
			1937	116.84
Lot 2	4		1937	.95
Lot 1	5	1931	1932	
			1937	24.80
Lot 2	5		1937	.95
Lot 3	5		1937	.95

SUPERVISOR'S PLAT NO. 1 TO THE TOWNSHIP OF FORD RIVER

Lot	Acres	Years for Which Delinquent From	To Inclusive	Total of Taxes Interest and Charges Due in Said Years Dollars Cents
Lots 8 and 9	.91		1937	15.32
Lot 29			1932	15.00

SUPERVISOR'S PLAT NO. 2, TOWNSHIP OF FORD RIVER

Lot 1	.52		1937	.97
Lot 2	.46		1937	.97
Lot 4	.46		1937	.97
Lot 6 and East ½ of Lot 7	.69		1937	.97
Lot 9	.42		1937	.97
Lot 13	.93	1931	1932	
			1937	35.77
Lot 25	4.04		1937	4.21
Lot 31	1.24		1937	7.91

SUPERVISOR'S PLAT NO. 3, TOWNSHIP OF FORD RIVER

Lot 7	3.41	1930	1932	
			1937	33.97
The East 100 ft. lying South of State Highway M35	.09		1932	
			1937	2.89

SUPERVISOR'S PLAT NO. 1, VILLAGE OF KIPLING

Lot 18	6		1937	5.88

SUPERVISOR'S PLAT NO. 2, VILLAGE OF KIPLING

Lot	Acres	Years for Which Delinquent From	To Inclusive	Total of Taxes Interest and Charges Due in Said Years Dollars Cents
North 4½ acres of Lot 51			1937	3.28
Part of Lot No. 53 commencing at a point 10 ft. from the Northwest corner of Sec. 3 Township 40 North of Range 22 West which is also 10 ft. East of Northeast corner of SE¼ of SE¼ and 349 ft. South, this is the point of beginning running thence East 147.36 ft. thence South 4° East 75.17 ft. thence West about 152.5 ft. to a point 10 ft. East of West line of Lot 53 thence North a 10 ft. distance to said West line 75 ft. to point of beginning	.26		1937	1.43
Part of Lot 53 commencing at a point 10 ft. East of the Northwest corner of Lot 50 which is also 10 ft. East of the Northwest corner of SE¼ of SE¼ Section 3 Township 40 North of Range 22 West and 574 ft. South this is the point of beginning running thence East 134.5 ft. thence South 13° West 76.07 ft. thence West about 117.2 ft. to a point 10 ft. East of West line of Lot 53 thence North at 10 ft. distance 75 ft. to beginning	.32		1937	1.91
Part of Lot 53 commencing at a point 10 ft. East of Northwest corner of Lot 52 which is also 10 ft. East of SE¼ of SE¼ of Sec. 3 Twonship 40 North of Range 22 West thence South 799 ft. this is point of beginning running thence East 82.6 ft. to the waters of Little Bay de Noc thence South 13° West along said shore line to Northwest corner of Gov't. Lot 3 of Sec. 3 Town 40 North of Range 22 West about 330 ft. thence North 400.4 ft. to beginning	.30		1937	1.43
Lot 61	4.05		1937	3.74

SUPERVISOR'S PLAT OF VILLAGE OF PERKINS

Lot 7			1934	7.91
Lot 8		1930	1932	
			1937	55.75
Lot 12		1931	1932	
			1935	36.42
East ½ of Lot 20		1930	1932	40.76
Lot 35		1931	1932	
			1935	31.18
Lot 38			1937	7.55
Lots 39, 40, 41 and 42			1937	1.68

SUPERVISOR'S PLAT NO. 1, TOWNSHIP OF WELLS

Lot 3	6.56	1931	1932	
		1934	1935	
			1937	748.91
Lot 6	.83		1937	1.37
Lot 7	.41		1937	1.37
Lot 15	.34		1937	14.34
Lot 16	.32		1937	14.34
Lot 26	.26		1937	1.37
Lot 27	.26		1937	1.37
Lot 31	.26		1937	9.15

A Good Idea—

TODAY!

Call 693 and ask that

The DAILY PRESS

be delivered to your home. At a nominal price you can enjoy reading all the events of the world as well as local news about activities in your community.

HOURS AHEAD OF METROPOLITAN PAPERS

REMEMBER—The Baseball season starts soon and The Press carries a full report on Sports news.

PERSONALS | CLUB— FEATURES— | **WOMAN'S PAGE** | FASHIONS— ACTIVITIES— | SOCIETY

AMY BOLGER, Editor, Phone 692

Mrs. Stratton Named Head of Jefferson Unit

Mrs. Edward Stratton, Jr., was elected president of the Jefferson Parent-Teacher association at the March meeting of the unit, held Tuesday afternoon in the school auditorium.

Associate officers are:

Mrs. John Holland, first vice president.

Mrs. Wallie Urbom, second vice president.

Mrs. Ray Olson, third vice president.

Miss Dorothy Mallory, secretary.

Mrs. Jack Finn, treasurer.

Mrs. Herbert Barry, council delegate.

Miss Ethel Barth's fourth grade entertained the mothers with a correlated program of art, music and geography, following their study of the various regions in geography class. Motion pictures of the regions were shown and each pupil gave a short talk in connection with the study.

The program closed with the entire class singing three songs of their own composition, with accompaniment by Miss Gertrude Lund.

Ionia Pastor To Address Dinner Meeting Friday

Rev. Herbert A. Simpson of Ionia, Mich., will address a dinner meeting of the men of the First Presbyterian church Friday evening, March 8, at 6:30 o'clock at the Ludington hotel. Rev. Mr. Simpson's subject will be "The Men's Work of the Church."

His appearance here is in connection with the every member canvass of the church.

The visiting pastor also will speak at the morning worship at the First Presbyterian church on Sunday. His topic will be announced later.

There were a lot of honest differences on the G. O. P. program committee's report — depending mostly on whether the critics were Democrats or Republicans.

Demure Young Party Dress Is Spring Favorite

BY MARIAN MARTIN



PATTERN 9331

So sweet and demure that it reminds you of your first party dress—this Marian Martin frock. Pattern 9331 will fit right into your spring and summer party moods, especially if you make it of soft, misty flowered sheer. The two-piece circular skirt swirls as you walk. See the very soft gathers at the bodice front; the charmingly childish effect of the square yoke. Dainty lace trim adds a delightful, dress-up note, and you might even like the yoke and the smart sleeve tabs in contrast—say eyelet embroidery. Tie a vivid ribbon, a self-fabric sash or a simple belt around your waist.

Pattern 9331 may be ordered only in junior miss sizes 10, 12, 14, 16 and 18. Size 14 requires 3 3-8 yards 39 inch fabric.

Send **FIFTEEN CENTS** in coins for this **MARIAN MARTIN** pattern. Be sure to write plainly your **SIZE, NAME, ADDRESS, and STYLE NUMBER.**

Our **NEW MARIAN BARTIN PATTERN BOOK** brings the world of fashion right into your home! Without stirring from your armchair, you can plan your whole Spring wardrobe—on inexpensive, easy-to-sew terms. There's evening drama, followed by a complete trousseau for the Spring bride. Gay school and play modes for tots, teens and twenties—plus slim-line matron frocks, home chic, vivacious cottons prints and travel wear. Order a copy **NOW! BOOK FIFTEEN CENTS. PATTERN FIFTEEN CENTS. BOOK AND PATTERN TOGETHER, TWENTY-FIVE CENTS.**

Send your order to Daily Press, Pattern Department, 232 W. 18th St., New York, N. Y.

-:- Social-Club -:-

The Martha Society will meet this evening at the home of Mrs. Nick Fedrow, 1306 North 16th street. All members and their friends are invited.

• • •

Covenant Young People

The Covenant Young People's society will hold its monthly meeting Friday evening beginning at 8 o'clock. The Young People's society members of the Gladstone Covenant church will be guests and will present the program. Hostesses will be Mrs. John Molin and Mrs. Phoebe Benson. The public is cordially invited to attend.

• • •

Pantry Sale

Members of the Ladies' Aid of Bethany chapel will hold a pantry sale at Petersen's furniture store Saturday morning. Instead of making personal calls, the committee in charge is asking each member to contribute something for the sale and bring their donation to Mrs. Gunnar Nelson or Mrs. William Anderson before 9 o'clock Saturday morning.

• • •

St. Croix Society

The regular meeting of the St. Croix Society, Branch No. 3, postponed from Tuesday, will be held this evening at 7:30 o'clock at St. Anne's parish hall. All members are asked to be present.

• • •

Mary Rees Circle

Mary Rees Circle of the First Presbyterian church will meet this afternoon at 2:30 o'clock at the home of Mrs. R. E. Olson, 712 South Tenth street. Hostesses will be Mrs. Frank Lloyd, Mrs. William Kelley and Mrs. Clifford Beaudin.

• • •

St. Patrick's Guild

St. Patrick's Guild will hold a regular meeting this evening after services at the parish hall. Members are asked to have thimbles, needles and thread for work on card table covers. A small fee will be asked to meet the expense of the covers.

• • •

Executive Board Meets

A nominating committee for their coming election was chosen by the executive board of St. Anne's P. T. A. at a meeting Monday. On the committee are Sister Anthony, Mrs. Emmett Meehan and Mrs. Lloyd Garrett. Other routine business was transacted at the session.

Today's Recipe

Mrs. Earl Flagstadt of 512 South 13th street, has kindly given the department two of her favorite recipes for chocolate pie, answering Tuesday morning's request.

Chocolate Chiffon Pie

Three squares unsweetened chocolate, cut in pieces
Two and one-half cups cold milk
One and one-third cups sugar
One-half cup cornstarch
One-half teaspoon salt
Two tablespoons butter
Three egg yolks, slightly beaten
One teaspoon vanilla
One baked pie shell
Three egg whites
Six tablespoons sugar

Add chocolate to milk and heat in double boiler. When chocolate is melted, beat with an egg beater until blended. Sift sugar, cornstarch and salt together, and add a small amount of chocolate mixture, stirring until smooth. Return to double boiler, add butter and stir constantly until thickened. Cook ten minutes longer, stirring occasionally.

Pour small amount over egg yolks, stirring vigorously. Return to double boiler and cook until thickened. Remove from fire, add vanilla and cool. Pour into baked pie shell, beat egg whites until stiff, add sugar and beat until mixture thickens again. Pile lightly on filling and bake in a moderate oven, 325 degrees, for 20 minutes, or until pie is slightly browned.

Chocolate Meringue Pie

Three squares unsweetened chocolate, cut in pieces
Two and one-half cups cold milk
Four tablespoons sifted flour
One cup sugar
One-half teaspoon salt
Four egg yolks, slightly beaten
Two tablespoons butter
Two teaspoons vanilla
One baked pie shell
Eight tablespoons sugar
Four egg whites, slightly beaten

Add chocolate to milk, heat in double boiler and when chocolate is melted, beat with egg beater until blended. Combine flour, sugar and salt and add to egg yolks. Pour small amount of chocolate mixture over egg mixture, stirring vigorously. Return to double boiler and cook until thickened, stirring constantly. Add butter and vanilla and cool. Pour into pie shell and cover with meringue made by folding sugar into egg whites. Bake in a slow oven, 300 degrees, for 12 minutes.

USE HOARDED SUGAR

Sault Ste. Marie — The sugar and canned goods which Sault housewives stocked last September during a war boom are being used now while market statisticians of the nations reported that the cost of feeding a family has returned to its lowest level since 1934.

When the European war broke out last fall a heavy run on sugar precipitated a near-shortage in the Sault and the state as a whole. Housewives stored away sugar in 100-pound sacks and stocked heavily in canned goods in anticipation of a rise in price.

A Smart Wrap

Lilly Dache designed this smart afternoon hat for Anita Louise, lovely screen star. It's a chignon turban of Javanese print in strange but beautiful tones of greens and beige.

New Methods of Education Shown In P-T-A Program

A demonstration of progressive education by the fifth grade of the Franklin school, one of the many grades in the school system using the method, was presented in a decidedly educational and thoroughly entertaining program at Tuesday afternoon's meeting of the Franklin Parent-Teacher association.

The program, based on a study of the Civil war period, was prefaced by an introductory talk by Miss Ahdell LaVigue, teacher of the grade, who explained that the pupils in making-believe that they were actually living during that period of history, had gained much more in study, research and actual understanding than could be obtained by reading and memorizing facts.

She also called attention to the subjects involved in the study, the basic reading, music of the period, written language exercises, spelling, geography, art work, and the oral work, illustrated in the play which the fifth graders presented, as well as study of contemporary conditions in the south and nature study.

The drama, which was excellent, opened with a typical southern scene, introducing the various types of people of the period, and followed with presentation of the three heroes of the period, Lincoln, Lee and Grant, in an art gallery scene, with accompanying biographical sketches; the story of the reconstruction period, told in a novel manner by a book of illustrations with explanatory talks, and closing with nominations to the negro hall of fame, in which the children's choice ranged from Booker T. Washington to Joe Louis and Marian Anderson.

Music of Period

The music of the period, particularly Stephen Foster melodies, was introduced during the play. A number of the children were in costumes of the period, and the settings were of their own design.

At a short business session which opened the meeting, Mrs. John J. Walch, president, reviewed briefly the Parent-Teacher division meeting of the County Teachers' Institute and the recent address on vocational education, and Mrs. William Shepeck, chairman of the nominating committee, presented her committee's report.

SICK, NERVOUS CRANKY "EVERY MONTH"?

Read WHY Lydia E. Pinkham's Vegetable Compound Is Real "Woman's Friend"

Some women suffer severe monthly pain (cramps, backache) due to female functional disorders while others' *nerves* tend to become upset and they get cross, restless, jittery and moody.

Why not take Lydia E. Pinkham's Vegetable Compound made *especially* to help tired, rundown, nervous women to go smiling thru "difficult days." Pinkham's Compound contains no opiates or habit-forming ingredients. It is made from nature's own beneficial roots and herbs—each with its own *special* purpose to HELP WOMEN. Famous for over half a century. *Try it!*

HATS

Little Folks and Junior Girls

Complete Spring Showing

$1 to $1.98

Reynolds Children's Shop

H. A. REYNOLDS

Church Events

Missionary Society

The Missionary Society of Bethany Lutheran church will meet at 3 o'clock Thursday afternoon in the church parlors.

The program, arranged by Mrs. Seth Burklund, program chairman for the month, will present as guest speaker, Rev. J. O. Magnuson of Gladstone, whose topic will be "Witnessing Through Our Faithfulness." Mrs. J. O. Magnuson and Mrs. Carl L. Wedell will sing a duet and Mrs. N. E. Nelson will review the chapter on Africa of "Women and the Way."

Refreshments will be served following the program. The public is cordially invited.

• • •

Mid-Week Service

The mid-week Lenten service at the First Presbyterian church will be held this evening at 7:30 o'clock. The topic will be "Co-Workers With God."

• • •

Covenant Lenten Service

Lenten services will be held at the Covenant church this evening, beginning at 7:45 o'clock. The subject for meditation will be "Simon Peter."

• • •

Guest Speaker at Service

Rev. Ivar Johnson of Sawyer, Mich., will speak at the mid-week service at Calvary Baptist church this evening at 7:30 o'clock. He will give a prophetic message on the subject, "The Rapture." The public is invited.

• • •

Calvary Baptist Aid

The Ladies' Aid of Calvary Baptist church will meet Thursday afternoon at 2:30 o'clock in the church parlors, with Mrs. Ernest Erickson and Mrs. Charles Buckland, hostesses.

The following program, led by Mrs. J. B. Lindquist, will be given:

Song service—Mrs. Anna Olson.
Invocation—Mrs. Axel Sutherland.
Instrumental duet—Mrs. Anna Olson and Rev. Berger Swenson.
Missionary address—Rev. D. E. Anderson.
Closing prayer.

The public is invited to attend.

• • •

Ladies' Aid Meeting

The Ladies' Aid of the Congregational church of Rapid River will meet at the Aid rooms this evening at 6 o'clock. A pot-luck lunch will be served.

• • •

Lenten Prayer Service

Lenter prayor services will be held at the First Methodist church this evening at 7:30 o'clock, instead of 8 o'clock as first planned.

• • •

Lenten Service

A special mid-week Lenten service in the English language will be conducted this evening at eight o'clock at Salem Ev. Lutheran church, corner Twelfth street and Fourth avenue south. All are welcome to attend.

• • •

Bark River League

The Epworth League of the Swedish Methodist church of Bark River will hold a regular monthly meeting Thursday evening, March 7, at the church. The public is cordially invited.

• • •

Bark River Aid

The Ladies' Aid of the Salem Lutheran church of Bark River will meet this evening at the home of Mrs. Harold McNaughton. A cordial invitation is extended to all.

• • •

Lenten Services

Mid-week Lenten services will be held this evening at 7:30 o'clock in the Central Methodist church. The services are in English. The public is invited.

• • •

Aid Meets Thursday

The Ladies' Aid of the Central Methodist church will meet Thursday afternoon at 2:30 o'clock. Mrs. Oscar Berglund and Mrs. Leonard Nelson are hostesses. A good attendance is desired.

Births

Announcement has been received here of the birth of a nine pound son to Mr. and Mrs. Robert LaPorte of this city at Presbyterian hospital, Chicago, on Saturday, March 2. The baby is the first in the family. Mrs. LaPorte is the former Dorothy Paeske, a niece of Mr. and Mrs. Otto Paeske of this city.

NOW YOU CAN BREATHE!



Clear Cold-Clogged Head This Quick Way

Clear that tormenting stuffiness—breathe more freely! Just a few drops of Vicks Va-tro-nol—that's what you need. Feel it go right to work—bring real comfort. This treatment is successful because Va-tro-nol is *active* medication—containing several essential relief-giving agents plus ephedrine—expressly designed for nose and upper throat. Next time don't wait for a cold to get a head start. Used at first sniffle or sneeze, Va-tro-nol helps keep a cold from developing.

VICKS VA-TRO-NOL

St. Patrick's Senior C. Y. O.
presents a Romantic Irish Comedy

WHEN IRISH EYES ARE SMILING

Sunday, March 10, 1940

W. W. OLIVER AUDITORIUM

Matinee 2:30 — Evening 8:15
Matinee—Students 10c, Adults 35c
Evening all seats reserved 35c

RESERVATIONS AT JUNIOR HIGH SCHOOL
today through Saturday

HERE NOW! SENSATIONAL

New PHILCO REFRIGERATOR

. . . at up to $50 LESS ! !

The most advanced refrigerator on the market! $50.00 less than last's year's comparable models! Come in now . . . let us show you inventions never before seen in refrigeration!

AMAZING PHILCO VALUE

Model LX-6 . . . Not a "strip" model, but a big 6½ cu. ft. size! Durable Dulux exterior, lifetime porcelain Interior. Five-year warranty, one piece steel cabinet . . . a real buy!

Only **$119.95**

LOW DOWN PAYMENT
24 months to pay!

MOERSCH & DEGNAN

"Fine Appliances for the Home"

112 N. 10th St. Phone 1381

Amusing Comedy In Irish Drama, C. Y. O. Production

Theatre-goers will have an opportunity to see an extremely amusing romantic comedy Sunday at William W. Oliver Memorial Auditorium, when St. Patrick's Senior C. Y. O. presents "When Irish Eyes Are Smiling" under the direction of Attorney George W. Carr.

While the play is Irish, it does not follow the pattern of dismal tragedy so characteristic of the Irish theatre, but lays its stress on the more cheerful aspects of Irish character as typified by modern Irish in America and by Americans of Irish descent. In fact, the play is laid in New York City, and while some of the characters are from the Emerald Isle, most of them present a cross-section of the population of any American city of the present day.

The story of the play has its serious moments, it is crammed with amusing incidents presented in an atmosphere of Irish wit and humor. There's a touch of pathos, too, and plenty of good, strong, fast moving drama.

Comedy Roles

Character comedy of a high order is furnished by Tim Casey, an old friend of the Geraghty's and now a member of the metropolitan police force of New York City; Mrs. Mulrooney, who helps operate the boarding house; and Mrs. Feinberg, the soft-hearted owner of the building in which the boarding house is located.

Effective light comedy in the best approved modern manner is in the hands of Jimmie Duggan, who is trying to become a song and dance man, and an ambitious girl playwright named Mamie, whose sweetheart still waits for her, she hopes, in Logansport, Indiana; while all the characters contribute to the general hilarity.

A new type of water-proof hat for women will make it unnecessary for them to carry umbrellas. As if rain could do any further damage to some of the current numbers.

The Dominion of Canada grows flax both for its seed and its fiber.

Personal News

Mrs. Nellie Hall, Mrs. Lillian Riley and daughter, Joan, former Escanaba residents, arrived from Milwaukee to attend the funeral of Mrs. Hall's son, Harry Hall. The Milwaukee visitors are guests at the Joseph L. Nolden home, 1207 Eighth avenue south.

Al Johnson, well known resident of Bark River, who recently submitted to a major operation at St. Mary's hospital of the Mayo clinic at Rochester, Minn., is making very satisfactory progress toward recovery.

Alex Madalia of Milwaukee, former resident of Escanaba, has entered the Veterans' hospital in Milwaukee for examination and treatment.

Martin Nygaard and Leslie A. Olson have left for Chicago for four weeks' training at the Hemphill Diesel school.

Mrs. Michael B. Jonsen has returned from Indianapolis, Ind., where she has been with her sister, Mrs. Frank A. Madden, since Mr. Madden's death.

CASH LOANS BY MAIL

HOW YOU CAN BORROW $100 IF YOU CAN PAY BACK $6.43 A MONTH

You can get cash by mail from Household Finance—simply and promptly, if you can repay your loan in monthly installments. You obtain your loan without leaving your own home. You borrow without endorsers or guarantors and repay on the installment plan which fits your own needs and your own income.

Choose your own payment plan

Suppose you need $100 and can conveniently repay $9.77 a month. Your installments will repay a $100 loan in full in twelve months. Or, if you wish smaller payments, as little as $6.43 a month for twenty months will also repay a $100 loan.

See the sample loans and payment plans in the table. (Loans also made in other amounts and for other periods.) Note that you may make very small payments if you wish. Note also that the sooner you repay, the less your loan costs. Charges on a $100 loan repaid in four monthly installments of $26.60 each, for instance, are only $6.40. (All payments shown in the table include the charges.)

CASH LOAN YOU GET	AMOUNT YOU PAY BACK EACH MONTH Including All Charges							
	2 months loan	4 months loan	6 months loan	8 months loan	10 months loan	12 months loan	16 months loan	20 months loan
$ 25	$ 12.98	$ 6.65	$ 4.54	$ 3.49	$ 2.86	$ 2.44		
50	25.95	13.30	9.09	6.98	5.72	4.88		
75	38.93	19.95	13.63	10.48	8.58	7.33	$ 5.76	$ 4.83
100	51.91	26.60	18.18	13.97	11.45	9.77	7.68	6.43
125	64.82	33.22	22.69	17.43	14.28	12.19	9.58	8.02
150	77.73	39.82	27.19	20.88	17.10	14.59	11.45	9.58
200	103.56	53.01	36.17	27.76	22.72	19.36	15.18	12.69
250	129.07	66.03	45.02	34.52	28.23	24.03	18.81	15.69
300	154.57	78.99	53.80	41.20	33.65	28.62	22.35	18.60

WE GUARANTEE the total amount figured by using this table to be the full amount you will pay, when payments are made on schedule. You will pay less if you pay your loan ahead of time since you pay charges only for the actual time you have the money. Payments are calculated at Household's rate of 2½% per month on loans of $100 or less, 2% per month on that part of the balance above $100 to $200 and 1% per month on that part of the balance above $200.

B. E. HENDERSON, PRESIDENT

What you do to borrow

All you do to get a Household Finance loan is acquaint us with your needs. No salary or wage assignment, no stocks or bonds required. (Loans are made on furniture, car or note.) No credit inquiries are made of friends or relatives. No need to ask friends or fellow-workers to sign the loan papers. You get your loan promptly and simply.

Study the loan and payment table. Then send the coupon for full information without obligation.

"Doctor of Family Finances"

HOUSEHOLD FINANCE CORPORATION . . . LOANS $20 TO $300

7 Farmers & Merchants Bk. Bldg., 2nd Fl., 1736 Main, Cor. Ludington

J. W. Battersby, Manager Telephone: 679

MARINETTE

LOCALLY MANAGED OFFICES IN PRINCIPAL CITIES

—*If not convenient to phone or call, mail this coupon*—

HOUSEHOLD FINANCE CORPORATION

Please send me complete information about your loan service.

Name ....

Address ....

City .... *State* ....

How to get to my home ....

A BIG PACKAGE



Few things deliver as much value per dollar of cost as the telephone you are using today. It brings you a generous measure of security, convenience and enjoyment. It gives you 24-hour contact with the doctor, the police, and the fire department. It saves you steps, time and trouble. It increases your opportunities for social pleasures, sending and receiving invitations, exchanging greetings of the season. It does these things *quickly* . . . and it does them *cheaply* too.



MICHIGAN BELL TELEPHONE COMPANY

PERSONALS — CLUB— FEATURES— **WOMAN'S PAGE** FASHIONS— ACTIVITIES— SOCIETY

AMY BOLGER, Editor, Phone 692

Mrs. Stratton Named Head of Jefferson Unit

Mrs. Edward Stratton, Jr., was elected president of the Jefferson Parent-Teacher association at the March meeting of the unit, held Tuesday afternoon in the school auditorium.

Associate officers are:

Mrs. John Holland, first vice president.

Mrs. Wallie Urbom, second vice president.

Mrs. Ray Olson, third vice president.

Miss Dorothy Mallory, secretary.

Mrs. Jack Finn, treasurer.

Mrs. Herbert Barry, council delegate.

Miss Ethel Barth's fourth grade entertained the mothers with a correlated program of art, music and geography, following their study of the various regions in geography class. Motion pictures of the regions were shown and each pupil gave a short talk in connection with the study.

The program closed with the entire class singing three songs of their own composition, with accompaniment by Miss Gertrude Lund.

Ionia Pastor To Address Dinner Meeting Friday

Rev. Herbert A. Simpson of Ionia, Mich., will address a dinner meeting of the men of the First Presbyterian church Friday evening, March 8, at 6:30 o'clock at the Ludington hotel. Rev. Mr. Simpson's subject will be "The Men's Work of the Church."

His appearance here is in connection with the every member canvass of the church.

The visiting pastor also will speak at the morning worship at the First Presbyterian church on Sunday. His topic will be announced later.

There were a lot of honest differences on the G. O. P. program committee's report — depending mostly on whether the critics were Democrats or Republicans.

Demure Young Party Dress Is Spring Favorite

BY MARIAN MARTIN

PATTERN 9331

So sweet and demure that it reminds you of your first party dress—this Marian Martin frock. Pattern 9331 will fit right into your spring and summer party moods, especially if you make it of soft, misty flowered sheer. The two-piece circular skirt swirls as you walk. See the very soft gathers at the bodice front; the charmingly childish effect of the square yoke. Dainty lace trim adds a delightful, dress-up note, and you might even like the yoke and the smart sleeve tabs in contrast—say eyelet embroidery. Tie a vivid ribbon, a self-fabric sash or a simple belt around your waist.

Pattern 9331 may be ordered only in junior miss sizes 10, 12, 14, 16 and 18. Size 14 requires 3 3-8 yards 39 inch fabric.

Send **FIFTEEN CENTS** in coins for this **MARIAN MARTIN** pattern. Be sure to write plainly your **SIZE, NAME, ADDRESS, and STYLE NUMBER.**

Our **NEW MARIAN BARTIN PATTERN BOOK** brings the world of fashion right into your home! Without stirring from your armchair, you can plan your whole Sping wardrobe—on inexpensive, easy-to-sew terms. There's evening drama, followed by a complete trousseau for the Spring bride. Gay school and play modes for tots, teens and twenties—plus slim-line matron frocks, home chic, vivacious cottons prints and travel wear. Order a copy **NOW! BOOK FIFTEEN CENTS. PATTERN FIFTEEN CENTS. BOOK AND PATTERN TOGETHER. TWENTY-FIVE CENTS.**

Send your order to Daily Press, Pattern Department, 232 W. 18th St., New York, N. Y.

-:- Social-Club -:-

The Martha Society will meet this evening at the home of Mrs. Nick Fedrow, 1306 North 16th street. All members and their friends are invited.

* * *

Covenant Young People

The Covenant Young People's society will hold its monthly meeting Friday evening beginning at 8 o'clock. The Young People's society members of the Gladstone Covenant church will be guests and will present the program. Hostesses will be Mrs. John Molin and Mrs. Phoebe Benson. The public is cordially invited to attend.

* * *

Pantry Sale

Members of the Ladies' Aid of Bethany chapel will hold a pantry sale at Petersen's furniture store Saturday morning. Instead of making personal calls, the committee in charge is asking each member to contribute something for the sale and bring their donation to Mrs. Gunnar Nelson or Mrs. William Anderson before 9 o'clock Saturday morning.

* * *

St. Croix Society

The regular meeting of the St. Croix Society, Branch No. 3, postponed from Tuesday, will be held this evening at 7:30 o'clock at St. Anne's parish hall. All members are asked to be present.

Mary Rees Circle

Mary Rees Circle of the First Presbyterian church will meet this afternoon at 2:30 o'clock at the home of Mrs. R. E. Olson, 712 South Tenth street. Hostesses will be Mrs. Frank Lloyd, Mrs. William Kelley and Mrs. Clifford Beaudin.

* * *

St. Patrick's Guild

St. Patrick's Guild will hold a regular meeting this evening after services at the parish hall. Members are asked to have thimbles, needles and thread for work on card table covers. A small fee will be asked to meet the expense of the covers.

* * *

Executive Board Meets

A nominating committee for their coming election was chosen by the executive board of St. Anne's P. T. A. at a meeting Monday. On the committee are Sister Anthony, Mrs. Emmett Meehan and Mrs. Lloyd Garrett. Other routine business was transacted at the session.

Today's Recipe

Mrs. Earl Flagstadt of 512 South 13th street, has kindly given the department two of her favorite recipes for chocolate pie, answering Tuesday morning's request.

Chocolate Chiffon Pie

Three squares unsweetened chocolate, cut in pieces
Two and one-half cups cold milk
One and one-third cups sugar
One-half cup cornstarch
One-half teaspoon salt
Two tablespoons butter
Three egg yolks, slightly beaten
One teaspoon vanilla
One baked pie shell
Three egg whites
Six tablespoons sugar

Add chocolate to milk and heat in double boiler. When chocolate is melted, beat with an egg beater until blended. Sift sugar, cornstarch and salt together, and add a small amount of chocolate mixture, stirring until smooth. Return to double boiler, add butter and stir constantly until thickened. Cook ten minutes longer, stirring occasionally.

Pour small amount over egg yolks, stirring vigorously. Return to double boiler and cook until thickened. Remove from fire, add vanilla and cool. Pour into baked pie shell, beat egg whites until stiff, add sugar and beat until mixture thickens again. Pile lightly on filling and bake in a moderate oven, 325 degrees, for 20 minutes, or until pie is slightly browned.

Chocolate Meringue Pie

Three squares unsweetened chocolate, cut in pieces
Two and one-half cups cold milk
Four tablespoons sifted flour
One cup sugar
One-half teaspoon salt
Four egg yolks, slightly beaten
Two tablespoons butter
Two teaspoons vanilla
One baked pie shell
Eight tablespoons sugar
Four egg whites, slightly beaten

Add chocolate to milk, heat in double boiler and when chocolate is melted, beat with egg beater until blended. Combine flour, sugar and salt and add to egg yolks. Pour small amount of chocolate mixture over egg mixture, stirring vigorously. Return to double boiler and cook until thickened, stirring constantly. Add butter and vanilla and cool. Pour into pie shell and cover with meringue made by folding sugar into egg whites. Bake in a slow oven, 300 degrees, for 12 minutes.

USE HOARDED SUGAR

Sault Ste. Marie — The sugar and canned goods which Sault housewives stocked last September during a war boom are being used now while market statisticians of the nations reported that the cost of feeding a family has returned to its lowest level since 1934.

When the European war broke out last fall a heavy run on sugar precipitated a near-shortage in the Sault and the state as a whole. Housewives stored away sugar in 100-pound sacks and stocked heavily in canned goods in anticipation of a rise in price.

A Smart Wrap

Lilly Dache designed this smart afternoon hat for Anita Louise, lovely screen star. It's a chignon turban of Javanese print in strange but beautiful tones of greens and beige.

New Methods of Education Shown In P-T-A Program

A demonstration of progressive education by the fifth grade of the Franklin school, one of the many grades in the school system using the method, was presented in a decidedly educational and thoroughly entertaining program at Tuesday afternoon's meeting of the Franklin Parent-Teacher association.

The program, based on a study of the Civil war period, was prefaced by an introductory talk by Miss Ahdell LaVigue, teacher of the grade, who explained that the pupils in making-believe that they were actually living during that period of history, had gained much more in study, research and actual understanding than could be obtained by reading and memorizing facts.

She also called attention to the subjects involved in the study, the basic reading, music of the period, written language exercises, spelling, geography, art work, and the oral work, illustrated in the play which the fifth graders presented, as well as study of contemporary conditions in the south and nature study.

The drama, which was excellent, opened with a typical southern scene, introducing the various types of people of the period, and followed with presentation of the three heroes of the period, Lincoln, Lee and Grant, in an art gallery scene, with accompanying biographical sketches; the story of the reconstruction period, told in a novel manner by a book of illustrations with explanatory talks, and closing with nominations to the negro hall of fame, in which the children's choice ranged from Booker T. Washington to Joe Louis and Marian Anderson.

Music of Period

The music of the period, particularly Stephen Foster melodies, was introduced during the play. A number of the children were in costumes of the period, and the settings were of their own design.

At a short business session which opened the meeting, Mrs. John J. Walch, president, reviewed briefly the Parent-Teacher division meeting of the County Teachers' Institute and the recent address on vocational education, and Mrs. William Shepeck, chairman of the nominating committee, presented her committee's report.

SICK, NERVOUS CRANKY "EVERY MONTH"?

Read WHY Lydia E. Pinkham's Vegetable Compound Is Real "Woman's Friend"

Some women suffer severe monthly pain (cramps, backache) due to female functional disorders while others' *nerves* tend to become upset and they get cross, restless, jittery and moody.

Why not take Lydia E. Pinkham's Vegetable Compound made *especially* to help tired, rundown, nervous women to go smiling thru "difficult days." Pinkham's Compound contains no opiates or habit-forming ingredients. It is made from nature's own beneficial roots and herbs—each with its own *special* purpose to HELP WOMEN. Famous for over half a century. *Try it!*

HATS

Little Folks and Junior Girls

Complete Spring Showing

$1 to $1.98

Reynolds Children's Shop

H. A. REYNOLDS

Church Events

Missionary Society

The Missionary Society of Bethany Lutheran church will meet at 3 o'clock Thursday afternoon in the church parlors.

The program, arranged by Mrs. Seth Burklund, program chairman for the month, will present as guest speaker, Rev. J. O. Magnuson of Gladstone, whose topic will be "Witnessing Through Our Faithfulness." Mrs. J. O. Magnuson and Mrs. Carl L. Wedell will sing a duet and Mrs. N. E. Nelson will review the chapter on Africa of "Women and the Way."

Refreshments will be served following the program. The public is cordially invited.

* * *

Mid-Week Service

The mid-week Lenten service at the First Presbyterian church will be held this evening at 7:30 o'clock. The topic will be "Co-Workers With God."

* * *

Covenant Lenten Service

Lenten services will be held at the Covenant church this evening, beginning at 7:45 o'clock. The subject for meditation will be "Simon Peter."

* * *

Guest Speaker at Service

Rev. Ivar Johnson of Sawyer, Mich., will speak at the mid-week service at Calvary Baptist church this evening at 7:30 o'clock. He will give a prophetic message on the subject, "The Rapture." The public is invited.

* * *

Calvary Baptist Aid

The Ladies' Aid of Calvary Baptist church will meet Thursday afternoon at 2:30 o'clock in the church parlors, with Mrs. Ernest Erickson and Mrs. Charles Buckland, hostesses.

The following program, led by Mrs. J. B. Lindquist, will be given:

Song service—Mrs. Anna Olson.

Invocation—Mrs. Axel Sutherland.

Instrumental duet—Mrs. Anna Olson and Rev. Berger Swenson.

Missionary address—Rev. D. E. Anderson.

Closing prayer.

The public is invited to attend.

* * *

Ladies' Aid Meeting

The Ladies' Aid of the Congregational church of Rapid River will meet at the Aid rooms this evening at 6 o'clock. A pot-luck lunch will be served.

* * *

Lenten Prayer Service

Lenter prayer services will be held at the First Methodist church this evening at 7:30 o'clock, instead of 8 o'clock as first planned.

* * *

Lenten Service

A special mid-week Lenten service in the English language will be conducted this evening at eight o'clock at Salem Ev. Lutheran church, corner Twelfth street and Fourth avenue south. All are welcome to attend.

* * *

Bark River League

The Epworth League of the Swedish Methodist church of Bark River will hold a regular monthly meeting Thursday evening, March 7, at the church. The public is cordially invited.

* * *

Bark River Aid

The Ladies' Aid of the Salem Lutheran church of Bark River will meet this evening at the home of Mrs. Harold McNaughton. A cordial invitation is extended to all.

* * *

Lenten Services

Mid-week Lenten services will be held this evening at 7:30 o'clock in the Central Methodist church. The services are in English. The public is invited.

* * *

Aid Meets Thursday

The Ladies' Aid of the Central Methodist church will meet Thursday afternoon at 2:30 o'clock. Mrs. Oscar Berglund and Mrs. Leonard Nelson are hostesses. A good attendance is desired.

Births

Announcement has been received here of the birth of a nine pound son to Mr. and Mrs. Robert LaPorte of this city at Presbyterian hospital, Chicago, on Saturday, March 2. The baby is the first in the family. Mrs. LaPorte is the former Dorothy Paeske, a niece of Mr. and Mrs. Otto Paeske of this city.

NOW YOU CAN BREATHE!

Clear Cold-Clogged Head This Quick Way

Clear that tormenting stuffiness—breathe more freely! Just a few drops of Vicks Va-tro-nol—that's what you need. Feel it go right to work—bring real comfort. This treatment is successful because Va-tro-nol is *active* medication—containing several essential relief-giving agents plus ephedrine—expressly designed for nose and upper throat. Next time don't wait for a cold to get a head start. Used at first sniffle or sneeze, Va-tro-nol helps keep a cold from developing.

VICKS VA-TRO-NOL

St. Patrick's Senior C. Y. O.
presents a Romantic Irish Comedy
WHEN IRISH EYES ARE SMILING
Sunday, March 10, 1940
W. W. OLIVER AUDITORIUM
Matinee 2:30 — Evening 8:15
Matinee—Students 10c, Adults 35c
Evening all seats reserved 35c
RESERVATIONS AT JUNIOR HIGH SCHOOL
today through Saturday

HERE NOW! SENSATIONAL

New PHILCO REFRIGERATOR . . . at up to $50 LESS ! !

The most advanced refrigerator on the market! $50.00 less than last's year's comparable models! Come in now . . . let us show you inventions never before seen in refrigeration!

AMAZING PHILCO VALUE

Model LX-6 . . . Not a "strip" model, but a big 6½ cu. ft. size! Durable Dulux exterior, lifetime porcelain interior. Five-year warranty, one piece steel cabinet . . . a real buy!

Only **$119.95**

LOW DOWN PAYMENT
24 months to pay!

MOERSCH & DEGNAN

"Fine Appliances for the Home"

112 N. 10th St. — Phone 1381

Amusing Comedy In Irish Drama, C. Y. O. Production

Theatre-goers will have an opportunity to see an extremely amusing romantic comedy Sunday at William W. Oliver Memorial Auditorium, when St. Patrick's Senior C. Y. O. presents "When Irish Eyes Are Smiling" under the direction of Attorney George W. Carr.

While the play is Irish, it does not follow the pattern of dismal tragedy so characteristic of the Irish theatre, but lays its stress on the more cheerful aspects of Irish character as typified by modern Irish in America and by Americans of Irish descent. In fact, the play is laid in New York City, and while some of the characters are from the Emerald Isle, most of them present a cross-section of the population of any American city of the present day.

The story of the play has its serious moments, it is crammed with amusing incidents presented in an atmosphere of Irish wit and humor. There's a touch of pathos, too, and plenty of good, strong, fast moving drama.

Comedy Roles

Character comedy of a high order is furnished by Tim Casey, an old friend of the Geraghty's and now a member of the metropolitan police force of New York City; Mrs. Mulrooney, who helps operate the boarding house; and Mrs. Feinberg, the soft-hearted owner of the building in which the boarding house is located.

Effective light comedy in the best approved modern manner is in the hands of Jimmie Duggan, who is trying to become a song and dance man, and an ambitious girl playwright named Mamie, whose sweetheart still waits for her, she hopes, in Logansport, Indiana; while all the characters contribute to the general hilarity.

A new type of water-proof hat for women will make it unnecessary for them to carry umbrellas. As if rain could do any further damage to some of the current numbers.

The Dominion of Canada grows flax both for its seed and its fiber.

Personal News

Mrs. Nellie Hall, Mrs. Lillian Riley and daughter, Joan, former Escanaba residents, arrived from Milwaukee to attend the funeral of Mrs. Hall's son, Harry Hall. The Milwaukee visitors are guests at the Joseph L. Nolden home, 1207 Eighth avenue south.

Al Johnson, well known resident of Bark River, who recently submitted to a major operation at St. Mary's hospital of the Mayo clinic at Rochester, Minn., is making very satisfactory progress toward recovery.

Alex Madalia of Milwaukee, former resident of Escanaba, has entered the Veterans' hospital in Milwaukee for examination and treatment.

Martin Nygaard and Leslie A. Olson have left for Chicago for four weeks' training at the Hemphill Diesel school.

Mrs. Michael B. Jensen has returned from Indianapolis, Ind., where she has been with her sister, Mrs. Frank A. Madden, since Mr. Madden's death.

CASH LOANS BY MAIL

HOW YOU CAN BORROW $100 IF YOU CAN PAY BACK $6.43 A MONTH

You can get cash by mail from Household Finance—simply and promptly, if you can repay your loan in monthly installments. You obtain your loan without leaving your own home. You borrow without endorsers or guarantors and repay on the installment plan which fits your own needs and your own income.

Choose your own payment plan

Suppose you need $100 and can conveniently repay $9.77 a month. Your installments will repay a $100 loan in full in twelve months. Or, if you wish smaller payments, as little as $6.43 a month for twenty months will also repay a $100 loan.

See the sample loans and payment plans in the table. (Loans also made in other amounts and for other periods.) Note that you may make very small payments if you wish. Note also that the sooner you repay, the less your loan costs. Charges on a $100 loan repaid in four monthly installments of $26.60 each, for instance, are only $6.40. (All payments shown in the table include the charges.)

CASH LOAN YOU GET	AMOUNT YOU PAY BACK EACH MONTH Including All Charges							
	2 months loan	4 months loan	6 months loan	8 months loan	10 months loan	12 months loan	16 months loan	20 months loan
$ 25	$ 12.98	$ 6.65	$ 4.54	$ 3.49	$ 2.86	$ 2.44		
50	25.95	13.30	9.09	6.98	5.72	4.88		
75	38.93	19.95	13.63	10.48	8.58	7.33	$ 5.76	$ 4.83
100	51.91	26.60	18.18	13.97	11.45	9.77	7.68	6.43
125	64.82	33.22	22.69	17.43	14.28	12.19	9.58	8.02
150	77.73	39.82	27.19	20.88	17.10	14.59	11.45	9.58
200	103.56	53.01	36.17	27.76	22.72	19.36	15.18	12.69
250	129.07	66.03	45.02	34.52	28.23	24.03	18.81	15.69
300	154.57	78.99	53.80	41.20	33.65	28.62	22.35	18.60

WE GUARANTEE the total amount figured by using this table to be the full amount you will pay, when payments are made on schedule. You will pay less if you pay your loan ahead of time since you pay charges only for the actual time you have the money. Payments are calculated at Household's rate of 2½% per month on loans of $100 or less, 2% per month on that part of the balance above $100 to $200 and 1% per month on that part of the balance above $200.

B. E. HENDERSON, PRESIDENT

WIS.

What you do to borrow

All you do to get a Household Finance loan is acquaint us with your needs. No salary or wage assignment, no stocks or bonds required. (Loans are made on furniture, car or note.) No credit inquiries are made of friends or relatives. No need to ask friends or fellow-workers to sign the loan papers. You get your loan promptly and simply.

Study the loan and payment table. Then send the coupon for full information without obligation.

"Doctor of Family Finances"

HOUSEHOLD FINANCE CORPORATION . . . LOANS $20 TO $300

7 Farmers & Merchants Bk. Bldg., 2nd Fl., 1736 Main, Cor. Ludington

J. W. Battersby, Manager — Telephone: 679

MARINETTE

LOCALLY MANAGED OFFICES IN PRINCIPAL CITIES

—If not convenient to phone or call, mail this coupon—

HOUSEHOLD FINANCE CORPORATION

Please send me complete information about your loan service.

Name..........
Address..........
City.......... *State*..........
How to get to my home..........

A BIG PACKAGE



Few things deliver as much value per dollar of cost as the telephone you are using today. It brings you a generous measure of security, convenience and enjoyment. It gives you 24-hour contact with the doctor, the police, and the fire department. It saves you steps, time and trouble. It increases your opportunities for social pleasures, sending and receiving invitations, exchanging greetings of the season. It does these things *quickly* . . . and it does them *cheaply* too.

MICHIGAN BELL TELEPHONE COMPANY

MARKET STARTS RECOVERY PUSH

STOCK MARKET AVERAGES
Compiled by The Associated Press

	30 Ind'ls	15 Rails	15 Ut's	60 Stocks
Net change..	A.2	A.2	00.0	A.2
Tuesday	71.0	18.7	38.5	49.6
Previous day	70.8	18.5	38.5	49.4
Month ago	70.4	18.8	39.2	49.6
Year ago	74.0	22.6	39.3	52.3
1940 high	74.2	20.5	40.6	52.2
1940 low	69.9	18.5	38.5	49.2
1939 high	77.0	23.8	40.6	53.9
1939 low	58.8	15.7	33.7	41.6

60-Stock Range Since 1927:

	1937-38	1932-36	1927-29
High	75.3	72.8	157.7
Low	33.7	16.9	61.8

BY FREDERICK GARDNER

New York, March 5 (AP)—Led by steels, aircrafts and specialties, the stock market put on a recovery push today that lifted favorites fractions to more than a point, some to new highs for the year. There were scattered wider swings in so-called "thin" issues.

The upswing was attributed partly to a brisk rally in Chicago wheat futures of 2 1-8 to 3 cents a bushel, to the belief the list was due to break out of its lengthy stalemate and to somewhat more hopeful views concerning the possibility of a revival in recently stagnant business.

Shares were moderately higher throughout, but reached best levels for the day at the start of the final hour. Volume picked up a bit over lately inactive sessions, with transfers totalling 572,535 shares against 457,670 the day before.

Touching new 1940 tops were Canadian Pacific, Brooklyn-Manhattan Transit common and preferred, Crown Cork, Dow Chemical and Glenn Martin.

Favored also were Bethlehem Steel, Chrysler, Douglas Aircraft, Bendix, Allied Chemical, American Telephone, N. Y. Shipbuilding, J. C. Penney, Great Northern, Sears Roebuck, U. S. Rubber and Westinghouse.

Brooklyn-Queens Transit preferred and B-M-T preferred jumped 10 and 6½ points, respectively. It was reported "shorts" in these issues were "run in" in connection with completion of New York City's unification of its transport facilities.

United Gas Improvement slipped to a new year's low in the wake of the SEC order to report on integration plans under the utility holding company law.

N. Y. Shipbuilding was enlivened by a navy contract for two cruisers aggregating nearly $36,000,000. Sharply expanding war traffic drew attention to Canadian Pacific Railway stock.

The turn-about in steels followed reports of an upturn in the past few days in orders for heavy steel products. Renewed gossip in financial quarters anent bigger British-French warplane purchases stiffened the aviations.

Advances in the curb of as much as a point or so were posted for American Cyanamid "B," Atlas Corp. Warrants, Brewster Aero-Nautical and Pudget Sound Pulp & Timber. Turnover totalled 128,000 compared with 126,000 Monday.

DAY'S MARKETS IN BRIEF

New York, March 5 (AP)—

Stocks: Firm; steels, aircrafts lead advance.

Bonds: Higher; all group share upturn.

Foreign Exchange: Depressed; sterling at 1940 low.

Cotton: Firm; foreign and domestic support.

Sugar: Improved; Cuban buying.

Metals: Steady; export copper shaded.

Wool Tops: Easy; spot interests sell.

Chicago:

Wheat: Strong, heavy buying.

Corn: Firm.

Cattle: Steady to 25 off.

Hogs: 10-15 lower; top $5.60.

WHAT STOCK MARKET DID
New York, March 5 (AP)—

	Tues.	Mon.
Advances	364	276
Declines	168	168
Unchanged	207	204
Total issues	739	648

SKIERS ARE INJURED

Iron Mountain — Although the number of mishaps is still small compared with the record patronage, Pine mountain continues to take its toll in broken bones, sprains, bruises and other injuries, according to reports over the week-end.

Ralph DeCrecenzo, age 25, living at 405 West Hughitt street, was the principal victim yesterday, breaking both ankles in a fall on the slalom run just north of the ski tow. That stretch is considered somewhat "tricky" by even the expert skiiers.

Miss Viola Manderfeld, Chicago school teacher, and a visitor here over the week-end, received a fracture of the right leg in a fall at 4:30 Saturday afternoon. She turned one ankle under her, snapping a small bone. She was also taken to General hospital where Dr. D. R. Smith placed the broken leg in a cast.

MINNEAPOLIS GRAIN

Minneapolis, March 5 (AP)—Wheat, cash, No. 1 heavy dark northern, 1.03 3-4 to 1.04 3-4; No. 1 red durum, .91¼.

Flour, carload lots, per barrel in 98 lb. cotton sacks: Family patents, 15 higher, 6.65 to 6.85; standard patents, 10 higher, 5.35 to 5.55. Shipments 18,150.

Bran, 22.00 to 22.50.

BOSTON COPPERS

Boston, March 5 (AP)—Closing prices:

Copper Range	$5.12
North Butte	.62
Quincy Mining	1.50
Utah Metal	.50

NEW YORK STOCKS
(Last Sales)

Adams Exp	
Air Reduction	49.00
Alaska Juneau	
Alleghany Corp	.75
Al Chem & Dye	176.00
Allis Ch Mfg	37.37
Am Can	115.00
Am Car & Fdy	26.75
Am & For Pow	1.50
Am International	5.37
Am Locomotive Pf	
Am P & L $6 Pf	51.37
Am P & L $5 Pf	
Am Rad & St S	9.12
Am Roll Mill	15.00
Am Smelt & R	49.37
Am Stl Fdrs	29.00
Am Tel & Tel	172.87
Am Tob B	88.00
Am Wat Wks	9.12
Am Woolen	8.25
Am Zinc L&S	7.37
Anaconda	29.62
Anacon W & C	
Andes Copper	
Arm Ill	5.75
Arm Ill Pr Pf	51.75
Arm Ill Pf	
Atch T & S F	23.25
Atl Refining	22.62
Auburn Auto	1.50
Aviation Corp	6.50
Bald Loco Ct	15.62
Balt & Ohio	5.12
Barber Asph	14.37
Barnsdall Oil	11.00
Bendix Aviat	33.50
Beth Steel	77.12
Bohn Alum & Brass	25.00
Borden Co	23.37
Borg-Warner	22.75
Briggs Mfg	20.87
Brunswick-Balke	
Budd Wheel	6.12
Burr Add Mach	11.87
Byers A. M. Co.	11.87
Callahan Z-Lead	1.50
Calumet & Hec	7.75
Campbell Wyant	14.00
Can Dry G Ale	21.50
Canad Pacific	6.12
Case (J. I.) Co	
Celanese Corp	28.87
Cerro De Pasco	37.75
Checker Cab	22.50
Ches & Ohio	39.50
Chi & N West	.25
Chi M St P & P Pf	.25
Chi Rk Is & Pac	
Chrysler Corp	85.00
Collins & Aik	
Col Fuel & Iron	
Colum G & El	5.62
Colum Carbon	95.00
Coml Invest Tr	53.75
Coml Solvents	13.25
Comwlth & South	1.00
Congoleum-Nairn	22.75
Cons Copper Min	9.37
Cons Edison	31.00
Cons Oil	7.37
Container Corp	15.62
Cont Can	45.87
Cont Motors	4.12
Corn Products	61.75
Crucible Steel	39.00
Cudahy Pack	
Curtiss-Wright	10.37
Detroit Edison	
Dome Mines	20.12
Dow Chem	160.00
Du Pont De N	184.87
Eastman Kodak	150.37
Eaton Mfg	31.87
El Auto Lite	38.75
El Power & Lt	5.37
El Storage Bat	
Erie R R	1.50
Excello	24.25
Fed Mot Truck	
Firestone T & R	
Follansbee Bros	
Freeport Sulph	34.62
Gen Elec	38.75
Gen Foods	48.00
Gen Motors	53.12
Gen Ry Signal	17.37
Gillette Saf R	6.50
Goodrich (Bf)	19.50
Goodyear T & R	23.12
Graham-Paige Mot	1.00
Granby Con Min	8.12
Granite City Stl	14.75
Grant (Wt)	34.87
Gt Nor Ir Ore Ct	13.75
Gt Northern Ry Pf	24.00
Hercules Powder	89.00
Holland Furn	31.50
Homestake Min	54.00
Houd-Hershey B	13.12
Howe Sound	
Hudson Bay M&S	23.75
Hudson Motor	5.87
Hupp Motor	.87
Illinois Central	11.12
Indian Refin	
Inland Steel	86.00
Inspirat Copper	13.50
Interlake Iron	10.25
Int Harvester	53.62
Int Hydro-Elec A	1.00
Int Nick Can	36.50
Intl Tel & Tel	3.87
Jewel Tea	
Johns-Manville	
Kan City South	
Kelsey Hayes Wh A	12.25
Kennecott Cop	37.37
Kimberly Clark	
Kresge (SS)	25.75
Kroger Grocery	29.62
Lehigh Val Coal Pf	3.37
Lib-O-F Glass	50.12
Liggett & My B	108.25
Liquid Carbonic	18.00
Loew's Inc	34.87
Loft Inc	28.62
Lone Star Cem	43.00
Loose Wil Biscuit	
Louisv & Nash	
Louisv G & E A	17.25
Mack Trucks	25.75
Magma Copper	
Marshall Field	14.37
Miami Copper	10.75
Mid Cont Pet	14.12
Midland Stl Prod	34.00
Mo-Kan-Texas	
Mo Pacific	
Montgom Ward	53.87
Motor Products	11.75
Motor Wheel	17.50
Mueller Brass	25.00
Murray Corp	7.87
Nash-Kelvinator	6.75
Nat Biscuit	24.12
Nat Cash Reg	15.00
Nat Dairy Pr	16.75
Nat Pow & Lt	7.37
Natl Steel	
NY Air Brake	
NY Central RR	16.37
No Am Aviation	24.62
North Amer Co	20.25
Northern Pacific	8.12
Ohio Oil	6.62
Otis Elevator	16.00
Otis Steel	10.87
Packard Motor	3.25
Param Pictures	7.25
Park Utah Cons Min	2.00
Parke Davis	44.00
Patino Mines	7.12
Penney (J. C.)	90.00
Penn RR	22.87
Phelps Dodge	38.75
Phillips Pet	36.75
Pillsbury Flour	
Procter & Gamble	39.00
Pub Svc NJ	40.87
Pullman	26.87
Pure Oil	8.37
Radio Corp of Am	5.75
Radio-Keith Orph	1.12
Remington-Rand	10.00
Reo Motor Car	1.62
Repub Steel	21.12
Reynolds Spring	7.37
Reynolds Tob	
Reynolds Tob B	41.00
St. Joseph Lead	38.75
Schulte Ret Stores	.25
Schulte Ret Stores Pf	5.37
Sears Roebuck	83.50
Shell Union Oil	11.25
Simmons Co	22.00
Skelly Oil	
Socony Vacuum	11.25
Sou Cal Edison	29.75
Southern Pacific	12.87
Southern Ry	16.75
Southern Ry Pf	28.75
Sparks Withington	2.12
Sperry Corp	44.25
Stand Brands	7.00
Stand Gas & El	1.62
Stand Oil Cal	24.00
Stand Oil Ind	26.00
Stand Oil NJ	43.37
Stewart-Warn	8.12
Studebaker Corp	11.75
Sutherland Pap	33.75
Swift & Co	22.87
Texas Corp	44.50
Texas Gulf Sulph	34.00
Tex Pac C & O	
Tex Pac L Trust	5.75
The Fair	
Tidewater A Oil	10.25
Timken Det Axle	23.00
Timken Roll B	49.00
Transamerica	
Union Carbide	84.50
Union Oil Cal	16.12
Union Pacific	93.25
United Aircraft	47.50
United Corp	2.00
Unit Fruit	77.50
United Gas Imp	12.12
US Indus Alco	21.50
US Rubber	35.87
US Smelt R & M	61.12
US Steel	58.62
US Steel Pf	117.00
Vanadium Corp	34.12
Wabash Ry	1.00
Walworth Co	5.87
Warner Bros Pict	3.75
West Union Tel	24.37
Westingh Air Br	24.62
West El & Mfg	113.50
White Motor	11.75
Woolworth (F W)	40.12
Worthington P&M	18.75
Wright Aero	
Yellow Tr & Coach	17.37
Young Spg & W	10.50
Youngst Sh & T	41.50
Total Sales Today	572,535

NEW YORK CURB
(Closing Quotations)

Ainsworth	
Alum Co Am	160.00
Am & Fgn P War	
Am Gas & El	34.00
Am Light & T	14.87
Am Super Pow	.37
Am Super Pow 1 pf	64.00
Appal El P pf	113.50
Ark Nat Gas A	2.00
Asso G & El A	
Baldwin Rub	
Bliss (E W)	
Brown F & W	4.50
Buf N & E P pf	20.75
Can Marconi	1.00
Carib Syn	
Cen St El	
Cities Service	4.12
Commonw. & So War	.06
Davenp Hos	
East Gas & F	
El Bond & Sh	6.00
El Bond & Sh pf	63.25
Emp G & F 8 Pc pf	
Empire Pow	
Fairchild Av	10.75
Ford M Can A	16.62
Ford M Can B	
Ford M Fran	
Ford Mot Ltd	3.12
Grand Rap V	
Gulf Oil	34.50
Hall Lamp	9.00
Hecla Min	6.75
Humble Oil	58.25
Imp Oil Ltd	11.25
Inter Prod	4.62
Inter Util B	
Lehigh C & N	
Lit Bros	1.25
Lone Star Gas	9.75
Nat Trans	
Newmont Min	
Niag Hud Pow	5.00
Niag Hud A War	.06
Niles-Bem-P	
Nippising Mns	1.00
Nor Am Ut Sec	
Nor St Pw A	11.50
Pennroad	1.87
Shattuck Denn	6.12
St Oil Ky	20.50
St Oil Ohio	
St Pow & Lt	.37
Texon Oil & L	
Unit Gas	1.37
Unit Lt & Pow A	.81
Unit Lt & P pf	85.00
Unit Verde Ext	
Utility & Ind	.25
Woodley Pet	4.87
Aviation & Tran	3.75
Eagle Pich Ld	11.00
Tot stock sales	128,000
Tot stock sales yr ago	125,870
Tot bond sales	$1,200,000
Tot bond sales yr ago	$1,831,000

CHICAGO PRICES

CHICAGO LARD

Chicago, March 5 (AP)—Lard, tierces, 6.17; loose, 5.35; bellies, 5.12.

CHICAGO BUTTER

Chicago, March 5 (AP)—The butter market today was about steady.

Fresh: 93 score, 28 3-4; 92, 28¼ inside; 91, 28¼; 90, 28¼ outside; 89, 28.

Centralized carlots: Both 90 and 89 score 28¼.

CHICAGO POTATOES

Chicago, March 5 (AP)—Potatoes 103, on track 297, total U. S. shipments 805; old stock firm, supplies moderate, demand light; sacked per cwt. Idaho russet Burbanks, U. S. No. 1, very few sales, 1.90 to 1.95; U. S. No. 2, few sales, 1.47½ to 1.50; Colorado Red McClures, U. S. No. 1, 1.75; Nebraska bliss triumphs, U. S. No. 1, washed, 2.25 to 2.45, fair quality, 2.00; Minnesota and North Dakota Red river valley section cobblers, 80 or more percent U. S. No. 1, 1.30 to 1.40; bliss triumphs, 75 to 90 percent U. S. No. 1, few sales, 1.15 to 1.30; early Ohios, 75 percent U. S. No. 1, 1.15; Wisconsin round whites, unclassified, 1.15; Katahdins, U. S. No. 1, brushed, 1.50. New stock steady, supplies moderate, demand light; street sales Florida bliss triumphs, U. S. No. 1, washed, bushel crates, 2.00 to 2.20, U. S. No. 1, size B, 2.00 to 2.10.

CHICAGO GRAIN

Chicago, March 5 (AP)—Dollar wheat came back to all deliveries today on the strength of uncertain weather conditions, disturbed European politics and reports of abandoned acreage in Oklahoma.

Prices ran up as much as 3½ cents in the last hour. The first half of the session was dull and featureless. Prices had an easy trend in first trades, but orders to buy at levels just below the market soon brought a semblance of strength. Later, the buying rush uncovered numerous orders to purchase and stop losses.

Adding incentive to the late upswing was news that clear weather prevailed over the southwest where rains are needed to develop the crop. Reports said acreage was being abandoned in Oklahoma because of the lack of moisture. Traders harkened to European advices that Great Britain and Italy were disputing over German coal exports.

Caution and profit taking halted the advance and some recession was noted at the finish. Private crop estimates are to be released tomorrow morning. They will furnish the first indication of how wheat weathered the winter since the December 1, 1939, estimates.

At the close, May wheat was 2 7-8 to 3 cents above yesterday's close at 1.03½ to 1.03¼, and July 1.00 3-4 to 1.00 5-8. Corn finished ½ to 3-4 higher, May 56 7-8 to 56 3-4, July 57¼ to 57 3-8, oats unchanged to ¼ up, soy beans 1 1-8 to 1¼ higher, rye 1¼ to 1 3-8 up, and lard unchanged.

CHICAGO LIVESTOCK

Chicago, March 5 (AP)—Salable hogs 17,000; total 24,000; opened slow; closed fairly active; generally 10 to 15 lower than Monday's average; top 5.60; bulk good and choice 180 to 240 lbs. 5.25 to 5.55; 240 to 270 lbs. 5.05 to 5.40; most 270 to 320 lbs. 4.85 to 5.15; extreme weights around 4.75; good 400 to 550 lb. packing sows 4.15 to 4.50; lighter weights 4.60 to 4.75; shippers took 2,000; estimated holdover 1,000.

Salable cattle 9,000; salable calves 1,200; rank and file medium to good grade steers scaling 1,100 lbs. upward fully 25 lower; comparable yearlings steady to 25 off; weighty steers showing most decline; strictly good and choice steers and yearlings all weights steady; top 12.00; few Texas calf club yearlings 12.50; most cattle selling at 11.25 upward steady; 1,244 and 1,342 lb. Colorados at 11.25; numerous loads weighty in-between grade steers 8.75 to 10.00; common and medium grades mostly 7.50 to 8.75; heifers steady, best 9.75, few head 10.00; cows scarce and steady, good to choice fed cows 7.00 and 7.25; bulk fat cows 5.75 to 6.50; cutters 4.85 to 5.25; canners 4.00 to 4.75; bulls fully steady with weighty sausage offerings up to 7.35; light vealers 25 or more lower than week; practical top 11.50, very few 12.00; stock cattle scarce in fresh receipts, demand fairly broad for all grades light steers, stock cows and heifers.

Salable sheep 8,000; total 9,000; fat wooled lambs 15 to 25 lower; shorn lambs and fat sheep around steady; best fed range lambs 10.40; bulk handyweights 10.25 to 10.40, few around 10.00; big weights 9.75; native lambs scarce; best freshly shorn fat lambs 8.75; fall shorn 9.25; handyweight fed western ewes 6.00; others 5.35.

VOLUME MOVES UP WITH PRICES

BOND MARKET AVERAGES
Compiled by The Associated Press

	20 Rails	10 Ind'ls	10 Ut's	10 Foreign
Net change..	A.3	A.1	00.0	A.1
Tuesday	57.1	102.2	96.3	50.8
Previous day	56.8	102.1	96.3	50.7
Month ago	57.8	102.2	96.4	51.1
Year ago	63.0	100.3	95.5	62.8
1940 high	59.9	102.6	96.8	51.6
1940 low	56.7	101.9	96.1	49.9
1939 high	64.9	102.0	97.5	64.0
1939 low	53.4	95.8	90.4	41.7

10 Low Yield Bonds

Tuesday	111.7
Previous day	111.7
Month ago	112.5
Year ago	111.4
1940 high	112.6
1940 low	111.5
1939 high	112.6
1939 low	103.6

New York, March 5 (AP)—Bond prices and volume gained simultaneously today as traders operated at their swiftest pace in two weeks.

Values in virtually all sections of the list were benefitted, with U. S. governments, rails and industrials the star performers.

Transactions totalled $5,984,300, face value, compared with $4,286,650 yesterday.

The impetus behind the rise in federal issues was the treasury announcement it contemplates no new bond issues to raise new money. Some treasuries gained around half a point.

Among the corporates, the chief risers included Delaware & Hudson refunding 4s, International Telephone 5s, Illinois Central 5s, Nickel Plate 4½s, Southern Railway 4s, Porto Rico American Tobacco 6s and Manhattan Railway 4s.

Rising isisues among the foreign government dollar loans included those of Australia, Canada, Germany, France, Norway, Belgium and Uruguay. Italian securities slipped.

BEHIND THE SCENES

By Bruce Catton

Washington—Unless there is a big change this spring, no candidate will go to the Republican nation convention with enough delegates in his pocket to take charge.

It looks now as if a huge proportion of the delegates—perhaps even a majority—will be uninstructed.

This is entirely to the liking of most of the national committeemen. They are hopeful about next fall but not cocky. They think they can win if they pick the best man, but they don't think it is one of those years when "you could elect a Chinaman."

By convention time there will have been enough primary contests to give a fair line on the vote-getting qualities of the leading candidates. This one may have queered himself by some blunder; that one may have hit upon a popular note. No one will be 'way out in front.

So, come convention time, the delegates can go over the whole list and figure out which man is most likely to lead the party to victory.

• • •

ROAD OPEN TODAY FOR DARK HORSES

That, at any rate, is the picture obtained by talks with the committeemen as they gathered for their Washington meeting.

The picture can change. Senator Taft might conceivably change it.

His campaign is well financed and smartly directed, and he is quietly picking up considerable numbers of southern delegates. He might get up enough speed to upset all present calculations. Mr. Dewey might, by demonstrating that his name is powerful at the polls.

As of today, that is how it looks. It is a situation full of appealing possibilities for dark horses.

• • •

GANNETT CAMPAIGNS ENTERS NO PRIMARIES

That explains the tactics being followed by Frank Gannett, the New York publisher.

Mr. Gannett is going to end up a major speaking tour in Los Angeles. He is in close touch with politicians and rank-and-file voters all across the country. Jim Wadsworth, one of the shrewdest of congressmen, is working with him.

Yet Mr. Gannett is entering no primary contests and seeking no pledges. His entire effort is based on the belief that the nominee will finally be chosen by a convention which is perfectly free to go in any direction it pleases.

That also explains why the stock of Governor Bricker of Ohio is still on the up grade.

Governor Bricker has bowed himself out of the race, and will go to the convention as a Taft supporter. But if the three leaders—Taft, Dewey and Vandenberg—get deadlocked, Governor Bricker will have enough good friends at the convention to start a formidable move in his favor.

• • •

HOOVER STILL IN THE RUNNING

Don't forget that the situation offers a fine chance for ex-President Hoover.

A number of the committeemen I talked with feel that the course of events may yet make Mr. Hoover the logical choice. The excellent publicity he is getting in the present Finnish relief campaign is by no means lost on them.

• • •

Like the Democrats a fortnight before, the Republicans came to Washington full of questions. The Democrats all wanted to know: is he going to run again?

The Republicans were seeking information on the different candidates in their own party, agreeing that no one is very far out in front right now and asking—not "Will he run?" but "Who is he?"

BIRD OF PREY

HORIZONTAL
1 Pictured king of birds.
5 It belongs to the genus ——.
10 Color.
11 To vex.
12 Queerer.
14 Auricles of the ear.
16 Bone.
17 Paid publicity
18 Senior.
19 Doctor.
20 Point.
21 Meadow.
23 Southeast.
25 To publish.
27 Wind.
29 Coalition.
31 To consume.
33 Digit of the hand.
35 Corded fabric.
36 To exhilarate.
39 Nothing.
40 Northwest.
41 Commonplace.
43 Musical note.
44 Yellow bird.
45 One who cheats.
46 Member of Parliament.
48 Extent.
51 Over.
52 Death notices.
54 It is noted for its keenness of ——.
56 Shawl blanket.
58 Kind of sail.
59 It nests in ——.

VERTICAL
1 Self.
2 Fervor.
3 Roves idly.
4 Lixivium.
5 To dismay.
6 Footed vase.
7 Electrified particles.
8 Prevaricators.
9 Beer.
13 Pertaining to a retina.
15 Prefigured.
19 It is a —— or active by day bird.
20 In behalf of.
22 Tree.
24 It is used as the American —— (pl.).
25 Fowl disease.
26 Price of instruction.
27 Hatters' mallets.
28 Wine cask.
30 Modern.
32 To strike.
34 Russian village.
37 Part of lock.
38 Wild goat.
41 Balance.
42 To block up.
44 To leave out.
47 Tanning pod.
49 Bugle plant.
50 Cravat.
52 Native metal.
53 Starting place in golf.
55 Upon.
57 Each.

Answer to Previous Puzzle

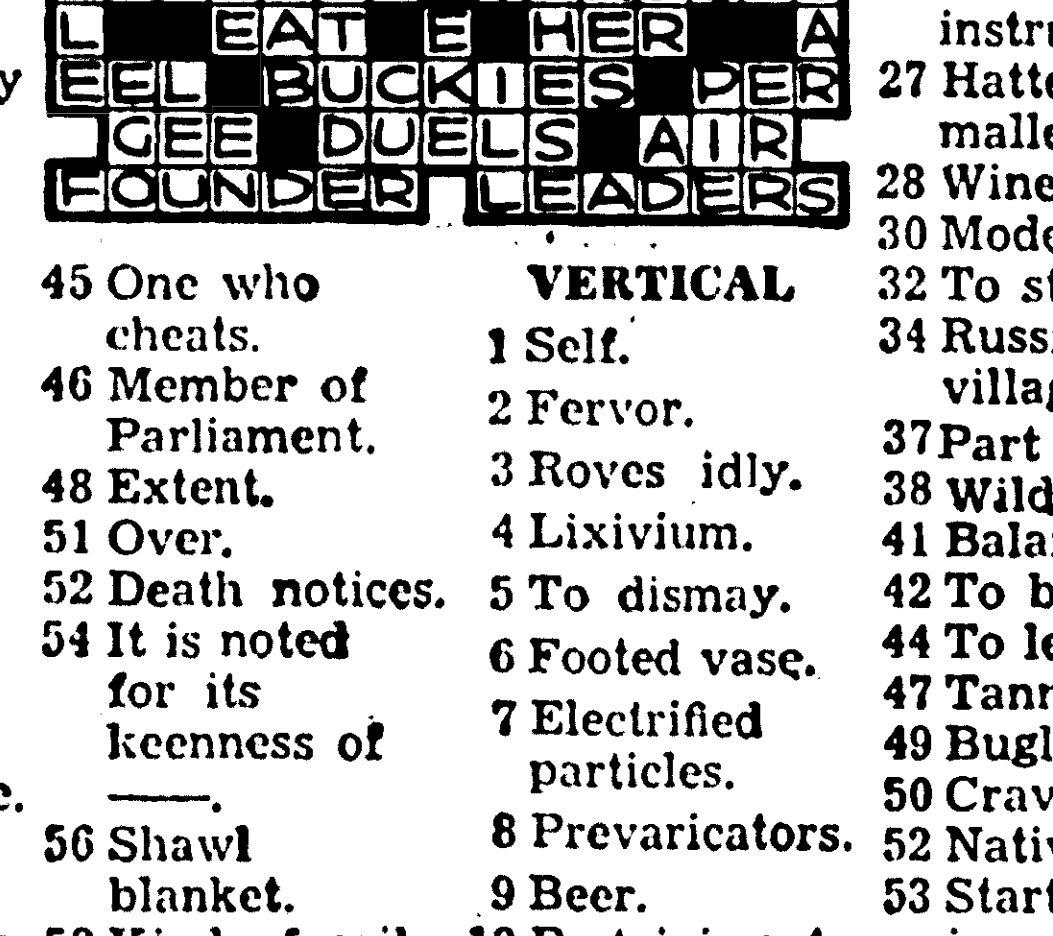



• SERIAL STORY
$15 A WEEK

BY LOUISE HOLMES

COPYRIGHT, 1940, NEA SERVICE, INC.

CAST OF CHARACTERS

ANN BROWN—orphan daughter of a gambler, alone in an unfriendly city.

PAUL HAYDEN—stock room boy with ambition.

STEVE CLAYBOURNE—wealthy playboy.

CLARA BROOKS — dime store counter girl.

IRENE TEMPLE — society debutante.

Yesterday: Clara wants to get married, wishes she could find a man like Paul Hayden. She is amazed when Ann tells her of their movie date. Paul calls and the day is bright. Mrs. Pringle warns Ann not to marry a man who will pull her down to his level. Ann is determined to find her own way to happiness.

CHAPTER XII

Paul called for Ann at 7. He looked extremely well dressed for a stock man at the 10-cent store. There was a definite air about him. His manner of greeting Ann and acknowledging her introduction to Neddy and Teddy was poised and self-confident. The twins immediately turned on their charms. Clara was arch and coy. The avalanche of attention left Paul unruffled.

Leaving the apartment, they met Florabelle. Dressed entirely in black, she gave the impression of smart sophistication. Ann presented Paul to her and her disdainful eyes changed miraculously. As they went together down the stairs, she made a few throaty comments. At the curb she stepped into a cab. Ann vaguely realized that a man sat in the cab. He did not get out.

"Smooth number," Paul remarked.

They had a blue plate special at the Toddle Shop and went on to the theater. The picture was clever and humorous. Afterward, they sat for an hour in a booth at the drug store. It took that long to really get acquainted.

• • •

Paul began the conversation by saying, "Tell me about you, Ann. You're different. How do you happen to be living in a rooming house with Clara and What's-Her-Name and the two jitterbugs?"

"Where shall I begin?" Ann asked, enchanted with the pleasantness of sitting in a booth with Paul Hayden.

"Begin just anywhere—work forward and back."

"Well—I lived with my mother and father until a year ago when they were killed in a fire—"

He made a little sound of sympathy in his throat.

"There was no money and I had to work. I've always been able to sew. I made a dress for mother when I was 10. It was funny." She paused to laugh. "I put in my name at an agency and got a job with Mrs. Pringle. I've been terribly lonely—"

She looked down, describing little circles on the table with a straw. In a little rush she continued. "I guess the loneliness made me desperate—I guess that's why I answered a newspaper personal and went to the public library with a gardenia—" She stopped, her eyes begging him to understand. Suddenly they were both laughing.

"Refined gentleman—that sort of thing," he chuckled.

"Un-hm-m—the personal was signed 'Lonely.' I think that's why I answered it. When I saw you wearing a gardenia—you can't blame me for making a mistake—"

Again he laughed. "Gardenias to the right of you—gardenias to the left of you—"

"Wasn't it crazy?" She sobered. "You weren't very nice to me."

"I should have known that you weren't the regular run—"

"What do you mean—the regular run?"

"Well—I'd been approached before in the foyer of the library. It seems to be something of a Gretna Green."

'And you had to be cautious—"

"That's about what it amounts to. Honestly, Ann, in spite of your convictions to the contrary I'm not conceited. Heaven knows I'm nothing to look at and Heaven also knows that I have nothing to offer a girl." He pounded the table softly with his fist. "I don't know what's the matter with the girls in this town."

"You said it the other night. They want to get married."

"That's it—and they don't care what they marry. What's the big idea? Have you been able to figure it out?"

"Not exactly. I tried to sound Clara out last night. It's something like this. The girls we know, the 10-cent store and bargain basement and elevator girls, the cashiers and waitresses, all those within the limits of a certain income, seem to live by a set rule."

"Yes," he said, watching her interestedly.

"They go to school as long as the law demands. They get a job, any job. They marry and keep on at the job. They have no ambition to better themselves, they ask for no pity. That's the thing that astounds me, they are perfectly satisfied." She spoke as if she were not one of the girls under discussion, or he one of the underpaid men.

"It must be fine to be satisfied," he mused. "It would save such a lot of wear and tear on the old nervous system."

"In a way I admire them," she went on thoughtfully. "Us, I suppose I should say. We are a thin layer just under the middle class. We are hard working, we are not dependent on any kind of charity. We make our little way and carry our own loads. It's something, isn't it?"

He nodded. "But not enough."

• • •

"Tell me your ambitions, Paul."

"I went to college," he told her. "Dad took out an insurance policy when I was born for my college education. No one knows what he and Mother went without to keep the policy going. He's a carpenter, my dad, and work has been scarce for many a year. I graduated on the last $10 bill. I got a job as stock man in the 10-cent store. After a while I'll be in charge of the stock room at $20 or $22—eventually I may get on the floor—buyer—what else is there for me to do?"

"With a college education—" she began.

"Ann, college graduates are filling gas tanks—it's as common to have a diploma as it is to have your tonsils out. I may just as well discount my larnin'." He laughed on a note of bitterness.

"I don't feel that way," she argued. "I think everything we know is just so much to the good. My education was sketchy enough, goodness knows. I finally got through high school by fits and starts. But I learned other things. My father was a great student of human psychology, that's how he made what he laughingly called his living."

"A professor?"

"Perish the thought. He was a gambler and a gambler must know how to outsmart the other fellow. He taught me French and a little music. I know how to dance and skate and ride and ski. I also play an elegant game of poker." She laughed at her accomplishments.

"You're a strange girl." Not once did he take his eyes from her vividly lovely face. When she said nothing, he continued. "Can we be friends, Ann?"

"I think so. I need friends."

"Without sentiment?"

"I'm no more anxious to lose my head, and at the same time my perspective, than you are," she told him.

"I'll be honest with you," he said. "Marriage is not my goal. It may work into my scheme sometime, but not now. I'm smart enough to know that people can fall in love and, for that reason, I've shied clear of girls. I've got to get somewhere in this old world and I've got to be free—"

She interrupted gravely. "I want to be free too, Paul."

He held out his hand. "Friends," he said.

"Always," she answered.

• • •

Ann gradually made changes in Clara's apartment. She suggested that the artificial flowers be put away safely for another winter, she rearranged the kitchen and made slip covers for the old chairs. Little by little, it became a room of shabby charm. Ann's appetite returned, the miserable dream was a thing of the past, as was the loneliness.

It was Friday night of the second week since Ann had moved in with Clara that Florabelle swayed across the hall. Florabelle never seemed to walk. She glided or undulated or swayed or trailed her diaphanous garments.

"Ann," she said, "how would you like to go on a party tomorrow night?"

(To Be Continued)

FOREIGN EXCHANGE

New York, March 5 (AP)—Foreign exchange closing rates (Great Britain in dollars, others in cents):

Canada: Official Canadian control board buying rate for U. S. dollars 110.00, selling rate 111.00. Open market rates, Montreal in New York 85.62½, New York in Montreal 116.62½.

Europe: Great Britain, demand 3.89 5-8; cables 3.90 3-8, 60-day bills 3.87 7-8, 90-day bills 3.86½. Belgium 16.91, Denmark, 19.33, Finland 1.65n, France 2.21¼, Germany 40.20 (benevolent 16.90), Greece .72½, Hungary 17.65n, Italy 5.05, Netherlands 53.15, Norway 22.73, Portugal 3.66, Rumania .55n, Sweden 23.83, Switzerland 22.43, Yugoslavia 2.35n.

Latin America: Argentina official 29.77, free 23.59; Brizal official 6.05, free 5.10; Mexico 16.75n.

Far East: Japan 23.49, Hongkong 24.22, Shanghai 6.85.

(Rates in spot cables unless otherwise indicated. N—Nominal.)

GOVERNMENT BONDS

New York, March 5 (AP)—Closing prices:

TREASURY

3 3-8s, 43-41, March, 103.24.
3 3-8s, 47-43, 109.20.
3¼s, 45-43, 109.28.
3¼s, 46-44, 110.11.
4s, 54-44, 114.20.
2s, 47, 105.3.
2s, 50-48, 103.18.
2½s, 52-50, 105.25.
2 3-4s, 54-51, 107.17.
3s, 55-51, 110.10.
2¼s, 53-51, 103.10.
2 7-8s, 60-55, 107.28.
2 3-4s, 59-56, 106.27.
2 3-4s, 63-58, 106.15.
2 3-4s, 65-60, 106.14.

HOME OWNERS LOAN

3s, 52-44, 107.23.

CHICAGO EGGS

Chicago, March 5 (AP)—Eggs 14,978, steady; fresh graded, extra firsts, local 16½, cars 16 3-4; firsts, local 16¼, cars 16½; current receipts 15½.

Out Our Way By Williams

Our Boarding House With Major Hoople

MARKET STARTS RECOVERY PUSH

STOCK MARKET AVERAGES
Compiled by The Associated Press

	30 Ind'ls	15 Rails	15 Ut's	60 Stocks
Net change	A.2	A.2	00.0	A.2
Tuesday	71.0	18.7	38.5	49.6
Previous day	70.8	18.5	38.5	49.4
Month ago	70.4	18.8	39.2	49.6
Year ago	74.0	22.6	39.3	52.3
1940 high	74.2	20.5	40.6	52.2
1940 low	69.9	18.5	38.5	49.2
1939 high	77.0	23.8	40.6	53.9
1939 low	58.8	15.7	33.7	41.6

60-Stock Range Since 1927:

	1937-38	1932-36	1927-29
High	75.3	72.8	157.7
Low	33.7	16.9	61.8

BY FREDERICK GARDNER

New York, March 5 (AP)—Led by steels, aircrafts and specialties, the stock market put on a recovery push today that lifted favorites fractions to more than a point, some to new highs for the year. There were scattered wider swings in so-called "thin" issues.

The upswing was attributed partly to a brisk rally in Chicago wheat futures of 2 1-8 to 3 cents a bushel, to the belief the list was due to break out of its lengthy stalemate and to somewhat more hopeful views concerning the possibility of a revival in recently stagnant business.

Shares were moderately higher throughout, but reached best levels for the day at the start of the final hour. Volume picked up a bit over lately inactive sessions, with transfers totalling 572,535 shares against 457,670 the day before.

Touching new 1940 tops were Canadian Pacific, Brooklyn-Manhattan Transit common and preferred, Crown Cork, Dow Chemical and Glenn Martin.

Favored also were Bethlehem Steel, Chrysler, Douglas Aircraft, Bendix, Allied Chemical, American Telephone, N. Y. Shipbuilding, J. C. Penney, Great Northern, Sears Roebuck, U. S. Rubber and Westinghouse.

Brooklyn-Queens Transit preferred and B-M-T preferred jumped 10 and 6½ points, respectively. It was reported "shorts" in these issues were "run in" in connection with completion of New York City's unification of its transport facilities.

United Gas Improvement slipped to a new year's low in the wake of the SEC order to report on integration plans under the utility holding company law.

N. Y. Shipbuilding was enlivened by a navy contract for two cruisers aggregating nearly $36,000,000. Sharply expanding war traffic drew attention to Canadian Pacific Railway stock.

The turn-about in steels followed reports of an upturn in the past few days in orders for heavy steel products. Renewed gossip in financial quarters anent bigger British-French warplane purchases stiffened the aviations.

Advances in the curb of as much as a point or so were posted for American Cyanamid "B," Atlas Corp. Warrants, Brewster Aero-Nautical and Pudget Sound Pulp & Timber. Turnover totalled 128,000 compared with 126,000 Monday.

DAY'S MARKETS IN BRIEF

New York, March 5 (AP)—

Stocks: Firm; steels, aircrafts lead advance.

Bonds: Higher; all group share upturn.

Foreign Exchange: Depressed; sterling at 1940 low.

Cotton: Firm; foreign and domestic support.

Sugar: Improved; Cuban buying.

Metals: Steady; export copper shaded.

Wool Tops: Easy; spot interests sell.

Chicago:

Wheat: Strong, heavy buying.

Corn: Firm.

Cattle: Steady to 25 off.

Hogs: 10-15 lower; top $5.60.

WHAT STOCK MARKET DID
New York, March 5 (AP)—

	Tues.	Mon.
Advances	364	276
Declines	168	168
Unchanged	207	204
Total issues	739	648

SKIERS ARE INJURED

Iron Mountain — Although the number of mishaps is still small compared with the record patronage, Pine mountain continues to take its toll in broken bones, sprains, bruises and other injuries, according to reports over the week-end.

Ralph DeCrecenzo, age 25, living at 405 West Hughitt street, was the principal victim yesterday, breaking both ankles in a fall on the slalom run just north of the ski tow. That stretch is considered somewhat "tricky" by even the expert skiiers.

Miss Viola Manderfeld, Chicago school teacher, and a visitor here over the week-end, received a fracture of the right leg in a fall at 4:30 Saturday afternoon. She turned one ankle under her, snapping a small bone. She was also taken to General hospital where Dr. D. R. Smith placed the broken leg in a cast.

MINNEAPOLIS GRAIN

Minneapolis, March 5 (AP)—Wheat, cash, No. 1 heavy dark northern, 1.03 3-4 to 1.04 3-4; No. 1 red durum, .91¼.

Flour, carload lots, per barrel in 98 lb. cotton sacks: Family patents, 15 higher, 6.65 to 6.85; standard patents, 10 higher, 5.35 to 5.55. Shipments 18,150.

Bran, 22.00 to 22.50.

BOSTON COPPERS

Boston, March 5 (AP)—Closing prices:

Copper Range	$5.12
North Butte	.62
Quincy Mining	1.50
Utah Metal	.50

NEW YORK STOCKS (Last Sales)

Adams Exp	
Air Reduction	49.00
Alaska Juneau	
Alleghany Corp	.75
Al Chem & Dye	176.00
Allis Ch Mfg	37.37
Am Can	115.00
Am Car & Fdy	26.75
Am & For Pow	1.50
Am International	5.37
Am Locomotive Pf	
Am P & L $6 Pf	51.37
Am P & L $5 Pf	
Am Rad & St S	9.12
Am Roll Mill	15.00
Am Smelt & R	49.37
Am Stl Fdrs	29.00
Am Tel & Tel	172.87
Am Tob B	88.00
Am Wat Wks	9.12
Am Woolen	8.25
Am Zinc L&S	7.37
Anaconda	29.62
Anacon W & C	
Andes Copper	
Arm Ill	5.75
Arm Ill Pr Pf	51.75
Arm Ill Pf	
Atch T & S F	23.25
Atl Refining	22.62
Auburn Auto	1.50
Aviation Corp	6.50
Bald Loco Ct	15.62
Balt & Ohio	5.12
Barber Asph	14.37
Barnsdall Oil	11.00
Bendix Aviat	33.50
Beth Steel	77.12
Bohn Alum & Brass	25.00
Borden Co	23.37
Borg-Warner	22.75
Briggs Mfg	20.87
Brunswick-Balke	
Budd Wheel	6.12
Burr Add Mach	11.87
Byers A. M. Co.	11.87
Callahan Z-Lead	1.50
Calumet & Hec	7.75
Campbell Wyant	14.00
Can Dry G Ale	21.50
Canad Pacific	6.12
Case (J. I.) Co	
Celanese Corp	28.87
Cerro De Pasco	37.75
Checker Cab	22.50
Ches & Ohio	39.50
Chi & N West	.25
Chi M St P & P Pf	.25
Chi Rk Is & Pac	
Chrysler Corp	85.00
Collins & Aik	
Col Fuel & Iron	
Colum G & El	5.62
Colum Carbon	95.00
Coml Invest Tr	53.75
Coml Solvents	13.25
Comwlth & South	1.00
Congoleum-Nairn	22.75
Cons Copper Min	9.37
Cons Edison	31.00
Cons Oil	7.37
Container Corp	15.62
Cont Can	45.87
Cont Motors	4.12
Corn Products	61.75
Crucible Steel	39.00
Cudahy Pack	
Curtiss-Wright	10.37
Detroit Edison	
Dome Mines	20.12
Dow Chem	160.00
Du Pont De N	184.87
Eastman Kodak	150.37
Eaton Mfg	31.87
El Auto Lite	38.75
El Power & Lt	5.37
El Storage Bat	
Erie R R	1.50
Excello	24.25
Fed Mot Truck	
Firestone T & R	
Follansbee Bros	
Freeport Sulph	34.62
Gen Elec	38.75
Gen Foods	48.00
Gen Motors	53.12
Gen Ry Signal	17.37
Gillette Saf R	6.50
Goodrich (Bf)	19.50
Goodyear T & R	23.12
Graham-Paige Mot	1.00
Granby Con Min	8.12
Granite City Stl	14.75
Grant (Wt)	34.87
Gt Nor Ir Ore Ct	13.75
Gt Northern Ry Pf	24.00
Hercules Powder	89.00
Holland Furn	31.50
Homestake Min	54.00
Houd-Hershey B	13.12
Howe Sound	
Hudson Bay M&S	23.75
Hudson Motor	5.87
Hupp Motor	.87
Illinois Central	11.12
Indian Refin	
Inland Steel	86.00
Inspirat Copper	13.50
Interlake Iron	10.25
Int Harvester	53.62
Int Hydro-Elec A	4.00
Int Nick Can	36.50
Intl Tel & Tel	3.87
Jewel Tea	
Johns-Manville	
Kan City South	
Kelsey Hayes Wh A	12.25
Kennecott Cop	37.37
Kimberly Clark	
Kresge (SS)	25.75
Kroger Grocery	29.62
Lehigh Val Coal Pf	3.37
Lib-O-F Glass	50.12
Liggett & My B	108.25
Liquid Carbonic	18.00
Loew's Inc	34.87
Loft Inc	28.62
Lone Star Cem	43.00
Loose Wil Biscuit	
Louisv & Nash	
Louisv G & E A	17.25
Mack Trucks	25.75
Magma Copper	
Marshall Field	14.37
Miami Copper	10.75
Mid Cont Pet	14.12
Midland Stl Prod	34.00
Mo-Kan-Texas	
Mo Pacific	
Montgom Ward	53.87
Motor Products	11.75
Motor Wheel	17.50
Mueller Brass	25.00
Murray Corp	7.87
Nash-Kelvinator	6.75
Nat Biscuit	24.12
Nat Cash Reg	15.00
Nat Dairy Pr	16.75
Nat Pow & Lt	7.37
Natl Steel	
NY Air Brake	
NY Central RR	16.37
No Am Aviation	24.62
North Amer Co	20.25
Northern Pacific	8.12
Ohio Oil	6.62
Otis Elevator	16.00
Otis Steel	10.87
Packard Motor	3.25
Param Pictures	7.25
Park Utah Cons Min	2.00
Parke Davis	44.00
Patino Mines	7.12
Penney (J. C.)	90.00
Penn RR	22.87
Phelps Dodge	38.75
Phillips Pet	36.75
Pillsbury Flour	
Procter & Gamble	39.00
Pub Svc NJ	40.87
Pullman	26.87
Pure Oil	8.37
Radio Corp of Am	5.75
Radio-Keith Orph	1.12
Reming-Rand	10.00
Reo Motor Car	1.62
Repub Steel	21.12
Reynolds Spring	7.37
Reynolds Tob	
Reynolds Tob B	41.00
St. Joseph Lead	38.75
Schulte Ret Stores	.25
Schulte Ret Stores Pf	5.37
Sears Roebuck	83.50
Shell Union Oil	11.25
Simmons Co	22.00
Skelly Oil	
Socony-Vacuum	11.25
Sou Cal Edison	29.75
Southern Pacific	12.87
Southern Ry	16.75
Southern Ry Pf	28.75
Sparks Withington	2.12
Sperry Corp	44.25
Stand Brands	7.00
Stand Gas & El	1.62
Stand Oil Cal	24.00
Stand Oil Ind	26.00
Stand Oil NJ	43.37
Stewart-Warn	8.12
Studebaker Corp	11.75
Sutherland Pap	33.75
Swift & Co	22.87
Texas Corp	44.50
Texas Gulf Sulph	34.00
Tex Pac C & O	
Tex Pac L Trust	5.75
The Fair	
Tidewater A Oil	10.25
Timken Det Axle	28.00
Tim'n Roll B	49.00
Transamerica	5.37
Union Carbide	84.50
Union Oil Cal	16.12
Union Pacific	93.25
United Aircraft	47.50
United Corp	2.00
Unit Fruit	77.50
United Gas Imp	12.12
US Indus Alco	21.50
US Rubber	35.87
US Smelt R & M	61.12
US Steel	58.62
US Steel Pf	117.00
Vanadium Corp	34.12
Wabash Ry	1.00
Walworth Co	5.87
Warner Bros Pict	3.75
West Union Tel	24.37
Westingh Air Br	24.62
West El & Mfg	113.50
White Motor	11.75
Woolworth (F W)	40.12
Worthington P&M	18.75
Wright Aero	
Yellow Tr & Coach	17.37
Young Spg & W	10.50
Youngst Sh & T	41.50
Total Sales Today	572,535

NEW YORK CURB (Closing Quotations)

Ainsworth	
Alum Co Am	160.00
Am & Fgn P War	
Am Gas & El	34.00
Am Light & I	14.87
Am Super Pow	.37
Am Super Pow 1 pf	64.00
Appal El P pf	113.50
Ark Nat Gas A	2.00
Asso G & El A	
Baldwin Rub	
Bliss (E W)	
Brown F & W	4.50
Buf N & E P pf	20.75
Can Marconi	1.00
Carib Syn	
Cen St El	
Cities Service	4.12
Commonw. & So War	.06
Davenp Hos	
East Gas & F	
El Bond & Sh	6.00
El Bond & Sh pf	63.25
Emp G & F 8 Pc pf	
Empire Pow	
Fairchild Av	10.75
Ford M Can A	16.62
Ford M Can B	
Ford M Fran	
Ford Mot Ltd	3.12
Grand Rap V	
Gulf Oil	34.50
Hall Lamp	9.00
Hecla Min	6.75
Humble Oil	58.25
Imp Oil Ltd	11.25
Inter Prod	4.62
Inter Util B	
Lehigh C & N	
Lit Bros	1.25
Lone Star Gas	9.75
Nat Trans	
Newmont Min	
Niag Hud Pow	5.00
Niag Hud A War	.06
Niles-Bem-P	
Nippising Mns	1.00
Nor Am Ut Sec	
Nor St Pw A	11.50
Pennroad	1.87
Shattuck Denn	6.12
St Oil Ky	20.50
St Oil Ohio	
St Pow & Lt	.37
Texon Oil & L	
Unit Gas	1.37
Unit Lt & Pow A	.81
Unit Lt & P pf	35.00
Unit Verde Ext	
Utility & Ind	.25
Woodley Pet	4.87
Aviation & Tran	3.75
Eagle Pich Ld	11.00
Tot stock sales	128,000
Tot stock sales yr ago	125,870
Tot bond sales	$1,200,000
Tot bond sales yr ago	$1,831,000

CHICAGO PRICES

CHICAGO LARD

Chicago, March 5 (AP)—Lard, tierces, 6.17; loose, 5.35; bellies, 5.12.

CHICAGO BUTTER

Chicago, March 5 (AP)—The butter market today was about steady.

Fresh: 93 score, 28 3-4; 92, 28¼ inside; 91, 28¼; 90, 28¼ outside; 89, 28.

Centralized carlots: Both 90 and 89 score 28¼.

CHICAGO POTATOES

Chicago, March 5 (AP)—Potatoes 103, on track 297, total U. S. shipments 805; old stock firm, supplies moderate, demand light; sacked per cwt. Idaho russet Burbanks, U. S. No. 1, very few sales, 1.90 to 1.95; U. S. No. 2, few sales, 1.47½ to 1.50; Colorado Red McClures, U. S. No. 1, 1.75; Nebraska bliss triumphs, U. S. No. 1, washed, 2.25 to 2.45, fair quality, 2.00; Minnesota and North Dakota Red river valley section cobblers, 80 or more percent U. S. No. 1, 1.30 to 1.40; bliss triumphs, 75 to 90 percent U. S. No. 1, few sales, 1.15 to 1.30; early Ohios, 75 percent U. S. No. 1, 1.15; Wisconsin round whites, unclassified, 1.15; Katahdins, U. S. No. 1, brushed, 1.50. New stock steady, supplies moderate, demand light; street sales Florida bliss triumphs, U. S. No. 1, washed, bushel crates, 2.00 to 2.20, U. S. No. 1, size B, 2.00 to 2.10.

CHICAGO GRAIN

Chicago, March 5 (AP)—Dollar wheat came back to all deliveries today on the strength of uncertain weather conditions, disturbed European politics and reports of abandoned acreage in Oklahoma.

Prices ran up as much as 3½ cents in the last hour. The first half of the session was dull and featureless. Prices had an easy trend in first trades, but orders to buy at levels just below the market soon brought a semblance of strength. Later, the buying rush uncovered numerous orders to purchase and stop losses.

Adding incentive to the late upswing was news that clear weather prevailed over the southwest where rains are needed to develop the crop. Reports said acreage was being abandoned in Oklahoma because of the lack of moisture. Traders harkened to European advices that Great Britain and Italy were disputing over German coal exports.

Caution and profit taking halted the advance and some recession was noted at the finish. Private crop estimates are to be released tomorrow morning. They will furnish the first indication of how wheat weathered the winter since the December 1, 1939, estimates.

At the close, May wheat was 2 7-8 to 3 cents above yesterday's close at 1.03½ to 1.03¾, and July 1.00 3-4 to 1.00 5-8. Corn finished ½ to 3-4 higher, May 56 7-8 to 56 3-4, July 57¼ to 57 3-8, oats unchanged to ¼ up, soy beans 1 1-8 to 1¼ higher, rye 1¼ to 1 3-8 up, and lard unchanged.

CHICAGO LIVESTOCK

Chicago, March 5 (AP)—Salable hogs 17,000; total 24,000; opened slow; closed fairly active; generally 10 to 15 lower than Monday's average; top 5.60; bulk good and choice 180 to 240 lbs. 5.25 to 5.55; 240 to 270 lbs. 5.05 to 5.40; most 270 to 320 lbs. 4.85 to 5.15; extreme weights around 4.75; good 400 to 550 lb. packing sows 4.15 to 4.50; lighter weights 4.60 to 4.75; shippers took 2,000; estimated holdover 1,000.

Salable cattle 9,000; salable calves 1,200; rank and file medium to good grade steers scaling 1,100 lbs. upward fully 25 lower; comparable yearlings steady to 25 off; weighty steers showing most decline; strictly good and choice steers and yearlings all weights steady; top 12.00; few Texas calf club yearlings 12.50; most cattle selling at 11.25 upward steady; 1,244 and 1,342 lb. Colorados at 11.25; numerous loads weighty in-between grade steers 8.75 to 10.00; common and medium grades mostly 7.50 to 8.75; heifers steady, best 9.75, few head 10.00; cows scarce and steady, good to choice fed cows 7.00 and 7.25; bulk fat cows 5.75 to 6.50; cutters 4.85 to 5.25; canners 4.00 to 4.75; bulls fully steady with weighty sausage offerings up to 7.35; light vealers 25 or more lower than week; practical top 11.50, very few 12.00; stock cattle scarce in fresh receipts, demand fairly broad for all grades light steers, stock cows and heifers.

Salable sheep 8,000; total 9,000; fat wooled lambs 15 to 25 lower; shorn lambs and fat sheep around steady; best fed range lambs 10.40; bulk handyweights 10.25 to 10.40, few around 10.00; big weights 9.75; native lambs scarce; best freshly shorn fat lambs 8.75; fall shorn 9.25; handyweight fed western ewes 6.00; others 5.75.

VOLUME MOVES UP WITH PRICES

BOND MARKET AVERAGES
Compiled by The Associated Press

	20 Rails	10 Ind'ls	10 Ut's	10 Foreign
Net change	A.3	A.1	00.0	A.1
Tuesday	57.1	102.2	96.3	50.8
Previous day	56.8	102.1	96.3	50.7
Month ago	57.8	102.2	96.4	51.1
Year ago	63.0	100.3	95.5	62.8
1940 high	59.9	102.6	96.8	51.6
1940 low	56.7	101.9	96.1	49.9
1939 high	64.9	102.0	97.5	64.0
1939 low	53.4	95.8	90.4	41.7

10 Low Yield Bonds

Tuesday	111.7
Previous day	111.7
Month ago	112.5
Year ago	111.4
1940 high	112.6
1940 low	111.5
1939 high	112.6
1939 low	103.6

New York, March 5 (AP)—Bond prices and volume gained simultaneously today as traders operated at their swiftest pace in two weeks.

Values in virtually all sections of the list were benefitted, with U. S. governments, rails and industrials the star performers.

Transactions totalled $5,984,300, face value, compared with $4,286,650 yesterday.

The impetus behind the rise in federal issues was the treasury announcement it contemplates no new bond issues to raise new money. Some treasuries gained around half a point.

Among the corporates, the chief risers included Delaware & Hudson refunding 4s, International Telephone 5s, Illinois Central 5s, Nickel Plate 4½s, Southern Railway 4s, Porto Rico American Tobacco 6s and Manhattan Railway 4s.

Rising isisues among the foreign government dollar loans included those of Australia, Canada, Germany, France, Norway, Belgium and Uruguay. Italian securities slipped.

BEHIND THE SCENES

By Bruce Catton

Washington—Unless there is a big change this spring, no candidate will go to the Republican nation convention with enough delegates in his pocket to take charge.

It looks now as if a huge proportion of the delegates—perhaps even a majority—will be uninstructed.

This is entirely to the liking of most of the national committeemen. They are hopeful about next fall but not cocky. They think they can win if they pick the best man, but they don't think it is one of those years when "you could elect a Chinaman."

By convention time there will have been enough primary contests to give a fair line on the vote-getting qualities of the leading candidates. This one may have queered himself by some blunder; that one may have hit upon a popular note. No one will be 'way out in front.

So, come convention time, the delegates can go over the whole list and figure out which man is most likely to lead the party to victory.

• • •

ROAD OPEN TODAY FOR DARK HORSES

That, at any rate, is the picture obtained by talks with the committeemen as they gathered for their Washington meeting.

The picture can change. Senator Taft might conceivably change it.

His campaign is well financed and smartly directed, and he is quietly picking up considerable numbers of southern delegates. He might get up enough speed to upset all present calculations. Mr. Dewey might, by demonstrating that his name is powerful at the polls.

As of today, that is how it looks. It is a situation full of appealing possibilities for dark horses.

• • •

GANNETT CAMPAIGNS ENTERS NO PRIMARIES

That explains the tactics being followed by Frank Gannett, the New York publisher.

Mr. Gannett is going to end up a major speaking tour in Los Angeles. He is in close touch with politicians and rank-and-file voters all across the country. Jim Wadsworth, one of the shrewdest of congressmen, is working with him.

Yet Mr. Gannett is entering no primary contests and seeking no pledges. His entire effort is based on the belief that the nominee will finally be chosen by a convention which is perfectly free to go in any direction it pleases.

That also explains why the stock of Governor Bricker of Ohio is still on the up grade.

Governor Bricker has bowed himself out of the race, and will go to the convention as a Taft supporter. But if the three leaders—Taft, Dewey and Vandenberg—get deadlocked, Governor Bricker will have enough good friends at the convention to start a formidable move in his favor.

• • •

HOOVER STILL IN THE RUNNING

Don't forget that the situation offers a fine chance for ex-President Hoover.

A number of the committeemen I talked with feel that the course of events may yet make Mr. Hoover the logical choice. The excellent publicity he is getting in the present Finnish relief campaign is by no means lost on them.

• • •

Like the Democrats a fortnight before, the Republicans came to Washington full of questions. The Democrats all wanted to know: is he going to run again?

The Republicans were seeking information on the different candidates in their own party, agreeing that no one is very far out in front right now and asking—not "Will he run?" but "Who is he?"

FOREIGN EXCHANGE

New York, March 5 (AP)—Foreign exchange closing rates (Great Britain in dollars, others in cents):

Canada: Official Canadian control board buying rate for U. S. dollars 110.00, selling rate 111.00. Open market rates, Montreal in New York 85.62½, New York in Montreal 116.62½.

Europe: Great Britain, demand 3.89 5-8; cables 3.90 3-8, 60-day bills 3.87 7-8, 90-day bills 3.86½. Belgium 16.91, Denmark, 19.33, Finland 1.65n, France 2.21¼, Germany 40.20 (benevolent 16.90), Greece .72½., Hungary 17.65n, Italy 5.05, Netherlands 53.15, Norway 22.73, Portugal 3.66, Rumania .55n, Sweden 23.83, Switzerland 22.43, Yugoslavia 2.35n.

Latin America: Argentina official 29.77, free 23.59; Brizal official 6.05, free 5.10; Mexico 16.75n.

Far East: Japan 23.49, Hongkong 24.22, Shanghai 6.85.

(Rates in spot cables unless otherwise indicated. N—Nominal.)

GOVERNMENT BONDS

New York, March 5 (AP)—Closing prices:

TREASURY

3 3-8s, 43-41, March, 103.24.
3 3-8s, 47-43, 109.20.
3¼s, 45-43, 109.28.
3¼s, 46-44, 110.11.
4s, 54-44, 114.20.
2s, 47, 105.3.
2s, 50-48, 103.18.
2½s, 52-50, 105.25.
2 3-4s, 54-51, 107.17.
3s, 55-51, 110.10.
2¼s, 53-51, 103.10.
2 7-8s, 60-55, 107.28.
2 3-4s, 59-56, 106.27.
2 3-4s, 63-58, 106.15.
2 3-4s, 65-60, 106.14.

HOME OWNERS LOAN

3s, 52-44, 107.23.

CHICAGO EGGS

Chicago, March 5 (AP)—Eggs 14,978, steady; fresh graded, extra firsts, local 16½, cars 16 3-4; firsts, local 16¼, cars 16½; current receipts 15½.

BIRD OF PREY

HORIZONTAL

1 Pictured king of birds.
5 It belongs to the genus ——.
10 Color.
11 To vex.
12 Queerer.
14 Auricles of the ear.
16 Bone.
17 Paid publicity
18 Senior.
19 Doctor.
20 Point.
21 Meadow.
23 Southeast.
25 To publish.
27 Wind.
29 Coalition.
31 To consume.
33 Digit of the hand.
35 Corded fabric.
36 To exhilarate.
39 Nothing.
40 Northwest.
41 Commonplace.
43 Musical note.
44 Yellow bird.
45 One who cheats.
46 Member of Parliament.
48 Extent.
51 Over.
52 Death notices.
54 It is noted for its keenness of ——.
56 Shawl blanket.
58 Kind of sail.
59 It nests in ——.

Answer to Previous Puzzle

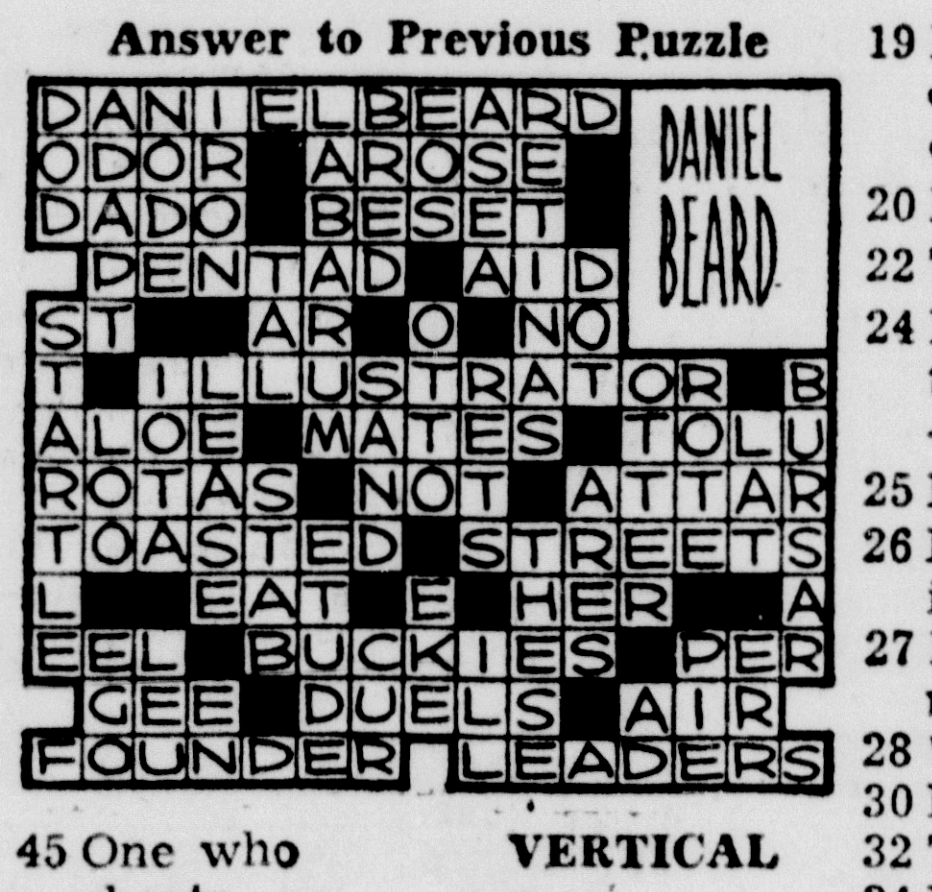

VERTICAL

1 Self.
2 Fervor.
3 Roves idly.
4 Lixivium.
5 To dismay.
6 Footed vase.
7 Electrified particles.
8 Prevaricators.
9 Beer.
13 Pertaining to a retina.
15 Prefigured.
19 It is a —— or active by day bird.
20 In behalf of.
22 Tree.
24 It is used as the American —— (pl.).
25 Fowl disease.
26 Price of instruction.
27 Hatters' mallets.
28 Wine cask.
30 Modern.
32 To strike.
34 Russian village.
37 Part of lock.
38 Wild goat.
41 Balance.
42 To block up.
44 To leave out.
47 Tanning pod.
49 Bugle plant.
50 Cravat.
52 Native metal.
53 Starting place in golf.
55 Upon.
57 Each.

● SERIAL STORY

$15 A WEEK

BY LOUISE HOLMES

COPYRIGHT, 1940, NEA SERVICE, INC.

CAST OF CHARACTERS

ANN BROWN—orphan daughter of a gambler, alone in an unfriendly city.

PAUL HAYDEN—stock room boy with ambition.

STEVE CLAYBOURNE—wealthy playboy.

CLARA BROOKS — dime store counter girl.

IRENE TEMPLE — society debutante.

Yesterday: Clara wants to get married, wishes she could find a man like Paul Hayden. She is amazed when Ann tells her of their movie date. Paul calls and the day is bright. Mrs. Pringle warns Ann not to marry a man who will pull her down to his level. Ann is determined to find her own way to happiness.

CHAPTER XII

Paul called for Ann at 7. He looked extremely well dressed for a stock man at the 10-cent store. There was a definite air about him. His manner of greeting Ann and acknowledging her introduction to Neddy and Teddy was poised and self-confident. The twins immediately turned on their charms. Clara was arch and coy. The avalanche of attention left Paul unruffled.

Leaving the apartment, they met Florabelle. Dressed entirely in black, she gave the impression of smart sophistication. Ann presented Paul to her and her disdainful eyes changed miraculously. As they went together down the stairs, she made a few throaty comments. At the curb she stepped into a cab. Ann vaguely realized that a man sat in the cab. He did not get out.

"Smooth number," Paul remarked.

They had a blue plate special at the Toddle Shop and went on to the theater. The picture was clever and humorous. Afterward, they sat for an hour in a booth at the drug store. It took that long to really get acquainted.

• • •

Paul began the conversation by saying, "Tell me about you, Ann. You're different. How do you happen to be living in a rooming house with Clara and What's-Her-Name and the two jitterbugs?"

"Where shall I begin?" Ann asked, enchanted with the pleasantness of sitting in a booth with Paul Hayden.

"Begin just anywhere—work forward and back."

"Well—I lived with my mother and father until a year ago when they were killed in a fire—"

He made a little sound of sympathy in his throat.

"There was no money and I had to work. I've always been able to sew. I made a dress for mother when I was 10. It was funny." She paused to laugh. "I put in my name at an agency and got a job with Mrs. Pringle. I've been terribly lonely—"

She looked down, describing little circles on the table with a straw. In a little rush she continued. "I guess the loneliness made me desperate—I guess that's why I answered a newspaper personal and went to the public library with a gardenia—" She stopped, her eyes begging him to understand. Suddenly they were both laughing.

"Refined gentleman—that sort of thing," he chuckled.

"Un-hm-m—the personal was signed 'Lonely.' I think that's why I answered it. When I saw you wearing a gardenia—you can't blame me for making a mistake—"

Again he laughed. "Gardenias to the right of you—gardenias to the left of you—"

"Wasn't it crazy?" She sobered. "You weren't very nice to me."

"I should have known that you weren't the regular run—"

"What do you mean—the regular run?"

"Well—I'd been approached before in the foyer of the library. It seems to be something of a Gretna Green."

'And you had to be cautious—"

"That's about what it amounts to. Honestly, Ann, in spite of your convictions to the contrary I'm not conceited. Heaven knows I'm nothing to look at and Heaven also knows that I have nothing to offer a girl." He pounded the table softly with his fist. "I don't know what's the matter with the girls in this town."

"You said it the other night. They want to get married."

"That's it—and they don't care what they marry. What's the big idea? Have you been able to figure it out?"

"Not exactly. I tried to sound Clara out last night. It's something like this. The girls we know, the 10-cent store and bargain basement and elevator girls, the cashiers and waitresses, all those within the limits of a certain income, seem to live by a set rule."

"Yes," he said, watching her interestedly.

"They go to school as long as the law demands. They get a job, any job. They marry and keep on at the job. They have no ambition to better themselves, they ask for no pity. That's the thing that astounds me, they are perfectly satisfied." She spoke as if she were not one of the girls under discussion, or he one of the underpaid men.

"It must be fine to be satisfied," he mused. "It would save such a lot of wear and tear on the old nervous system."

"In a way I admire them," she went on thoughtfully. "Us, I suppose I should say. We are a thin layer just under the middle class. We are hard working, we are not dependent on any kind of charity. We make our little way and carry our own loads. It's something, isn't it?"

He nodded. "But not enough."

• • •

"Tell me your ambitions, Paul."

"I went to college," he told her. "Dad took out an insurance policy when I was born for my college education. No one knows what he and Mother went without to keep the policy going. He's a carpenter, my dad, and work has been scarce for many a year. I graduated on the last $10 bill. I got a job as stock man in the 10-cent store. After a while I'll be in charge of the stock room at $20 or $22—eventually I may get on the floor—buyer—what else is there for me to do?"

"With a college education—" she began.

"Ann, college graduates are filling gas tanks—it's as common to have a diploma as it is to have your tonsils out. I may just as well discount my larnin'." He laughed on a note of bitterness.

"I don't feel that way," she argued. "I think everything we know is just so much to the good. My education was sketchy enough, goodness knows. I finally got through high school by fits and starts. But I learned other things. My father was a great student of human psychology, that's how he made what he laughingly called his living."

"A professor?"

"Perish the thought. He was a gambler and a gambler must know how to outsmart the other fellow. He taught me French and a little music. I know how to dance and skate and ride and ski. I also play an elegant game of poker." She laughed at her accomplishments.

"You're a strange girl." Not once did he take his eyes from her vividly lovely face. When she said nothing, he continued. "Can we be friends, Ann?"

"I think so. I need friends."

"Without sentiment?"

"I'm no more anxious to lose my head, and at the same time my perspective, than you are," she told him.

"I'll be honest with you," he said. "Marriage is not my goal. It may work into my scheme sometime, but not now. I'm smart enough to know that people can fall in love and, for that reason, I've shied clear of girls. I've got to get somewhere in this old world and I've got to be free—"

She interrupted gravely. "I want to be free too, Paul."

He held out his hand. "Friends," he said.

"Always," she answered.

• • •

Ann gradually made changes in Clara's apartment. She suggested that the artificial flowers be put away safely for another winter, she rearranged the kitchen and made slip covers for the old chairs. Little by little, it became a room of shabby charm. Ann's appetite returned, the miserable dream was a thing of the past, as was the loneliness.

It was Friday night of the second week since Ann had moved in with Clara that Florabelle swayed across the hall. Florabelle never seemed to walk. She glided or undulated or swayed or trailed her diaphanous garments.

"Ann," she said, "how would you like to go on a party tomorrow night?"

(To Be Continued)

Out Our Way By Williams

Our Boarding House With Major Hoople

KEN L. GUNDERMAN MANAGER

MANISTIQUE

PHONE 155 DAILY PRESS BLDG. 111 Cedar Street

COUNCIL BIDS FOR HOSPITAL

Federal Construction Is Recommended by Pres. Roosevelt

The Manistique city council Monday evening joined hands with the county board of supervisors in soliciting federal support for the construction of a federal hospital at Manistique.

The board of supervisors recently adopted a resolution requesting that if a federal hospital construction program is established, one of the hospital projects be assigned to Manistique.

The resolution passed by the council Monday evening at a special meeting follows:

WHEREAS President Roosevelt has presented to the Congress a message recommending an appropriation of between seven and one-half and ten million dollars for small public hospital construction where such facilities are now non-

WHEREAS the County of Schoolcraft is now receiving substantial appropriations for a comprehensive program of public health service including maternal and infant hygiene, in which the U. S. Public Health Service, the Children's Bureau of the Department of Labor, the Michigan Department of Health, the County of Schoolcraft, the City of Manistique and the Children's Fund of Michigan all participate in the expense of the program and

WHEREAS the County of Schoolcraft is the first county in this state where medical fees for the care of expectant mothers and the cost of hospitalization of those cases needing hospitalization is being incorporated in a public health program and

WHEREAS this program was installed in the County of Schoolcraft because of the high maternal and infant mortality and the heavy relief load, therefore

BE IT RESOLVED by the City Council of the City of Manistique that the President's Hospital Program be endorsed and that every effort possible be made to procure for Schoolcraft County one of these Federal Hospitals and

BE IT FURTHER RESOLVED that a copy of this resolution be sent to Senator Arthur H. Vandenberg, Senator Prentis M. Brown, Representative Fred Bradley, Surgeon General Parran of the U. S. Public Health Service, Dr. Edwin Daly, Director of the Children's Bureau of the Department of Labor, Dr. Allen Noyer, Commissioner of the Michigan Department of Health and Dr. Bernard Carey, Director of the Children's Fund of Michigan, together with a communication soliciting their aid and support in our behelf.

I hereby certify that the foregoing Resolution was adopted by unanimous vote of the City Council, City of Manistique, Schoolcraft County, Michigan at a regular meeting thereof held on Monday, March 4th, 1940 at 7:30 o'clock P. M. and is a part of the official records of that body.

L. B. Chittenden
City Clerk

"Leap Year Twins" Born In Manistique

Births outnumbered deaths by a margin of 17 to 5 in the City of Manistique for the month of February, records of the city clerk reveal. Of the 17 births, 9 were boys and 8 were girls.

Three 'leap year babies' were born in the city on Feb. 29, including a set of twins born to Mr. and Mrs. Ike Cole, of Germfask, at the Shaw hospital.

The first 'leap year' baby born here was Howard Wayne Patz, son of Mr. and Mrs. Harvey Patz, of Manistique, who was born at 2 a. m. Feb. 29, at the hospital.

The Cole twins arrived in the evening, Geraldine Jane at 7 o'clock, and her brother, Gerald Gene, at 7:18. Their next birthday will be Feb. 29, 1944.

Interesting news! See Classified Page.

CARD OF THANKS

To my many friends who offered any expression of sympathy during my recent illness I am grateful.

These memories will always be cherished.

Mrs. John F. Dee

CEDAR THEATRE
Today and Thursday
Matinee Today, 2:30
Evening, 7:00-9:00
DOUBLE FEATURE NO. 1
"Danger on Wheels"
Richard Arlen and Andy Devine
NO. 2
"Framed"
ALSO NEWS

Briefly Told

Intermediate Choir—The intermediate choir of the Zion Lutheran church will meet Thursday evening at seven o'clock in the church.

Luther League—The Zion Luther League will meet Thursday evening at eight o'clock. A fine program has been arranged and all members are urged to attend.

Lincoln PTA—There will be a regular meeting of the Lincoln Parent Teacher Association Thursday afternoon at 3:30 o'clock. Miss Angeline Magnino will be in charge of the program. All members are requested to be present.

Young People—The Presbyterian Young People will meet this evening in the church parlors for a devotional meeting followed by a business meeting.

St. Alban's Guild — There will be a meeting of the St. Alban's Guild this afternoon at the home of Mrs. Peter Babladelis. All members are urged to attend.

Woodmen's Circle—The Woodmen's Circle Tea will be held Thursday afternoon at the home of Mrs. Hesselbloom, S. Houghton ave. Pot luck lunch will be furnished by the members. Members and friends are invited.

Capter Meeting — A regular meeting of Manistique Chapter No. 127 R. A. M. will be held today. Agner Dehlin, H. P., announces that the short business meeting will be followed by cards and refreshments. All members are urged to be present.

Card Party—The Odd Fellow lodge will sponsor a card party and dance this evening in the I. O. O. F. hall. The public is cordially invited. Refreshments will be served.

Golden Star Lodge—There will be a regular meeting of the Golden Star lodge Thursday evening at the Legion cottage. All members are urged to attend.

Wednesday Circle—The Wednesday Circle will meet this afternoon at the home of Mrs. Cecil Johnson. All members are urged to attend.

B. Y. P. U.—The Baptist Young Peoples Union will meet this evening at the parsonage for an hour of study. Bring your Bibles. All young people are urged to attend.

Workers Alliance—The Workers Alliance will hold the regular meeting this evening at the Labor hall.

OIL STATIONS CHANGE HANDS

Sandberg Property Sold to Lawrence Hambeau, Fred Hinkson

Announcement was made yesterday that Fred Hinkson and Lawrence Hambeau, of Manistique, have purchased the gasoline stations located on Deer street and operated for a number of years by Adolf Sandberg under the name of the City Fuel and Oil company.

Both Mr. Hinkson and Mr. Hambeau have been associated in the gasoline and oil business for the past 20 years, in the employe of the Standard Oil Co.

The deal included the purchase of the physical properties of the two service stations as well as the established business.

The partnership will operate a gasoline distributing company. The station at the intersection of Deer street and Chippewa avenue has been leased to Roy Briggs, and the partnership will continue to operate the other Deer street station.

Truck Tires Burn As One Goes Flat

Two truck tires on a truck owned by T. R. Brawley were burned by fire 9 miles east of Manistique Monday morning but the fire was brought under control before it could spread to other parts of the car.

The fire started when one tire in a dual wheel set went flat. The fire broke out shortly after the truck driver stopped the car and left for Whitedale for a replacement.

Ted Monroe, of Manistique, noticed the fire when he approached the parked car and had the fire under control with snow when the fire department truck arrived.

To Rent or Sell use the Classified columns.

CARD OF THANKS

We wish to take this means of expressing our heartfelt gratitude to our many kind friends who aided us at the time of our recent bereavement, the death of our son and brother, Lawrence Heinz.

We are especially grateful to the pallbearers, the Boy Scouts, those who donated the use of their cars, those who sent floral or spiritual offerings and all others who aided in any way. We shall always be grateful.

Mr. and Mrs. Frank Heinz and Family.

DISABLED TUG REACHES PORT

Fishboat 'Drummond' on Lake Michigan for Three Days

The fish tug Drummond limped into the Manistique harbor Monday evening with a damaged rudder after spending three days on Lake Michigan.

The coast guard cutter Nansemond, of Two Rivers, searched for the tug Monday but docked at the local harbor late Monday, reporting it was unable to locate the Drummond. The tug came into port here later.

Members of the crew, which included Glenn and Harry Hughson, of Manistique, reported that they improvised a makeship rudder in order to steer the tug into port here.

It was feared that the fishtug had been caught in ice floes, and coast guardsmen were asked to come to the assistance of the boat.

The tug, which operates from Drummond Island during the summer, has been using the local harbor for its base during this winter. The vessel is owned by Drummond Island fishermen, and three members of the crew are from the island.

Rapid River

Mrs. Eva Holmgren was the honored guest at a party arranged by her relatives at her home, Wednesday, February 28, commemorating her 58th birthday. A delightful supper was served at five o'clock. The table was prettily decorated, a large birthday cake beautifully decorated in white and made by Mrs. John Lind was the center piece. A purse of money was presented to Mrs. Holmgren. Guests present were: Mr. and Mrs. Ed Johnson, Mr. and Mrs. Herbert Olson and daughter Miriam, Mr. and Mrs. Ole Wickstrom and baby Paul, Mr. and Mrs. Curtis Christiansen and daughter Maureen, Mrs. Kate Johnson, Mrs. Gus Roberts, Mr. and Mrs. John Lind and family, and Carlyle and Kathleen Holmgren.

A. & J. Bridge Club

The A. & J. Bridge club was entertained Thursday afternoon by Miss George Anderson. Prizes were won, first, by Mrs. Cronjie Johnson, second, by Mrs. Allen Johnson, third, by Mrs. Harry Johnson and the 80 honor by Miss Oren Papineau.

Esther Society Meet

The Esther Society of Calvary Lutheran church will meet Thursday afternoon in the church parlor. Mrs. Ole Wickstrom will be the hostess.

St. Martin's Aid

The Ladies Aid society of St. Martin's Lutheran church will hold their regular monthly meeting Thursday, March 7th at the home of Mrs. Eli Schram. Mrs. Schram will be the hostess.

Sadies' Inn Sold

A deal was this week consummated by which Mr. and Mrs. Henry Vietzke purchased the property known as Sadies' Inn at the Whitefish corner. They will take possession as soon as the transfer of license is completed. Mr. and Mrs. Henry Vietzke are residents of Rapid River. Mrs. Vietzke has been employed at Sadies' Inn both at Rapid River and Whitefish for the past five years. The best wishes of the community are extended to them. Mr. and Mrs. Minor have as yet not decided what their next move will be.

Dr. Tonney and Mrs. Dorothy Boyle, R. N., were at the local school Thursday giving "shots" for tuberculosis, and diptheria, also vaccinnation against small pox. The greater number of the small pox and diptheria tests were taken in the grades.

Friday, Supt. W. C. Cameron taught the North Delta school, Josie Vietzke the Laviolette school and Julie Laviolette the second grade room in town while the regular teachers were in attendance at a county reading course.

Albert Proehl, who has been a patient at St. Francis hospital for the past several weeks, is much improved in health and is expected home Sunday. Allen Johnson and Mrs. R. Christiansen, who submitted to operations two weeks ago, are also expected home Sunday.

Mr. and Mrs. Leslie Doty have moved their household goods into the Congregaiotnal parsonage and will be located there till the Caswel apartment house, which was badly damaged by fire February 24, is repaired. The Lawrence Hays family are temporarily at the Ernest Laviolette home and the Leslie Parcels' are occupying one of the apartments which was not damaged.

Mrs. James Kennedy, Mrs. Eva Pfiefer and daughter Marion, Mrs. George Shorey shopped in Gladstone Monday.

Ladies Aid

The Ladies Aid society of the Congregational church will meet Wednesday afternoon in their aid rooms. Mrs. W. C. Cameron and Mrs. L. E. Scott will be the hostesses.

A large crew of WPA men are working on the Pineau road. The widening of the road and ditching is about completed as far as the Pineau farm. This project work will continue beyond the Pineau farm to what is known as the old Capt. Walker farm; from there it will connect with the Fuhriman road. It is expected about 165 men will be employed on the project. The Ames road, between Masonville and Brampton townships which was considerably widened and also ditched during the winter is now finished.

The George Elliot Ice company have finished cutting and hauling ice. They had their own ice houses filled several weeks ago and hauling for persons wishing to put up their own ice. They report the ice of a good depth and quality this winter.

Personals

Mr. and Mrs. John O. Johnson and son Wendel, Mr. and Mrs. Woodrow Johnson and baby and Mrs. George Anderson and son Jr. motored to Munising Sunday and spent the day at the Oscar Olson home.

Mr. and Mrs. Sam Minor transacted business in Escanaba Wednesday.

Mrs. George Anderson spent Friday at Maplewood with her mother, Mrs. John O. Johnson.

Tony Widmere, Bill Wilson and Ruth Wilson visited Thursday evening at the Sam Minor home.

Mr. and Mrs. James Prestige of Pipton, Missouri, arrived Monday for a week's visit with Mrs. Prestige's parents, Mr. and Mrs. Ray LaBumbard. They will leave Sunday for a visit with relatives at Ellegan and Detroit before returning to their home.

George Ames is confined to his home with an attack of flu.

Mrs. Exilda Boyer is ill at the home of her daughter, Mrs. Eli Trotter.

City Briefs

Mr. and Mrs. Reuben Nelson and son, Wilfred Nelson of Rapid River spent the weekend at the home of Mrs. Nelson's parents, Mr. and Mrs. Otto Sandstrom, 145 S. Second street. Mrs. Nelson will remain here for a few days due to the illness of her mother.

Mrs. John Dee has returned from Green Bay where she has been a patient at the Bellin Memorial hospital. She will return to the hospital in two weeks.

Leslie Graham, Sr., of Lansing, spent the weekend here at his home.

Miss Beatrice Oliver, of Milwaukee, spent the weekend with her mother, Mrs. Bert Zucca, and other friends and relatives.

Mrs. Arvid Erickson and Mrs. Mary Erickson, of Detroit, are spending a few days at the home of the formers parents, Mr. and Mrs. John Lofgren, N. Houghton.

John F. Dee left Monday for Lansing.

Mrs. L. B. Hackett, of Brooklyn, Michigan, arrived Monday for a few days visit here with her mother, Mrs. A. H. Winn, 212 So. Maple ave.

Barkers Will Play Rapid River Quint

Barkers, city league champs, will play the Rapid River Merchants Wednesday night at 8:00 o'clock at the old gym.

Barkers will be seeking their 14th win of the season when they clash with the fast and rangy Merchants.

A return game will be played at Rapid River on Sunday at 2:30 o'clock.

Grand Marais

Give Movie

Grand Marais, Mich. — The 16mm projector which has been furnished the local United States Coast Guard Station was put into use for the first time Saturday evening for the pleasure of the personnel and invited guests.

The first film was an educational picture of a trip into the Yukon, and was very interesting. The second film was of scenes around Duluth, Minnesota, taken in color film which was very fine also. Other films shown were "Our Gang", "Tom Mix", and Popeye". The movie was shown in the basement of the new Coast Guard building.

Father Passes

The father of Mrs. James Vaudreiul passed away at Felch near Iron Mountain Friday. Although he had been ill for some time, death was unexpected because of his improvement. Mr. and Mrs. Vaudrieul left Saturday to attend the funeral.

Briefs

R. W. Campbell and daughter Grace have returned from a trip to Lansing.

Mrs. William LaCombe and infant daughter is visiting relatives in Seney.

Albert Grasser and Leo Doucette of Manistique were visitors in town Friday.

E. E. Pugh was a business caller in Seney Thursday.

John Strom of Escanaba is spending a few days with his parents.

Argie Masse visited Marion Boonenberg several days last week in Seney.

Mr. and Mrs. Howard Mann have returned from a ten day visit with relatives in Wisconsin.

Mr. Stephens of Houghton was a business caller in town last week.

Milton Touzel Sr. was a caller in Munising Saturday.

Keith Annear of Rexton was a visitor at the Thomas residence Saturdfay and Sunday.

A. S. Tulloch returned home last week after being away on business for some time.

TOM BOLGER MANAGER

GLADSTONE

PHONE 32 RIALTO BLDG.

ARREST THREE IN GAME CASE

Two Get Jail Terms for Illegal Possession of Pickerel

Connie Reubens and Paul Huff, both of Gladstone, were found guilty before Justice Alger Strom of a charge of illegal possession of northern pike, a game fish, and were each sentenced to pay fines of $25, which were suspended, and costs of $9.50 or spend 20 days in the county jail.

Both were committed to the county jail in default of payment of costs.

Arrests were made by F. J. Taylor, assistant district supervisor, and Harold Snellenberger, Escanaba, and Conservation Officer Allan Tweedy, Rapid River.

The men were returning from lifting a net owned, it is alleged, by Phil VanLandschoot and set in the waters of Little Bay de Noquet.

VanLandschoot, local commercial fisherman, was arraigned yesterday afternoon for failure to have his nets properly identified and hearing was set for March 12 following his plea of not guilty.

Obituary

ARTHUR L. WILLIAMSON

Last rites, largely attended, were conducted yesterday afternoon for Arthur L. Williamson, 78, lifelong Gladstone resident and former local public official, who passed away Sunday.

The body rested in state at the Masonic Temple until shortly before the hour of services when it was removed to the Methodist church where rites were conducted by the Rev. Ivan O. Gonser.

Masonic burial rites were conducted at the grave with Gladstone Lodge No. 396, F. & A. M., in charge.

Active pallbearers were A. D. Harris, Al Hebbard, F. L. Trayser, John Campbell, A. F. Raddant and John Broechaert. Forming the honorary escort were Elmer Beaudry, Fred Hoover, Phil LaBelle, Ed Moore, William Foster and Charles Erickson.

Burial was made in Fernwood cemetery. Swenson Brothers funeral parlors directed.

Attending the services from out-of-town were Mrs. C. L. Clark, Willard, Arthur and Eleanore Clark and Gladys Muth of Milwaukee; Julia Huebscher and Mr. and Mrs. Arthur Williamson and daughters, Gayle and Carol, St. Paul, Minn.; Ray Habermann, Minneapolis; Mr. and Mrs. Roy Johnson, Tracy, Minn.; Mr. and Mrs. Marcus McNabb, Escanaba, and Mr. and Mrs. Ray DeMaas, Brampton.

WFMS Will Meet At Church Today

The Women's Foreign Missionary society of the Methodist Memorial church will hold a Founders Day program this afternoon at 2:30 o'clock in the church parlors. The program is as follows:

Opening devotionals—Mrs. H. W. Smith, after which a group of ladies will discuss early Christianity in various countries.

Sweden, Mrs. Quistorf; Scotland, Mrs. Mitchell; Germany, Mrs. Brynolf; Spain, Mrs. Gonser; Switzerland, Mrs. H. W. Smith; Ireland, Mrs. Ward; Italy, Mrs. Christie; Great Britain, Mrs. C. E. Fisher; Moravia, Mrs. H. W. Lundmark.

Mrs. C. W. LaFaver will then review a chapter of "A Woman and the Way" on Missions in Great Britain and European countries of today.

Closing devotions by Mrs. H. W. Smith.

A luncheon will be served at the conclusion of the afternoon by the hostess committee composed of the Mesdames W. G. Ward, C. C. Strickland, Charles Nia, Fred Seibert and Herb Lundmark. A silver offering will be taken for the missionary fund.

Boys, 9-12, And Parents Invited To Cub Meeting

A Cub pack meeting is to be held tonight at 7 o'clock at the Methodist church.

The Cub pack is still in process of organization and new members are being accepted.

An invitation is extended to all boys 9 to 12 years in age who would care to take up Cubbing to join the pack. Parents of the youths are urged to accompany them to the meeting this evening.

Former Resident Is Claimed By Death

Word has been received here of the death of Mrs. William Daugherty of Flint, Mich., on Sunday, March 3. Mrs. Daugherty is well known having resided here for a number of years. Mr. Daugherty passed away about a month ago. She is survived by a daughter, Mrs. Wave Olin of Miami, Florida, and a son, Basil of Flint.

City Briefs

Mr. and Mrs. Charles Swan and Mr. and Mrs. Axel Swan and son, Billy of Sturgeon Bay, Wis., spent the week-end visiting with Miss Marie Kimber. Mrs. Axel Swan is the former Geneveive Rhode of this city.

Miss Shirley Oathoudt was dismissed Tuesday from St. Francis Hospital at Escanaba and returned to her home following an appendectomy.

Boy Scout Fund Drive Gets Under Way Today

The annual drive for funds with which to finance Scouting in Gladstone will get under way here today under the direction of Stanley R. Venne, local chairman.

On the finance committee named by Chairman Venne are James T. Jones, Rotary; Walter VanDeWeghe, Lions club; Norman Knutsen, City club; Ernest DeHooghe, American Legion; W. W. Winchester, Soo Line railroad; A. F. Raddant, city employes; Oscar Ohman, Federal and state employes; A. R. Watson, schools; Louis Hillewaert, Northwestern Veneer and Plywood Corp.; C. E. Hawkins, Marble Arms and Mfg. Co.; Gale Wescott, Marble-Card Electric Co.; and Carl Person, Rapid River.

Solicitation in the business district is to be conducted by the City club, Lions club and August Mattson Post, American Legion, Mr. Venne announces.

Final plans for the drive were discussed at a meeting of the executive board Monday evening at the Gladstone junior high school.

Scout-o-grams, showing the present condition of Scouting in Delta, Alger and Schoolcraft counties, and what contributions mean to the movement are being distributed throughout the city.

The Scout-o-gram points out that $5 will pay most of the council's overhead expenses for one Scout or Cub for one year. It will provide the following service for the boy, his troop or pack and his adult volunteer leaders:

1. Professional supervision and administration of the whole Council program in the three counties which comprise the local council.
2. Office service, covering accurate up-to-the-minute records of every Scout, Cub, troop, and pack in the Council, correspondence, bulletins, and information service to volunteer leaders.
3. Extension of Scouting in the field, by assisting churches, clubs and other organized adult groups in the organization of new troops and packs for their boys.
4. Maintaining and operating the Council camp.
5. National Council service to the local Council.
6. Recruiting and training the local volunter leaders of Scouting.
7. Arranging and supervising special public events in the interest of educating the public in the operation of the Boy Scout program.

Campfire Girls to Give Play Friday

"Peg Lends a Hand," stage production with an all-girl cast, is to be presented at the senior high assembly room Friday evening by the Chickagami Campfire Girls.

Direction is by Miss Ellice Baker, guardian of the unit. Rehearsals have been under way for the past month and every thing is about in readiness for the big show.

In the cast of characters are:
Peg, Margaret Schenk.
Constance, Helen Mae Noblet.
Virginia, Mary Norton.
Sue, Joan Swenson.
Jane, Eileen Brassick.
Charlotte, Dorothy Olson.
Mrs. Muldoon, Lois Tousignant.
Marjorie, Marjorie Ann LaFave.

In charge of makeup will be Violet Gustafson. Charlotte Nelson will be in charge of costumes, Dorothy Strand stage manager and Joyce Potter prompter. Mary Lorraine Willis will be the ticket seller and Dorothy Seibert the ticket taker.

Serving as ushers will be Carmel Caron, Elaine Norton, May LaFramboise, Patty Lavelle and Carol Anderson.

Announce Standings Of Mixed League

League standings and averages in the mixed bowling league were announced yesterday.

League standings:

TEAM	W.	L.	PCT.
Olson	12	6	.667
Buckmaster	11	7	.611
Warner	11	7	.611
Hawkinson	7	11	.389
Brotherton	7	11	.389
Empson	6	12	.333

Individual averages:

NAME	GAMES	AVE.
VanDeWeghe	15	190
Swedberg	6	188
St. Peter	18	187
W. Skellenger	18	182
Buckmaster	18	181
Lied	18	180
Minne	12	178
Van Gysel	18	177
Olson, E.	2	177
Frank	18	176
Renard	18	173
Schmitt	15	173
Skellenger, B.	17	165
Baker	15	164
Erickson	18	164
Mathison	15	164
Sjoquist	12	159
Wright	15	157
Dupont	9	157
Johnson, R.	18	154
Johnston	16	152
Hawkinson, R.	3	151
Buckmaster, Dot	15	149
Long	12	149
Warner	18	147
Gabe	12	145
Brown	9	140
Nappenberg	15	139
Skellenger, E.	14	138
Olson, V.	12	138
Hawkinson, M.	12	137
Brotherton	7	135
Gustafson	15	132
Marquette	9	121
Winchester	18	120
Boldt	15	112

Men high 3 games:	
St. Peter	664
VanDeWeghe	636
Swedberg	631
Buckmaster	622
Ladies high 3 games:	
Johnson	579
Mathison	537
Buckmaster	535
Baker	530
Men high 1 game:	
VanDeWeghe	268
Swedberg	256
St. Peter	247
Lied	236
Skellenger	223
Ladies high 1 game:	
Mathison	236
Johnson	220
Baker	205
Johnson	193
Warner	198
Buckmaster	196
Team high 3 games:	
Warner	3244
Warner	3089
Buckmaster	3039
Team high 1 game:	
Warner	1145
Warner	1114
Olson	1091

Briefly Told

Prayer Service—The weekly prayer meeting of the Reorganized Church of Jesus Christ of Latter Day Saints will be held tonight at 7:45 o'clock at the church.

DeMolay Meet — The Delta Chapter Order of DeMolay will hold a special meeting tonight at 7:30 at the Masonic Temple in Escanaba. All members and officers, who are going to Marinette on Saturday, March 16, to establish a new chapter, are expected to attend.

Lenten Service—Lenten services, consisting of Stations of the Cross and Benediction, will be conducted at 7 o'clock this evening at All Saints' Catholic church.

Church Meeting—Monthly business meeting of the Mission Covenant church is scheduled for this evening at 7:45 o'clock.

Job's Daughters — Initiatory ceremonies will be conducted at a meeting of the Gladstone Bethel of Job's Daughters tonight at the Masonic hall. All members, guardians and persons of Masonic affiliation may attend.

Lenten Service—The fifth of a series of Lenten services will be held this evening, beginning at 7:30 o'clock, in St. Paul's Lutheran church. The Lenten message will be based on John 18, 35: "What Hast Thou Done?" All services are open to the public.

Ladies' Aid—The Ladies' Aid society of St. Martin's Lutheran church, Rapid River, will meet Thursday afternoon at 2:30 o'clock. Visitors are welcome to attend.

Lenten Service — Mid-week Lenten services will be conducted at the First Lutheran church this evening at 7:45 o'clock.

Wasa Order—A regular meeting of the Wasa Order is to be held tonight at 8 o'clock at the home of Mrs. Stone Anderson in Rapid River.

Ladies' Aid—The Ladies' Aid society of the Congregational church, Rapid River, will meet in the Aid rooms at 2:30 o'clock this afternoon. Potluck lunch will be served. All are welcome to attend.

Rotary Club Hears Address On "Profit"

An interesting talk on the subject "Profit" was presented before the Gladstone Rotary club Monday by Edward D. Hutchinson, Escanaba, salesman for the National Cash Register Co.

Hutchinson said there were only two ways to increase profit of an establishment and they were to cut expenses and to increase sales. With the former out of the way the speaker went on to show how sales might be boosted.

This, he said, is done by increasing the average sale and cutting the cost of the average sale.

A few of the ways of increasing the average sale are to sell larger quantity, sell better quality, sell associated items, calling attention to new goods, substituting articles and reminding customers of specials and bargains.

Hutchinson used charts to illustrate his talk.

Federal aid for highway improvement and elimination of railroad grade-crossing hazards in the amount of $156,000,000 has been apportioned among the 48 states, the District of Columbia, Hawaii and Puerto Rico.

SCOUT CIRCUS BIG SUCCESS

Instructive, Entertaining Program Presented Last Night

Both instructive and entertaining to hundreds of persons was the Boy Scout circus presented by Scouts of Gladstone and Rapid River last evening at the Gladstone high school gym.

Wallace "Lars" Cameron, superintendent of schools at Rapid River, served as an able announcer of events. A movie in color: "Scout Trail to Citizenship" preceded the grand entry of Scout participants which was directed by Ray Billings.

Reuben Sjoquist handled the opening ceremony which was concluded with group singing of America and then the "Melting Pot of Scouting" was presented under the direction of B. W. Phillips, Scout executive, portraying Uncle Sam directing all boys into Scouting.

The investiture of all Scouts and Cubs who have entered the ranks since Jan. 1 and court of honor was then conducted by A. R. Watson, president of Red Buck Council.

Demonstrations came next and were probably the highlights of the program. Included were Cubbing under the direction of Ted Fisher; Scouts to the Rescue, a demonstration of First Aid, by Troop 56 under the direction of Keith Campbell; special events and fun with all Scoutmasters assisting; signalling by Troop 66 under the direction of John Norton and camping by Troop 58 with James Cannon supervising. A skit entitled Indians was presented under the direction of Ted Fisher and all Scout leaders and Scouts had a hand in the grand rally.

Music was furnished by the Gladstone high school band under the direction of LeRoy Christian and the Escanaba Boy Scout band.

Two Civil Service Posts To Be Filled

The United States Civil Service commission has announced open competitive examinations for the positions listed below. Applications must be on file in the commission's office at Washington, D. C., not later than March 25 if received from states east of Colorado, and not later than March 28, 1940, if received from Colorado and states westward.

Assistant mycologist (soils), $2,600 a year, Bureau of Plant Industry, Department of Agriculture. Completion of a 4-year college course with major study in botany and 2 years of research experience in the culture of fungi are required. Certain graduate study may be substituted for the experience. Applicants must not have passed their fifty-third birthday.

Chief, research and statistical service, $5,600 a year, Office of Education, Federal Security Agency. Certain college education, including graduate study leading to the degree of doctor of philosophy in education, and highly responsible experience in education are required. Additional experience in certain educational work may be substituted for the graduate study. Applicants must not have passed their fifty-third birthday.

Full information may be obtained from F. C. Brown, secretary of the U. S. Civil Service board of examiners, at the post office in this city, or from the secretary of the U. S. Civil Service board of examiners at any first or second class post office.

RIALTO
STARTS TONIGHT Adm. 10c and 15c
BIG 2 HITS

Shown at 7:00 and 10:00 p. m.
HIT NO. 2
Brought Back!
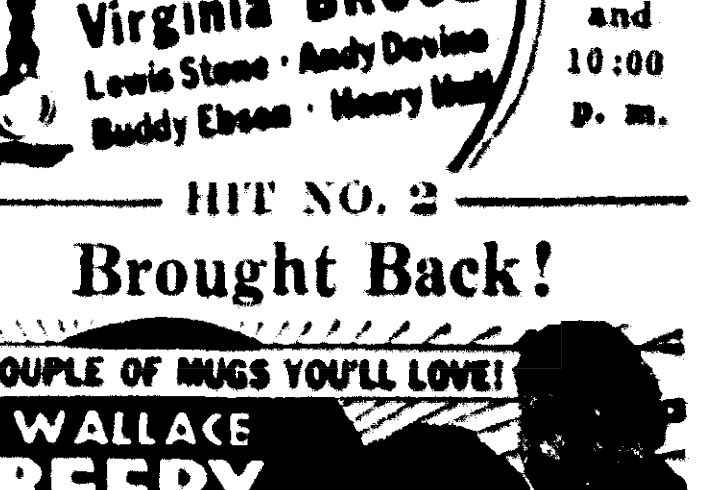

At 8:30 p. m. ONLY

KEN L. GUNDERMAN MANAGER

MANISTIQUE

PHONE 155 DAILY PRESS BLDG. 111 Cedar Street

COUNCIL BIDS FOR HOSPITAL

Federal Construction Is Recommended by Pres. Roosevelt

The Manistique city council Monday evening joined hands with the county board of supervisors in soliciting federal support for the construction of a federal hospital at Manistique.

The board of supervisors recently adopted a resolution requesting that if a federal hospital construction program is established, one of the hospital projects be assigned to Manistique.

The resolution passed by the council Monday evening at a special meeting follows:

WHEREAS President Roosevelt has presented to the Congress a message recommending an appropriation of between seven and one-half and ten million dollars for small public hospital construction where such facilities are now non-

WHEREAS the County of Schoolcraft is now receiving substantial appropriations for a comprehensive program of public health service including maternal and infant hygiene, in which the U. S. Public Health Service, the Children's Bureau of the Department of Labor, the Michigan Department of Health, the County of Schoolcraft, the City of Manistique and the Children's Fund of Michigan all participate in the expense of the program and

WHEREAS the County of Schoolcraft is the first county in this state where medical fees for the care of expectant mothers and the cost of hospitalization of those cases needing hospitalization is being incorporated in a public health program and

WHEREAS this program was installed in the County of Schoolcraft because of the high maternal and infant mortality and the heavy relief load, therefore

BE IT RESOLVED by the City Council of the City of Manistique that the President's Hospital Program be endorsed and that every effort possible be made to procure for Schoolcraft County one of these Federal Hospitals and

BE IT FURTHER RESOLVED that a copy of this resolution be sent to Senator Arthur H. Vandenberg, Senator Prentis M. Brown, Representative Fred Bradley, Surgeon General Parran of the U. S. Public Health Service, Dr. Edwin Daly, Director of the Children's Bureau of the Department of Labor, Dr. Allen Noyer, Commissioner of the Michigan Department of Health and Dr. Bernard Carey, Director of the Children's Fund of Michigan, together with a communication soliciting their aid and support in our behalf.

I hereby certify that the foregoing Resolution was adopted by unanimous vote of the City Council, City of Manistique, S c h o o l craft County, Michigan at a regular meeting thereof held on Monday, March 4th, 1940 at 7:30 o'clock P. M. and is a part of the official records of that body.

L. B. Chittenden
City Clerk

"Leap Year Twins" Born In Manistique

Births outnumbered deaths by a margin of 17 to 5 in the City of Manistique for the month of February, records of the city clerk reveal. Of the 17 births, 9 were boys and 8 were girls.

Three 'leap year babies' were born in the city on Feb. 29, including a set of twins born to Mr. and Mrs. Ike Cole, of Germfask, at the Shaw hospital.

The first 'leap year' baby born here was Howard Wayne Patz, son of Mr. and Mrs. Harvey Patz, of Manistique, who was born at 2 a. m. Feb. 29, at the hospital.

The Cole twins arrived in the evening, Geraldine Jane at 7 o'clock, and her brother, Gerald Gene, at 7:18. Their next birthday will be Feb. 29, 1944.

Interesting news! See Classified Page.

CARD OF THANKS

To my many friends who offered any expression of sympathy during my recent illness I am grateful.

These memories will always be cherished.

Mrs. John F. Dee

CEDAR THEATRE
Today and Thursday
Matinee Today, 2:30
Evening, 7:00-9:00
DOUBLE FEATURE NO. 1
"Danger on Wheels"
Richard Arlen and Andy Devine
NO. 2
"Framed"
ALSO NEWS

Briefly Told

Intermediate Choir—The intermediate choir of the Zion Lutheran church will meet Thursday evening at seven o'clock in the church.

* * *

Luther League—The Zion Luther League will meet Thursday evening at eight o'clock. A fine program has been arranged and all members are urged to attend.

* * *

Lincoln PTA—There will be a regular meeting of the Lincoln Parent Teacher Association Thursday afternoon at 3:30 o'clock. Miss Angeline Magnino will be in charge of the program. All members are requested to be present.

* * *

Young People—The Presbyterian Young People will meet this evening in the church parlors for a devotional meeting followed by a business meeting.

* * *

St. Alban's Guild — There will be a meeting of the St. Alban's Guild this afternoon at the home of Mrs. Peter Babladelis. All members are urged to attend.

* * *

Woodmen's Circle—The Woodmen's Circle Tea will be held Thursday afternoon at the home of Mrs. Hesselbloom, S. Houghton ave. Pot luck lunch will be furnished by the members. Members and friends are invited.

* * *

Capter Meeting — A regular meeting of Manistique Chapter No. 127 R. A. M. will be held today. Agner Dehlin, H. P., announces that the short business meeting will be followed by cards and refreshments. All members are urged to be present.

* * *

Card Party—The Odd Fellow lodge will sponsor a card party and dance this evening in the I. O. O. F. hall. The public is cordially invited. Refreshments will be served.

* * *

Golden Star Lodge—There will be a regular meeting of the Golden Star lodge Thursday evening at the Legion cottage. All members are urged to attend.

* * *

Wednesday Circle—The Wednesday Circle will meet this afternoon at the home of Mrs. Cecil Johnson. All members are urged to attend.

* * *

B. Y. P. U.—The Baptist Young Peoples Union will meet this evening at the parsonage for an hour of study. Bring your Bibles. All young people are urged to attend.

* * *

Workers Alliance—The Workers Alliance will hold the regular meeting this evening at the Labor hall.

OIL STATIONS CHANGE HANDS

Sandberg Property Sold to Lawrence Hambeau, Fred Hinkson

Announcement was made yesterday that Fred Hinkson and Lawrence Hambeau, of Manistique, have purchased the gasoline stations located on Deer street and operated for a number of years by Adolf Sandberg under the name of the City Fuel and Oil company.

Both Mr. Hinkson and Mr. Hambeau have been associated in the gasoline and oil business for the past 20 years, in the employe of the Standard Oil Co.

The deal included the purchase of the physical properties of the two service stations as well as the established business.

The partnership will operate a gasoline distributing company. The station at the intersection of Deer street and Chippewa avenue has been leased to Roy Briggs, and the partnership will continue to operate the other Deer street station.

Truck Tires Burn As One Goes Flat

Two truck tires on a truck owned by T. R. Brawley were burned by fire 9 miles east of Manistique Monday morning but the fire was brought under control before it could spread to other parts of the car.

The fire started when one tire in a dual wheel set went flat. The fire broke out shortly after the truck driver stopped the car and left for Whitedale for a replacement.

Ted Monroe, of Manistique, noticed the fire when he approached the parked car and had the fire under control with snow when the fire department truck arrived.

To Rent or Sell use the Classified columns.

CARD OF THANKS

We wish to take this means of expressing our heartfelt gratitude to our many kind friends who aided us at the time of our recent bereavement, the death of our son and brother, Lawrence Heinz.

We are especially grateful to the pallbearers, the Boy Scouts, those who donated the use of their cars, those who sent floral or spiritual offerings and all others who aided in any way. We shall always be grateful.

Mr. and Mrs. Frank Heinz and Family.

DISABLED TUG REACHES PORT

Fishboat 'Drummond' on Lake Michigan for Three Days

The fish tug Drummond limped into the Manistique harbor Monday evening with a damaged rudder after spending three days on Lake Michigan.

The coast guard cutter Nansemond, of Two Rivers, searched for the tug Monday but docked at the local harbor late Monday, reporting it was unable to locate the Drummond. The tug came into port here later.

Members of the crew, which included Glenn and Harry Hughson, of Manistique, reported that they improvised a makeship rudder in order to steer the tug into port here.

It was feared that the fishtug had been caught in ice floes, and coast guardsmen were asked to come to the assistance of the boat.

The tug, which operates from Drummond Island during the summer, has been using the local harbor for its base during this winter. The vessel is owned by Drummond Island fishermen, and three members of the crew are from the island.

Rapid River

Mrs. Eva Holmgren was the honored guest at a party arranged by her relatives at her home, Wednesday, February 28, comemorating her 58th birthday. A delightful supper was served at five o'clock. The table was prettily decorated, a large birthday cake beautifully decorated in white and made by Mrs. John Lind was the center piece. A purse of money was presented to Mrs. Holmgren. Guests present were: Mr. and Mrs. Ed Johnson, Mr. and Mrs. Herbert Olson and daughter Miriam, Mr. and Mrs. Ole Wickstrom and baby Paul, Mr. and Mrs. Curtis Christiansen and daughter Maureen, Mrs. Kate Johnson, Mrs. Gus Roberts, Mr. and Mrs. John Lind and family, and Carlyle and Kathleen Holmgren.

A. & J. Bridge Club

The A. & J. Bridge club was entertained Thursday afternoon by Miss George Anderson. Prizes were won, first, by Mrs. Cronjie Johnson, second, by Mrs. Allen Johnson, third, by Mrs. Harry Johnson and the 80 honor by Miss Oren Papineau.

Esther Society Meet

The Esther Society of Calvary Lutheran church will meet Thursday afternoon in the church parlor. Mrs. Ole Wickstrom will be the hostess.

St. Martin's Aid

The Ladies Aid society of St. Martin's Lutheran church will hold their regular monthly meeting Thursday, March 7th at the home of Mrs. Eli Schram. Mrs. Schram will be the hostess.

Sadies' Inn Sold

A deal was this week consummated by which Mr. and Mrs. Henry Vietzke purchased the property known as Sadies' Inn at the Whitefish corner. They will take possession as soon as the transfer of license is completed. Mr. and Mrs. Henry Vietzke are residents of Rapid River. Mrs. Vietzke has been employed at Sadies' Inn both at Rapid River and Whitefish for the past five years. The best wishes of the community are extended to them. Mr. and Mrs. Minor have as yet not decided what their next move will be.

Dr. Tonney and Mrs. Dorothy Boyle, R. N., were at the local school Thursday giving "shots" for tuberculosis, and diptheria, also vaccinnation against small pox. The greater number of the small pox and diptheria tests were taken in the grades.

Friday, Supt. W. C. Cameron taught the North Delta school, Josie Vietzke the Laviolette school and Julie Laviolette the second grade room in town while the regular teachers were in attendance at a county reading course.

Albert Proehl, who has been a patient at St. Francis hospital for the past several weeks, is much improved in health and is expected home Sunday. Allen Johnson and Mrs. R. Christiansen, who submitted to operations two weeks ago, are also expected home Sunday.

Mr. and Mrs. Leslie Doty have moved their household goods into the Congregaiotnal parsonage and will be located there till the Caswel apartment house, which was badly damaged by fire February 24, is repaired. The Lawrence Hays family are temporarily at the Ernest Laviolette home and the Leslie Parcels' are occupying one of the apartments which was not damaged.

Mrs. James Kennedy, Mrs. Eva Pfiefer and daughter Marion, Mrs. George Shorey shopped in Gladstone Monday.

Ladies Aid

The Ladies Aid society of the Congregational church will meet Wednesday afternoon in their aid rooms. Mrs. W. C. Cameron and Mrs. L. E. Scott will be the hostesses.

A large crew of WPA men are working on the Pineau road. The widening of the road and ditching is about completed as far as the Pineau farm. This project work will continue beyond the Pineau farm to what is known as the old Capt. Walker farm; from there it will connect with the Fuhriman road. It is expected about 165 men will be employed on the project. The Ames road, between Masonville and Brampton townships which was considerably widened and also ditched during the winter is now finished.

The George Elliot Ice company have finished cutting and hauling ice. They had their own ice houses filled several weeks ago and hauling for persons wishing to put up their own ice. They report the ice of a good depth and quality this winter.

Personals

Mr. and Mrs. John O. Johnson and son Wendel, Mr. and Mrs. Woodrow Johnson and baby and Mrs. George Anderson and son Jr. motored to Munising Sunday and spent the day at the Oscar Olson home.

Mr. and Mrs. Sam Minor transacted business in Escanaba Wednesday.

Mrs. George Anderson spent Friday at Maplewood with her mother, Mrs. John O. Johnson.

Tony Widmere, Bill Wilson and Ruth Wilson visited Thursday evening at the Sam Minor home.

Mr. and Mrs. James Prestige of Pipton, Missouri, arrived Monday for a week's visit with Mrs. Prestige's parents, Mr. and Mrs. Ray LaBumbard. They will leave Sunday for a visit with relatives at Ellegan and Detroit before returning to their home.

George Ames is confined to his home with an attack of flu.

Mrs. Exilda Boyer is ill at the home of her daughter, Mrs. Eli Trotter.

City Briefs

Mr. and Mrs. Reuben Nelson and son, Wilfred Nelson of Rapid River spent the weekend at the home of Mrs. Nelson's parents, Mr. and Mrs. Otto Sandstrom, 145 S. Second street. Mrs. Nelson will remain here for a few days due to the illness of her mother.

Mrs. John Dee has returned from Green Bay where she has been a patient at the Bellin Memorial hospital. She will return to the hospital in two weeks.

Leslie Graham, Sr., of Lansing, spent the weekend here at his home.

Miss Beatrice Oliver, of Milwaukee, spent the weekend with her mother, Mrs. Bert Zucca, and other friends and relatives.

Mrs. Arvid Erickson and Mrs. Mary Erickson, of Detroit, are spending a few days at the home of the formers parents, Mr. and Mrs. John Lofgren, N. Houghton.

John F. Dee left Monday for Lansing.

Mrs. L. B. Hackett, of Brooklyn, Michigan, arrived Monday for a few days visit here with her mother, Mrs. A. H. Winn, 212 So. Maple ave.

Barkers Will Play Rapid River Quint

Barkers, city league champs, will play the Rapid River Merchants Wednesday night at 8:00 o'clock at the old gym.

Barkers will be seeking their 14th win of the season when they clash with the fast and rangy Merchants.

A return game will be played at Rapid River on Sunday at 2:30 o'clock.

Grand Marais

Give Movie

Grand Marais, Mich. — T h e 16mm projector which has been furnished the local United States Coast Guard Station was put into use for the first time Saturday evening for the pleasure of the personnel and invited guests.

The first film was an educational picture of a trip into the Yukon, and was very interesting. The second film was of scenes around Duluth, Minnesota, taken in color film which was very fine also. Other films shown were "Our Gang", "Tom Mix", and Popeye". The movie was shown in the basement of the new Coast Guard building.

Father Passes

The father of Mrs. James Vaudreiul passed away at Felch near Iron Mountain Friday. Although he had been ill for some time, death was unexpected because of his improvement. Mr. and Mrs. Vaudrieul left Saturday to attend the funeral.

Briefs

R. W. Campbell and daughter Grace have returned from a trip to Lansing.

Mrs. William LaCombe and infant daughter is visiting relatives in Seney.

Albert Grasser and Leo Doucette of Manistique were visitors in town Friday.

E. E. Pugh was a business caller in Seney Thursday.

John Strom of Escanaba is spending a few days with his parents.

Argie Masse visited Marion Boonenberg several days last week in Seney.

Mr. and Mrs. Howard Mann have returned from a ten day visit with relatives in Wisconsin.

Mr. Stephens of Houghton was a business caller in town last week.

Milton Touzel Sr. was a caller in Munising Saturday.

Keith Annear of Rexton was a visitor at the Thomas residence Saturdfay and Sunday.

A. S. Tulloch returned home last week after being away on business for some time.

TOM BOLGER MANAGER

GLADSTONE

PHONE 32 RIALTO BLDG.

ARREST THREE IN GAME CASE

Two Get Jail Terms for Illegal Possession of Pickerel

Connie Reubens and Paul Huff, both of Gladstone, were found guilty before Justice Alger Strom of a charge of illegal possession of northern pike, a game fish, and were each sentenced to pay fines of $25, which were suspended, and costs of $9.50 or spend 20 days in the county jail.

Both were committed to the county jail in default of payment of costs.

Arrests were made by F. J. Taylor, assistant district supervisor, and Harold Snellenberger, Escanaba, and Conservation Officer Allan Tweedy, Rapid River.

The men were returning from lifting a net owned, it is alleged, by Phil VanLandschoot and set in the waters of Little Bay de Noquet.

VanLandschoot, local commercial fisherman, was arraigned yesterday afternoon for failure to have his nets properly identified and hearing was set for March 12 following his plea of not guilty.

Obituary

ARTHUR L. WILLIAMSON

Last rites, largely attended, were conducted yesterday afternoon for Arthur L. Williamson, 78, lifelong Gladstone resident and former local public official, who passed away Sunday.

The body rested in state at the Masonic Temple until shortly before the hour of services when it was removed to the Methodist church where rites were conducted by the Rev. Ivan O. Gonser.

Masonic burial rites were conducted at the grave with Gladstone Lodge No. 396, F. & A. M., in charge.

Active pallbearers were A. D. Harris, Al Hebbard, F. L. Trayser, John Campbell, A. F. Raddant and John Broechaert. Forming the honorary escort were Elmer Beaudry, Fred Hoover, Phil LaBelle, Ed Moore, William Foster and Charles Erickson.

Burial was made in Fernwood cemetery. Swenson Brothers funeral parlors directed.

Attending the services from out-of-town were Mrs. C. L. Clark, Willard, Arthur and Eleanore Clark and Gladys Muth of Milwaukee; Julia Huebscher and Mr. and Mrs. Arthur Williamson and daughters, Gayle and Carol, St. Paul, Minn.; Ray Habermann, Minneapolis; Mr. and Mrs. Roy Johnson, Tracy, Minn.; Mr. and Mrs. Marcus McNabb, Escanaba, and Mr. and Mrs. Ray DeMaas, Brampton.

WFMS Will Meet At Church Today

The Women's Foreign Missionary society of the Methodist Memorial church will hold a Founders Day program this afternoon at 2:30 o'clock in the church parlors. The program is as follows:

Opening devotionals—Mrs. H. W. Smith, after which a group of ladies will discuss early Christianity in various countries.

Sweden, Mrs. Quistorf; Scotland, Mrs. Mitchell; Germany, Mrs. Brynolf; Spain, Mrs. Gonser; Switzerland, Mrs. H. W. Smith; Ireland, Mrs. Ward; Italy, Mrs. Christie; Great Britain, Mrs. C. E. Fisher; Moravia, Mrs. H. W. Lundmark.

Mrs. C. W. LaFaver will then review a chapter of "A Woman and the Way" on Missions in Great Britain and European countries of today.

Closing devotions by Mrs. H. W. Smith.

A luncheon will be served at the conclusion of the afternoon by the hostess committee composed of the Mesdames W. G. Ward, C. C. Strickland, Charles Nia, Fred Seibert and Herb Lundmark. A silver offering will be taken for the missionary fund.

Boys, 9-12, And Parents Invited To Cub Meeting

A Cub pack meeting is to be held tonight at 7 o'clock at the Methodist church.

The Cub pack is still in process of organization and new members are being accepted.

An invitation is extended to all boys 9 to 12 years in age who would care to take up Cubbing to join the pack. Parents of the youths are urged to accompany them to the meeting this evening.

Former Resident Is Claimed By Death

Word has been received here of the death of Mrs. William Daugherty of Flint, Mich., on Sunday, March 3. Mrs. Daugherty is well known having resided here for a number of years. Mr. Daugherty passed away about a month ago. She is survived by a daughter, Mrs. Wave Olin of Miami, Florida, and a son, Basil of Flint.

City Briefs

Mr. and Mrs. Charles Swan and Mr. and Mrs. Axel Swan and son, Billy of Sturgeon Bay, Wis., spent the week-end visiting with Miss Marie Kimber. Mrs. Axel Swan is the former Geneveive Rhode of this city.

Miss Shirley Oathoudt was dismissed Tuesday from St. Francis Hospital at Escanaba and returned to her home following an appendectomy.

Boy Scout Fund Drive Gets Under Way Today

The annual drive for funds with which to finance Scouting in Gladstone will get under way here today under the direction of Stanley R. Venne, local chairman.

On the finance committee named by Chairman Venne are James T. Jones, Rotary; Walter VanDeWeghe, Lions club; Norman Knutsen, City club; Ernest DeHooghe, American Legion; W. W. Winchester, Soo Line railroad; A. F. Raddant, city employes; Oscar Ohman, Federal and state employes; A. R. Watson, schools; Louis Hillewaert, Northwestern Veneer and Plywood Corp.; C. E. Hawkins, Marble Arms and Mfg. Co.; Gale Wescott, Marble-Card Electric Co.; and Carl Person, Rapid River.

Solicitation in the business district is to be conducted by the City club, Lions club and August Mattson Post, American Legion, Mr. Venne announces.

Final plans for the drive were discussed at a meeting of the executive board Monday evening at the Gladstone junior high school.

Scout-o-grams, showing the present condition of Scouting in Delta, Alger and Schoolcraft counties, and what contributions mean to the movement are being distributed throughout the city.

The Scout-o-gram points out that $5 will pay most of the council's overhead expenses for one Scout or Cub for one year. It will provide the following service for the boy, his troop or pack and his adult volunteer leaders:

1. Professional supervision and administration of the whole Council program in the three counties which comprise the local council.
2. Office service, covering accurate up-to-the-minute records of every Scout, Cub, troop, and pack in the Council, correspondence, bulletins, and information service to volunteer leaders.
3. Extension of Scouting in the field, by assisting churches, clubs and other organized adult groups in the organization of new troops and packs for their boys.
4. Maintaining and operating the Council camp.
5. National Council service to the local Council.
6. Recruiting and training the local volunteer leaders of Scouting.
7. Arranging and supervising special public events in the interest of educating the public in the operation of the Boy Scout program.

Campfire Girls to Give Play Friday

"Peg Lends a Hand," stage production with an all-girl cast, is to be presented at the senior high assembly room Friday evening by the Chickagami Campfire Girls.

Direction is by Miss Ellice Baker, guardian of the unit. Rehearsals have been under way for the past month and every thing is about in readiness for the big show.

In the cast of characters are:
Peg, Margaret Schenk.
Constance, Helen Mae Noblet.
Virginia, Mary Norton.
Sue, Joan Swenson.
Jane, Eileen Brassick.
Charlotte, Dorothy Olson.
Mrs. Muldoon, Lois Tousignant.
Marjorie, Marjorie Ann LaFave.

In charge of makeup will be Violet Gustafson. Charlotte Nelson will be in charge of costumes. Dorothy Strand stage manager and Joyce Potter prompter. Mary Lorraine Willis will be the ticket seller and Dorothy Seibert the ticket taker.

Serving as ushers will be Carmel Caron, Elaine Norton, May LaFramboise, Patty Lavelle and Carol Anderson.

Announce Standings Of Mixed League

League standings and averages in the mixed bowling league were announced yesterday.

League standings:

TEAM	W.	L.	PCT.
Olson	12	6	.667
Buckmaster	11	7	.611
Warner	11	7	.611
Hawkinson	7	11	.389
Brotherton	7	11	.389
Empson	6	12	.333

Individual averages:

NAME	GAMES	AVE.
VanDeWeghe	15	190
Swedberg	6	188
St. Peter	18	187
W. Skellenger	18	182
Buckmaster	18	181
Lied	18	180
Minne	12	178
Van Gysel	18	177
Olson, E.	2	177
Frank	18	176
Renard	18	173
Schmitt	15	173
Skellenger, B.	17	165
Baker	15	164
Erickson	18	164
Mathison	15	164
Sjoquist	12	159
Wright	15	157
Dupont	9	157
Johnson, R.	18	154
Johnston	16	152
Hawkinson, R.	3	151
Buckmaster, Dot	15	149
Long	12	149
Warner	18	147
Gabe	12	145
Brown	9	140
Nappenberg	15	139
Skellenger, E.	14	138
Olson, V.	12	138
Hawkinson, M.	12	137
Brotherton	7	135
Gustafson	15	132
Marquette	9	121
Winchester	18	120
Boldt	15	112

Men high 3 games:	
St. Peter	664
VanDeWeghe	636
Swedberg	631
Buckmaster	622
Ladies high 3 games:	
Johnson	579
Mathison	537
Buckmaster	535
Baker	530
Men high 1 game:	
VanDeWeghe	268
Swedberg	256
St. Peter	247
Lied	236
Skellenger	223
Ladies high 1 game:	
Mathison	236
Johnson	220
Baker	205
Johnson	199
Warner	198
Buckmaster	196
Team high 3 games:	
Warner	3244
Warner	3089
Buckmaster	3039
Team high 1 game:	
Warner	1145
Warner	1114
Olson	1091

Briefly Told

Prayer Service—The weekly prayer meeting of the Reorganized Church of Jesus Christ of Latter Day Saints will be held tonight at 7:45 o'clock at the church.

* * *

DeMolay Meet — The Delta Chapter Order of DeMolay will hold a special meeting tonight at 7:30 at the Masonic Temple in Escanaba. All members and officers, who are going to Marinette on Saturday, March 16, to establish a new chapter, are expected to attend.

* * *

Lenten Service—Lenten services, consisting of Stations of the Cross and Benediction, will be conducted at 7 o'clock this evening at All Saints' Catholic church.

* * *

Church Meeting—Monthly business meeting of the Mission Covenant church is scheduled for this evening at 7:45 o'clock.

Job's Daughters — Initiatory ceremonies will be conducted at a meeting of the Gladstone Bethel of Job's Daughters tonight at the Masonic hall. All members, guardians and persons of Masonic affiliation may attend.

Lenten Service—The fifth of a series of Lenten services will be held this evening, beginning at 7:30 o'clock, in St. Paul's Lutheran church. The Lenten message will be based on John 18, 35: "What Hast Thou Done?" All services are open to the public.

* * *

Ladies' Aid—The Ladies' Aid society of St. Martin's Lutheran church, Rapid River, will meet Thursday afternoon at 2:30 o'clock. Visitors are welcome to attend.

* * *

Lenten Service — Mid-week Lenten services will be conducted at the First Lutheran church this evening at 7:45 o'clock.

* * *

Wasa Order—A regular meeting of the Wasa Order is to be held tonight at 8 o'clock at the home of Mrs. Stone Anderson in Rapid River.

* * *

Ladies' Aid—The Ladies' Aid society of the Congregational church, Rapid River, will meet in the Aid rooms at 2:30 o'clock this afternoon. Potluck lunch will be served. All are welcome to attend.

Rotary Club Hears Address On "Profit"

An interesting talk on the subject "Profit" was presented before the Gladstone Rotary club Monday by Edward D. Hutchinson, Escanaba, salesman for the National Cash Register Co.

Hutchinson said there were only two ways to increase profit of an establishment and they were to cut expenses and to increase sales. With the former out of the way, the speaker went on to show how sales might be boosted.

This, he said, is done by increasing the average sale and cutting the cost of the average sale.

A few of the ways of increasing the average sale are to sell larger quantity, sell better quality, sell associated items, calling attention to new goods, substituting articles and reminding customers of specials and bargains.

Hutchinson used charts to illustrate his talk.

Federal aid for highway improvement and elimination of railroad grade-crossing hazards in the amount of $156,000,000 has been apportioned among the 48 states, the District of Columbia, Hawaii and Puerto Rico.

SCOUT CIRCUS BIG SUCCESS

Instructive, Entertaining Program Presented Last Night

Both instructive and entertaining to hundreds of persons was the Boy Scout circus presented by Scouts of Gladstone and Rapid River last evening at the Gladstone high school gym.

Wallace "Lars" Cameron, superintendent of schools at Rapid River, served as an able announcer of events. A movie in color: "Scout Trail to Citizenship" preceded the grand entry of Scout participants which was directed by Ray Billings.

Reuben Sjoquist handled the opening ceremony which was concluded with group singing of America and then the "Melting Pot of Scouting" was presented under the direction of B. W. Phillips, Scout executive, portraying Uncle Sam directing all boys into Scouting.

The investiture of all Scouts and Cubs who have entered the ranks since Jan. 1 and court of honor was then conducted by A. R. Watson, president of Red Buck Council.

Demonstrations came next and were probably the highlights of the program. Included were Cubbing under the direction of Ted Fisher; Scouts to the Rescue, a demonstration of First Aid, by Troop 56 under the direction of Keith Campbell; special events and fun with all Scoutmasters assisting; signalling by Troop 66 under the direction of John Norton and camping by Troop 58 with James Cannon supervising. A skit entitled Indians was presented under the direction of Ted Fisher and all Scout leaders and Scouts had a hand in the grand rally.

Music was furnished by the Gladstone high school band under the direction of LeRoy Christian and the Escanaba Boy Scout band.

Two Civil Service Posts To Be Filled

The United States Civil Service commission has announced open competitive examinations for the positions listed below. Applications must be on file in the commission's office at Washington, D. C., not later than March 25 if received from states east of Colorado, and not later than March 28, 1940, if received from Colorado and states westward.

Assistant mycologist (soils), $2,600 a year, Bureau of Plant Industry, Department of Agriculture. Completion of a 4-year college course with major study in botany and 2 years of research experience in the culture of fungi are required. Certain graduate study may be substituted for the experience. Applicants must not have passed their fifty-third birthday.

Chief, research and statistical service, $5,600 a year, Office of E d u c a t i o n, Federal Security Agency. Certain college education, including graduate study leading to the degree of doctor of philosophy in education, and highly responsible experience in education are required. Additional experience in certain educational work may be substituted for the graduate study. Applicants must not have passed their fifty-third birthday.

Full information may be obtained from F. C. Brown, secretary of the U. S. Civil Service board of examiners, at the post office in this city, or from the secretary of the U. S. Civil Service board of examiners at any first or second class post office.

Want Ads . . . . World's Greatest Salesmen . . . . At Your Service

Real Estate

WANTED TO RENT OR BUY—Modern farm in Delta Co., 60 to 80 acres, suitable for Dairy Farm. Write Box 525, care of Daily Press. 525-63-3t

FOR SALE—Large modern house at 404 Lake Shore Drive. Inquire W. J. Anthony, phone 1282. 533-65-6t

Wanted to Buy

BEST PRICES for calves, any size, two days up to 2 months. Drop card. Prompt removal. M. Ballbach, Route 1, Escanaba. 535-66-3t

Lost

LOST—Pair of sonw-shoes, small size. Reward for return to Press office. C-66-3t

Livestock

FOR SALE—One team of horses with harness; four milk cows. Inquire Erick Stoneclift, Danforth. 538-66-3t

Help Wanted—Female

WANTED—Girl for general housework. Inquire Electric Studio, 1207 Lud. St. 518-63-3t

Experienced girl for general housework. No washing. Apply 1101 Lake Shore Drive, Gladstone. G1058-63-3t

For Sale

BRAN middlings 1.35, 16% dairy ration, ground barley, corn 1.30, egg mash 2.20, scratch 1.70, flour middlings 1.45, soy bean oil meal 1.85. Cloverland Poultry Farm, US-2 and 41. 503-60-6t

BALED HAY, $9.00 a ton. Inquire Eugene Marenger, Perkins, Mich. 523-63-6t

FOR DIFFERENT grades of fuel wood call 1695. C-5

COOK STOVE and furniture; also DeLaval cream separator No. 15 in good condition, $12.00; set of working harness. Inquire L. Mayrend, Route 2, Bark River. 529-65-2t

Automobiles

Chevrolet Coupe $15.00; Chevrolet Coupe $45.00; Chevrolet Coupe $75.00; Plymouth Sedan $65.00; Chevrolet Pick-up $30.00. CLARK MOTOR CO. C-24

1936 Chevrolet Deluxe Town Sedan. Very good condition, heater, license.
1930 Ford Coach. License $60
ROY A. OLSON, 1319 Ludington St. C-8

1936 Chevrolet Pick-up Truck. Conditioned, good tires, looks as good as new. This truck has had very good care $325
BRACKETT Chevrolet Co. C-6

1934 Chevrolet Coach. Radio, heater, in excellent condition. STARRS BROS. Headquarters, 421 Stephenson Ave. C-5

1940 LICENSE ON EVERY USED CAR SOLD REGARDLESS OF THE PRICE!

1938 FORD TUDOR.
Heater, Defroster, License $455

1937 FORD TUDOR.
Heater, License $350

1934 FORD COUPE.
Heater, License $175

Buy NOW—Save!

NORTHERN MOTOR CO.
H. J. NORTON

For Rent

UPPER APARTMENT, 5 rooms and bath, all modern, separate new furnace. Reasonable rent. 209 S. 16th St. Inquire downstairs. 522-63-3t

MODERN APARTMENT, furnished or unfurnished, desirable location. Phone 283-M or inquire at 601 Ogden Ave. 520-63-3t

Personal

WHEN you install a WILLIAMSON warm air furnace you get the best money can buy. Sold and installed by A. PEARSON SUPPLY CO Phone 1250 C-27

Are your Overshoes ripped? Send them to GEORGE BLOOM at Manning & Sullivan and have them patched C-27

FREE BATTERY TESTING
Up to $3.00 allowance for your old battery on a new FIRESTONE battery.
E. J. VINETTE, Opp. Postoffice.
C-13

Your children are changing daily. A fine photograph of them today makes a permanent remembrance for your later years
SELKIRK STUDIO
C-9

You never know when a fire will break out. Be sure your property is covered with insurance. A delay may mean heavy loss to you. "DO IT NOW". DELTA INSURANCE AGENCY. C-28

Why not have your old and valuable pictures re-photographed for permanency at the Sidney Ridings Studio. C-6

Help Wanted—Male

WANTED—Cedar makers. Clyde Penegor, 3 miles north of Rumley, Alger County. 528-65-6t

WANTED—Young man, 18 to 25 years, must have shorthand and typing ability, experience not necessary but state experience if you have any. Must be willing to start at small salary while learning. Answer by letter in own handwriting to Box E. C., care of Escanaba Daily Press. 537-66-1t

Specials At Stores

WE FILL all Doctors' prescriptions. A registered pharmacist on duty at all times. WAHL DRUG STORE, 1322 Ludington St. C-3

NEW SHIPMENT OF
LIVING ROOM SUITES
$69 and $79
Velvet covered in popular colors
PETERSEN FURNITURE STORE
C-3

USED AND REPOSSESSED
RADIOS $2.00 AND UP
FIRESTONE AUTO SUPPLY
913 Ludington St. Phone 1097
65-3t

Special Purchase of
ODD DRESSERS
HIGH QUALITY NORTHERN MAKE
Size 22"x48" with 26"x32" Mirror
Solid Walnut Finish. Regular $69.50.
Sale Price $32.50
PELTIN Furniture Store

School Head Engaged

Bergland.—At a board of education meeting this week Samuel Freed was hired as superintendent to fill the vacancy created by the resignation of Supt. Johnson. Mr. Johnson's resignation will take effect at the end of the school year.

Mr. Freed is a graduate of the Bergland high school and continued his education in Michigan schools. For the past 10 years he has been superintendent of the Michigamme schools and for the past year has been educational director in CCC Camp Bonifas.

- Business Directory -

USED AND REBUILT WASHERS
MAYTAGS AND OTHERS
Priced at $8.00 and up
MAYTAG SALES & SERVICE, INC.
1119 Ludington St. Phone 22
Gladstone Phone 483

CALL
George's Radio Shop
George Kornetzke, Prop.
For
RELIABLE RADIO SERVICE
STROMBERG-CARLSON RADIOS
705 South 15th Telephone 705

ROYAL TYPEWRITER
SALES and SERVICE
We Service All Makes of Machines
All Work Guaranteed
LEE COOPER
1610 Ludington St. Phone 243

TRUCK L & L LINES
LOCAL and LONG DISTANCE
FURNITURE HAULING
Fully Covered By Insurance
Phone 1713 503 Ludington St.

STOKOL Air - conditioner and combination furnace Stoker blower units. Furnace cleaning and repair work.
Service Any Make Stoker
HENRY E. BUNNO
Dealer
922 2nd Ave. No. Phone 1659

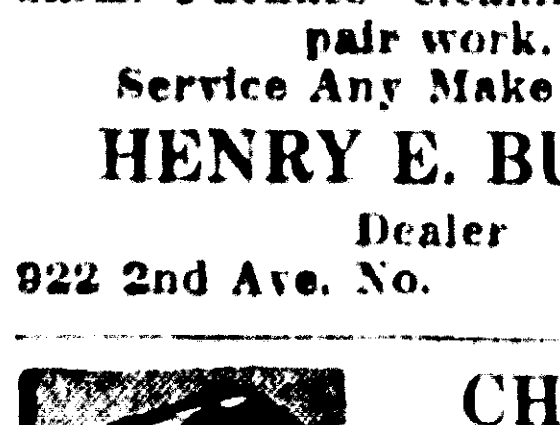

CHALTRY
Electric Motor
SERVICE
Motors Bought, Sold, Exchanged
517 Ludington St. Phone 1091

EAT SHOP
"Where Dining Is a Pleasure"
Manistique, Michigan

SERVICE ALL VACUUM CLEANERS
All Service and Repair Work Guaranteed. We can supply parts for all makes no matter how old they are. Phone 252 for complete information.
A. P. CROSE ELECTRICAL APPLIANCES

WELL DRILLING
TOM RICE & SON
Inquire About Our Easy Payment Plan
ALL WORK GUARANTEED
314 No. 11th St. Escanaba, Mich.
Phone 505-J

Establish Personal Bank Credit . . . Borrow at Low Bank Rates for any constructive purpose.
Liberal terms and friendly local service. Our low-cost plan enables responsible men and women to obtain funds on a sound and thrifty basis for personal, family or household needs.
WHY PAY MORE?
THE STATE SAVINGS BANK
Escanaba, Michigan

FOR SALE
Jersey Cattle
Cows—Heifers—Calves—Bulls
Sale Cattle have 275 to 340 pounds average butter fat production
$75 PER HEAD F. O. B. FARM
ELM BROOK FARM
Otto Theuerkauf, Prop.
Menominee, Mich., 10 mi. N. on US-41

PEOPLES
HOTEL AND CAFE
Delicious Prepared Food
Your Favorite Brand Of
BEER - WINE - LIQUOR

AUTO LOANS
UP TO $300 IN 15 MINUTES
Also Furniture and Livestock Loans
LIBERTY LOAN CORP.
815 Ludington Phone 1253

Legals

REGISTRATION NOTICE
for
Regular City Election held April 1, 1940.
TO THE QUALIFIED ELECTORS OF THE CITY OF ESCANABA, STATE OF MICHIGAN:

Notice is hereby given that in conformity with the "Michigan Election Law," I, the undersigned City Clerk, will, upon any day, except Sunday and a legal holiday, the day of any regular or special election or primary election, receive for registration the name of any legal voter in said City not already registered who may APPLY TO ME PERSONALLY for such registration. Provided, however, that I can receive no names for registration during the time intervening between the 20th day before the regular city election and the day of such election.

The last day for General Registration does not apply to persons who vote under the Absent Voters' Law. (See Registration by Affidavit.)

Notice is hereby given that I will be at the City Clerk's Office, City Hall, Escanaba, Michigan, on TUESDAY, MARCH 12, 1940—LAST DAY—the twentieth day preceding said election, as provided in Part 11A, Chapter 1 of Public Acts of 1939, from 8 o'clock a. m. until 8 o'clock p. m. on said day for the purpose of REVIEWING the REGISTRATION and REGISTERING such of the qualified electors in said CITY as SHALL PROPERLY apply therefor.

The name of no person but an ACTUAL RESIDENT of the precinct at the time of registration, and entitled under the constitution, if remaining such resident, to vote at the next election, shall be entered in the registration book.

Registration By Affidavit

Sec. 10 Registering of Electors: Any absent voter, as defined in this act, whose name is not registered and who shall claim the right to vote by absent voter's ballot at any election or primary election, may at the time of making application for absent voter's ballot, present to the township clerk an affidavit for registration which shall be in substantially the following form:

Affidavit For Registration
STATE OF MICHIGAN, }
County of .... } ss.

I, ...
being duly sworn, depose and say that I am a citizen and duly qualified elector of the .... Ward of the City of .... in the county of ...., and State of Michigan; that my postoffice Address is No. .... street ...., or R. F. D. No. .... P. O. ....; that I am not now registered as an elector therein and that I am voting by absent voter's ballot at the election (or primary election) to be held upon the .... day of ...., 194..., the application for which ballot accompanies this application; that I make this affidavit for the purpose of procuring my registration as an elector in accordance with the statute; that I make the following statements in compliance with the Michigan Election Law: Age ......; Race ......; Birthplace ......; Date of naturalization ...... I further swear or affirm that the answers given to the above questions concerning my qualifications as an elector are true and correct to the best of my knowledge and belief.

Taken, subscribed and sworn to before me this .... day of .... 194...
My Commission expires .... 194...
Signed ....

Notary Public in and for said County, State of Michigan.

Note—If this acknowledgement is taken outside of the State, the Certificate of the Court that the person taking the acknowledgement is a notary must be attached.

Registration of Absentee By Oath

If any person whose name is not registered shall offer and claim the right to vote at any election, or primary election, and shall UNDER OATH, state that he or she is a resident of such precinct and has resided in the CITY TWENTY DAYS next preceding such election, designating particularly the place of his or her residence and that he or she possesses the other qualifications of an elector under the constitution; and that, owing to the sickness or bodily infirmity of himself or herself, or some member of his or her family or owing to his or her absence from the City on public business or his or her own business, and without intent to avoid or delay his or her registration, he or she was unable to make application for registration on the last day provided by law for the registering of electors preceding such election, then the name of such person shall be registered, and he or she shall then be permitted to vote at such election. If such applicant shall in said matter, wilfully make any false statement, he or she shall be deemed guilty of perjury, and upon conviction, be subject to the pains and penalties thereof.

Provided, That any city may provide by its charter or by resolution approved by a majority of the members of its legislative body for the registration of such sick and absent voters on the last Saturday preceding any election or primary election at the places of voting in the several voting districts of such city, instead of on election or primary election day.

Provision in Case of Removal to Another Precinct

Any registered and qualified voter who has REMOVED from ONE ELECTION PRECINCT of a Ward to another election precinct of the same Ward shall have the right, on any day previous to election day, on application to the City Clerk, to have his or her name transferred from the registration book of the precinct from which he or she HAS REMOVED to the registration book of the precinct in which he or she THEN RESIDES. Such elector shall have the right to have such transfer made ON ELECTION DAY, or Primary election day, by obtaining from the board of inspectors of election of the precinct from which he or she HAS REMOVED a CERTIFICATE OF TRANSFER, and presenting the said certificate to the BOARD OF ELECTION INSPECTORS OF THE PRECINCT IN WHICH HE OR SHE THEN RESIDES.

CARL E. ANDERSON, City Clerk.
Dated March 4, A. D. 1940.
534-March 5-6, 1940

It is estimated that nearly 75 per cent of the planes produced in the United States annually, are light planes.

CLASSIFIED ADVERTISING RATES
Daily rate, consecutive insertions

Rate per line	Charge	Cash
One Time	.16	.12
Three Times	.14	.10
Six Times	.12	.08

WHEN AND WHERE TO PLACE WANT ADS

The Classified Advertising Department is situated at

600-602 LUDINGTON ST.

These offices are open to receive advertisements from 8 a. m. to 6 p. m., daily. All ads received up until 6 p. m. will appear in editions the following day.

PHONE 693
Ask For Adtaker

CLASSIFIED ADVERTISING INFORMATION

Errors in advertisements should be reported immediately. The Daily Press will not be responsible for more than one incorrect insertion.

All ads are restricted to their proper classification and to the regular Daily Press style of type. The publishers reserve the right to edit or reject any classified advertising copy.

Advertising ordered for irregular insertions takes the one time rate. No ad is taken for less than a basis of three lines. Count six average words to the line. An average word contains six letters.

Accounts unpaid after 20 days will not be granted further credit.

Charged ads will be received by telephone and if paid at the Daily Press office within six days from the first day of insertion cash rates will be allowed.

Ads ordered for three or six times and stopped before expiration will be charged for only the number of times the ad appeared and adjustment made at the rate earned.

The Daily Press makes an earnest effort to keep its advertising columns free of deceptive and dishonest announcements. Readers are requested to report unsatisfactory dealings with any advertiser in these columns.

PLEASE DO NOT ask for information on blind ads. The Daily Press will not disclose the identity of any box number or give any information not contained in the ad itself. A flat charge of 10c will be made for each box number issued.

Garden News

Garden, Mich. — The high school honor roll:

Seniors—
Angeline Szott BBBA
Norma E. Tatrow BBAA
Molly Mc. Nally BBAA
Marcella Winter BBBB

Juniors—
Shirley Holes AAAB
Camille Deloria ABBB
Peggy Tatrow AAAB

Sophomore—
June Bernard ABBA
Lucy Mae Adams AABB

Freshman—
Kenneth Bernard AABB
Oliver Swanson AAAB
Jeanette Caron AABB
Muriel Farley AAAA
Francis Martin AABB

Murial Farley is again honor student.

Briefs

Everett Johnson, who has been operating the chicken farm at Kate's Bay, moved his family to his own property at Ensign Thursday.

Mr. and Mrs. Henry Abel, Mr. and Mrs. Tony Abel and daughters, Carol and Shirley of Escanaba visited at the home of Mr. and Mrs. Cal. Hennessey Sunday.

Mrs. Katherine Mc. Nally, son Lloyd and granddaughter, Gayle Smith, were guests of Mr. and Mrs. Henry Abel of Escanaba Thursday.

Frank G. Tebo spent the week-end with relatives at Green Bay.

Senator and Mrs. James Dotsch spent Friday in Escanaba. They were accompanied by Mrs. Emma Johnston, who visited her daughter, Mrs. Joseph Turpin, in the St. Francis hospital, and Mrs. William Winter Jr.

Lil' Abner By Al Capp



Red Ryder By Fred Harman

Boots and Her Buddies By Martin



Wash Tubbs By Crane



Freckles and His Friends By Blosser



ADVERTISEMENT

Want Ads . . . . World's Greatest Salesmen . . . . At Your Service

Real Estate

WANTED TO RENT OR BUY—Modern farm in Delta Co., 60 to 80 acres, suitable for Dairy Farm. Write Box 525, care of Daily Press. 525-63-3t

FOR SALE—Large modern house at 404 Lake Shore Drive. Inquire W. J. Anthony, phone 1282. 533-65-6t

Wanted to Buy

BEST PRICES for calves, any size, two days up to 2 months. Drop card. Prompt removal. M. Ballbach, Route 1, Escanaba. 535-66-3t

Lost

LOST—Pair of sonw-shoes, small size. Reward for return to Press office. C-66-3t

Livestock

FOR SALE—One team of horses with harness; four milk cows. Inquire Erick Stoneclift, Danforth. 538-66-3t

Help Wanted—Female

WANTED—Girl for general housework. Inquire Electric Studio, 1207 Lud. St. 518-63-3t

Experienced girl for general housework. No washing. Apply 1104 Lake Shore Drive, Gladstone. G1058-63-3t

For Sale

BRAN middlings 1.35, 16% dairy ration, ground barley, corn 1.30, egg mash 2.20, scratch 1.70, flour middlings 1.45, soy bean oil meal 1.85. Cloverland Poultry Farm, US-2 and 41. 503-60-6t

BALED HAY, $9.00 a ton. Inquire Eugene Marenger, Perkins, Mich. 523-63-6t

FOR DIFFERENT grades of fuel wood call 1695. C-5

COOK STOVE and furniture; also DeLaval cream separator No. 15 in good condition, $12.00; set of working harness. Inquire L. Mayrend, Route 2, Bark River. 529-65-2t

Automobiles

Chevrolet Coupe $15.00; Chevrolet Coupe $45.00; Chevrolet Coupe $75.00; Plymouth Sedan $65.00; Chevrolet Pick-up $30.00. CLARK MOTOR CO. C-24

1936 Chevrolet Deluxe Town Sedan. Very good condition, heater, license.
1930 Ford Coach. License $60
ROY A. OLSON, 1319 Ludington St. C-8

1936 Chevrolet Pick-up Truck. Conditioned, good tires, looks as good as new. This truck has had very good care $325
BRACKETT Chevrolet Co. C-6

1934 Chevrolet Coach. Radio, heater, in excellent condition. STARRS BROS. Headquarters, 421 Stephenson Ave. C-5

1940 LICENSE ON EVERY USED CAR SOLD REGARDLESS OF THE PRICE!

1938 FORD TUDOR. Heater, Defroster, License $455

1937 FORD TUDOR. Heater, License $350

1934 FORD COUPE. Heater, License $175

Buy NOW—Save!

NORTHERN MOTOR CO.
H. J. NORTON

For Rent

UPPER APARTMENT, 5 rooms and bath, all modern, separate new furnace. Reasonable rent. 209 S. 16th St. Inquire downstairs. 522-63-3t

MODERN APARTMENT, furnished or unfurnished, desirable location. Phone 283-M or inquire at 601 Ogden Ave. 520-63-3t

Personal

WHEN you install a WILLIAMSON warm air furnace you get the best money can buy. Sold and installed by A. PEARSON SUPPLY CO. Phone 1250. C-27

Are your Overshoes ripped? Send them to GEORGE BLOOM at Manning & Sullivan and have them patched. C-27

FREE BATTERY TESTING
Up to $3.00 allowance for your old battery on a new FIRESTONE battery.
E. J. VINETTE, Opp. Postoffice. C-13

Your children are changing daily. A fine photograph of them today makes a permanent remembrance for your later years.
SELKIRK STUDIO C-9

You never know when a fire will break out. Be sure your property is covered with insurance. A delay may mean heavy loss to you. "DO IT NOW". DELTA INSURANCE AGENCY. C-28

Why not have your old and valuable pictures re-photographed for permanency at the Sidney Ridings Studio. C-6

Help Wanted—Male

WANTED—Cedar makers. Clyde Penegor, 3 miles north of Rumley, Alger County. 528-65-6t

WANTED—Young man, 18 to 25 years, must have shorthand and typing ability, experience not necessary but state experience if you have any. Must be willing to start at small salary while learning. Answer by letter in own handwriting to Box E. C., care of Escanaba Daily Press. 537-66-1t

Specials At Stores

WE FILL all Doctors' prescriptions. A registered pharmacist on duty at all times. WAHL DRUG STORE, 1322 Ludington St. C-3

NEW SHIPMENT OF LIVING ROOM SUITES
$69 and $79
Velvet covered in popular colors
PETERSEN FURNITURE STORE C-3

USED AND REPOSSESSED RADIOS $2.00 AND UP
FIRESTONE AUTO SUPPLY
913 Ludington St. Phone 1097 65-3t

Special Purchase of ODD DRESSERS
HIGH QUALITY NORTHERN MAKE
Size 22"x48" with 26"x32" Mirror
Solid Walnut Finish. Regular $69.50.
Sale Price $32.50
PELTIN Furniture Store

School Head Engaged

Bergland.—At a board of education meeting this week Samuel Freed was hired as superintendent to fill the vacancy created by the resignation of Supt. Johnson. Mr. Johnson's resignation will take effect at the end of the school year.

Mr. Freed is a graduate of the Bergland high school and continued his education in Michigan schools. For the past 10 years he has been superintendent of the Michigamme schools and for the past year has been educational director in CCC Camp Bonifas.

Legals

REGISTRATION NOTICE
for
Regular City Election held April 1, 1940.
TO THE QUALIFIED ELECTORS OF THE CITY OF ESCANABA, STATE OF MICHIGAN:

Notice is hereby given that in conformity with the "Michigan Election Law," I, the undersigned City Clerk, will, upon any day, except Sunday and a legal holiday, the day of any regular or special election or primary election, receive for registration the name of any legal voter in said City not already registered who may APPLY TO ME PERSONALLY for such registration. Provided, however, that I can receive no names for registration during the time intervening between the 20th day before the regular city election and the day of such election.

The last day for General Registration does not apply to persons who vote under the Absent Voters' Law. (See Registration by Affidavit.)

Notice is hereby given that I will be at the City Clerk's Office, City Hall, Escanaba, Michigan, on TUESDAY, MARCH 12, 1940—LAST DAY—the twentieth day preceding said election, as provided in Part 11A, Chapter 1 of Public Acts of 1939, from 8 o'clock a. m. until 8 o'clock p. m. on said day for the purpose of REVIEWING the REGISTRATION and REGISTERING such of the qualified electors in said CITY as SHALL PROPERLY apply therefor.

The name of no person but an ACTUAL RESIDENT of the precinct at the time of registration, and entitled under the constitution, if remaining such resident, to vote at the next election, shall be entered in the registration book.

Registration By Affidavit

Sec. 10—Registering of Electors: Any absent voter, as defined in this act, whose name is not registered and who shall claim the right to vote by absent voter's ballot at any election or primary election, may at the time of making application for absent voter's ballot, present to the township clerk an affidavit for registration which shall be in substantially the following form:

Affidavit For Registration
STATE OF MICHIGAN,)
County of ....)ss.
I, ...

being duly sworn, depose and say that I am a citizen and duly qualified elector of the .... Ward of the City of .... in the county of .... and State of Michigan; that my postoffice Address is No. .... street ...., or R. F. D. No. .... P. O. ....; that I am not now registered as an elector therein and that I am voting by absent voter's ballot at the election (or primary election) to be held upon the .... day of ...., 194...., the application for which ballot accompanies this application; that I make this affidavit for the purpose of procuring my registration as an elector in accordance with the statute; that I make the following statements in compliance with the Michigan Election Law: Age ....; Race ....; Birthplace ....; Date of naturalization .... I further swear or affirm that the answers given to the above questions concerning my qualifications as an elector are true and correct to the best of my knowledge and belief.

Taken, subscribed and sworn to before me this .... day of .... 194....
My Commission expires .... 194....
Signed ....
....

Notary Public in and for said County, State of Michigan.

Note—If this acknowledgement is taken outside of the State, the Certificate of the Court that the person taking the acknowledgement is a notary must be attached.

Registration of Absentee By Oath

If any person whose name is not registered shall offer and claim the right to vote at any election, or primary election, and shall UNDER OATH, state that he or she is a resident of such precinct and has resided in the CITY TWENTY DAYS next preceding such election, designating particularly the place of his or her residence and that he or she possesses the other qualifications of an elector under the constitution; and that, owing to the sickness or bodily infirmity of himself or herself, or some member of his or her family or owing to his or her absence from the City on public business or his or her own business, and without intent to avoid or delay his or her registration, he or she was unable to make application for registration on the last day provided by law for the registering of electors preceding such election, then the name of such person shall be registered, and he or she shall then be permitted to vote at such election. If such applicant shall in said matter, wilfully make any false statement, he or she shall be deemed guilty of perjury, and upon conviction, be subject to the pains and penalties thereof.

Provided, That any city may provide by its charter or by resolution approved by a majority of the members of its legislative body for the registration of such sick and absent voters on the last Saturday preceding any election or primary election at the places of voting in the several voting districts of such city, instead of on election or primary election day.

Provision in Case of Removal to Another Precinct

Any registered and qualified voter who has REMOVED from ONE ELECTION PRECINCT of a Ward to another election precinct of the same Ward shall have the right, on any day previous to election day, on application to the City Clerk, to have his or her name transferred from the registration book of the precinct from which he or she HAS REMOVED to the registration book of the precinct in which he or she THEN RESIDES. Such elector shall have the right to have such transfer made ON ELECTION DAY, or Primary election day, by obtaining from the board of inspectors of election of the precinct from which he or she HAS REMOVED a CERTIFICATE OF TRANSFER, and presenting the said certificate to the BOARD OF ELECTION INSPECTORS OF THE PRECINCT IN WHICH HE OR SHE THEN RESIDES.

CARL E. ANDERSON, City Clerk.
Dated March 4, A. D. 1940.
534-March 5-6, 1940

It is estimated that nearly 75 per cent of the planes produced in the United States annually, are light planes.

CLASSIFIED ADVERTISING RATES

Daily rate, consecutive insertions

Rate per line	Charge	Cash
One Time	.16	.12
Three Times	.14	.10
Six Times	.12	.08

WHEN AND WHERE TO PLACE WANT ADS

The Classified Advertising Department is situated at

600-602 LUDINGTON ST.

These offices are open to receive advertisements from 8 a. m. to 6 p. m., daily. All ads received up until 6 p. m. will appear in editions the following day.

PHONE 693
Ask For Adtaker

CLASSIFIED ADVERTISING INFORMATION

Errors in advertisements should be reported immediately. The Daily Press will not be responsible for more than one incorrect insertion.

All ads are restricted to their proper classification and to the regular Daily Press style of type. The publishers reserve the right to edit or reject any classified advertising copy.

Advertising ordered for irregular insertions takes the one time rate. No ad is taken for less than a basis of three lines. Count six average words to the line. An average word contains six letters.

Accounts unpaid after 20 days will not be granted further credit.

Charged ads will be received by telephone and if paid at the Daily Press office within six days from the first day of insertion cash rates will be allowed.

Ads ordered for three or six times and stopped before expiration will be charged for only the number of times the ad appeared and adjustment made at the rate earned.

The Daily Press makes an earnest effort to keep its advertising columns free of deceptive and dishonest announcements. Readers are requested to report unsatisfactory dealings with any advertiser in these columns.

PLEASE DO NOT ask for information on blind ads. The Daily Press will not disclose the identity of any box number or give any information not contained in the ad itself. A flat charge of 10c will be made for each box number issued.

Garden News

Garden, Mich. — The high school honor roll:

Seniors—
Angeline Szott BBBA
Norma E. Tatrow BBAA
Molly Mc. Nally BBAA
Marcella Winter BBBB
Juniors—
Shirley Holes AAAB
Camille Deloria ABBB
Peggy Tatrow AAAB
Sophomore—
June Bernard ABBA
Lucy Mae Adams AABB
Freshman—
Kenneth Bernard AABB
Oliver Swanson AAAB
Jeanette Caron AABB
Muriel Farley AAAA
Francis Martin AABB

Murial Farley is again honor student.

Briefs

Everett Johnson, who has been operating the chicken farm at Kate's Bay, moved his family to his own property at Ensign Thursday.

Mr. and Mrs. Henry Abel, Mr. and Mrs. Tony Abel and daughters, Carol and Shirley of Escanaba visited at the home of Mr. and Mrs. Cal. Hennessey Sunday.

Mrs. Katherine Mc. Nally, son Lloyd and granddaughter, Gayle Smith, were guests of Mr. and Mrs. Henry Abel of Escanaba Thursday.

Frank G. Tebo spent the week-end with relatives at Green Bay.

Senator and Mrs. James Dotsch spent Friday in Escanaba. They were accompanied by Mrs. Emma Johnston, who visited her daughter, Mrs. Joseph Turpin, in the St. Francis hospital, and Mrs. William Winter Jr.

Lil' Abner — By Al Capp

Red Ryder — By Fred Harman

Boots and Her Buddies — By Martin



Wash Tubbs — By Crane

Freckles and His Friends — By Blosser

- Business Directory -

USED AND REBUILT WASHERS MAYTAGS AND OTHERS
Priced at $8.00 and up
MAYTAG SALES & SERVICE, INC.
1119 Ludington St. Phone 22
Gladstone Phone 483

CALL
George's Radio Shop
George Kornetzke, Prop.
For
RELIABLE RADIO SERVICE
STROMBERG-CARLSON RADIOS
705 South 15th Telephone 705

ROYAL TYPEWRITER
SALES and SERVICE
We Service All Makes of Machines
All Work Guaranteed
LEE COOPER
1610 Ludington St. Phone 243

TRUCK L & L LINES
LOCAL and LONG DISTANCE FURNITURE HAULING
Fully Covered By Insurance
Phone 1713 503 Ludington St.

STOKOL Air-conditioner and combination furnace Stoker blower units. Furnace cleaning and repair work.
Service Any Make Stoker
HENRY E. BUNNO
Dealer
922 2nd Ave. No. Phone 1659

CHALTRY
Electric Motor
SERVICE
Motors Bought, Sold, Exchanged
517 Ludington St. Phone 1091

EAT SHOP
"Where Dining Is a Pleasure"
Manistique, Michigan

SERVICE ALL VACUUM CLEANERS
All Service and Repair Work Guaranteed. We can supply parts for all makes no matter how old they are. Phone 252 for complete information.
A. P. CROSE ELECTRICAL APPLIANCES

WELL DRILLING
TOM RICE & SON
Inquire About Our Easy Payment Plan
ALL WORK GUARANTEED
314 No. 11th St. Escanaba, Mich.
Phone 505-J

Establish Personal Bank Credit . . . Borrow at Low Bank Rates for any constructive purpose.
Liberal terms and friendly local service. Our low-cost plan enables responsible men and women to obtain funds on a sound and thrifty basis for personal, family or household needs.
WHY PAY MORE?
THE STATE SAVINGS BANK
Escanaba, Michigan

FOR SALE
Jersey Cattle
Cows—Heifers—Calves—Bulls
Sale Cattle have 275 to 340 pounds average butter fat production
$75 PER HEAD F. O. B. FARM
ELM BROOK FARM
Otto Theuerkauf, Prop.
Menominee, Mich., 10 mi. N. on US-41

PEOPLES
HOTEL AND CAFE
Delicious Prepared Food
Your Favorite Brand Of
BEER - WINE - LIQUOR

Also Furniture and Livestock Loans
LIBERTY LOAN CORP.
815 Ludington Phone 1253

ADVERTISEMENT

Back Injury May End Gehringer's Diamond Days

SECOND SACKER QUITS PRACTICE

Tigers Lack Substitute for Keystone Bag If Veteran Retires

Lakeland, Fla., March 5 (AP)—Trail's end loomed tonight for Charley Gehringer, veteran Detroit Tiger second baseman, who has played 16 seasons of major league baseball that to the spectators at least appeared almost effortless.

Disgusted by a back injury that has troubled him since New Year's day, the 36-year-old king of modern day guardians of the keystone sack quit practice abruptly today and said:

"If this continues, I'll go home."

Continuing he added:

"I first noticed the pains after spending several hours shoveling snow on New Year's day. I didn't pay much attention to them for a while, but they persisted and I went to a clinic for a checkup. The doctors there told me that I was all right physically. But I still have the pains."

Batted .325

The possibility that the Tigers might not have Gehringer available for regular duty this season overshadowed all other developments at the Tiger training quarters today.

Although he was out some of the time with an injury last season, he was leading hitter among the regulars with a .325 percentage.

As this is written Detroit has no substitute for Gehringer because of Baseball Commissioner Kenesaw M. Landis declaring Benny McCoy a free agent. Benny proved a capable substitute for Gehringer last season.

Detroit has four shortstops—Ralph Kress, Frank Croucher, Boyd Perry and Dick Bartell—in a camp and one of the quartet will probably be moved to second base for the time being. Kress, who is listed as a utility player and coach, has had some experience at the keystone sack.

The day was warm and Manager Del Baker sent his players through a bristling drill.

Rask-Fitzharris Win Badminton Doubles Title

Harriet Rask and R. Fitzharris defeated Leo Coan and Mrs. M. Erickson Monday night for the city mixed doubles badminton championship. The games were tied at 4 all with Rask and Fitzharris winning the last 15 to 9.

Complete results of mixed doubles tournament are as follows: Bourke-M. Belanger defeated Kosbab-E. Belanger. Wenberg-Manthey defeated Dickson-Harder. Kosbab-Butts defeated Buck-Gessner. Fitzharris-Rask defeated Belanger-Lemire. Coan-Erickson defeated Bourke-M. Belanger. Fitzharris-Rask defeated Kosbab-Butts. Coan-Erickson defeated Weinberg-Manthey. Fitzharris-Rask defeated Coan-Erickson for championship.

The next feature for the local badminton club will be a return match with the Marquette badminton club scheduled at Marquette Monday, March 11. Escanaba defeated Marquette by a close score in their first match here.

Anyone interested in playing or learning the game is invited to participate Mondays and Thursdays at the senior high gym. Equipment is available, but there is a small fee for birds used. The tournament was conducted under the direction of George LaFave, WPA recreational leader cooperating with the city department of parks and recreation.

Northerns Clash With Shermans In Tournament Finals

Two surviving teams of the Escanaba recreation league basketball tournament, the Northerns and Shermans, will clash in the finals at the junior high school gym Monday night at 8:30 o'clock. There will be a prelim at 7 o'clock between a Nahma girls team and Escanaba girls team.

In the first game of the semi-finals last night, the Shermans, after being five points behind in the first quarter, cut loose and defeated the Lauermans, 40 to 20. George Ruwitch, star of the previous H & J game, was held scoreless. After a hard fight in the first half, the Northerns coasted to an easy victory over the Escanabians, 35-19.

A trophy will be awarded for the tournament, and tourney winners will this year receive the first leg on the award. The league is under the direction of Curtis Johnson, WPA recreational leader.

Hockey Scores

Northern Michigan League

Calumet-Laurium 2; Portage Lake 2 (tie). (First of two-game total-goal semi-final playoff series)

National League

Boston Bruins 7; Detroit Redwings 2.

Cooks, With 11 Victories, Is Dark Horse Of Class D Cage Tournament

Seated (left to right) John Hartman, Harry Strasler, John Lakosky, Raymond Williams and Harold Winkle. Standing: Willard Davidson, Gerald Wilson, Coach Fred Bernhardt, Milton Williams, Frank Haindl and Junior Midaugh.

Third ranking team with eleven victories during the season, the rugged Cooks high school basketball team looms as the dark horse of the Class D basketball tournament, which opens at the Bonifas gym Thursday afternoon.

The Schoolcrafters, under a new coach, Fred Bernhardt, former Iron River and Northern State athlete, had a splendid record this season, losing twice to Nahma and Trenary and once to Powers. They defeated McMillan, Grand Marais, Rapid River, Perkins and Garden twice and Powers once.

Cooks was dealt somewhat of a blow by the draw which pits them against the top ranking team, Rock, in the first game but the Schoolcrafters are undaunted, believing they can tip the Little Giants. This game is scheduled for 9:15 Thursday night.

The season's record follows:

Cooks	15;	McMillan	12
Cooks	20;	Trenary	26
Cooks	29;	Nahma	37
Cooks	43;	Garden	13
Cooks	29;	Rapid River	12
Cooks	30;	Grand Marais	20
Cooks	40;	Garden	9
Cooks	22;	Trenary	26
Cooks	16;	Powers	23
Cooks	37;	Perkins	24
Cooks	43;	McMillan	21
Cooks	38;	Rapid River	19
Cooks	39;	Perkins	18
Cooks	28;	Grand Marais	24
Cooks	23;	Powers	18
Cooks	26;	Nahma	46

Garden Tourney Held To Twelve Aggregations

Garden, March 5—The Garden gold medal tournament which will be held on March 15, 16 and 17 will be limited to 12 teams because of the large number of games and the strenuous activities of the players in the short span of three days if more than 12 teams will be allowed to enter.

The first teams to send in their entrants will be the teams chosen to play. Several teams have entered already and several teams have signified their intentions to enter but their entry blanks have not been received. The tournament is open to any independent team that desires to enter. Entry blanks may be had by communicating immediately with Dude Ranguette at Garden. Saturday, March 9, is the deadline set to enter the tourney.

Reserved Seats For Tournament Available Here

As an accommodation to Escanaba fans planning to attend the district tournament at Iron Mountain Friday and Saturday nights, arrangements have been made to make it possible to reserve seats here.

Persons wishing to reserve seats for Iron Mountain may do so by calling Edward Edick, senior high school principal. Names of those calling will be taken and phoned to Iron Mountain and the tickets will be set aside there.

Escanaba plays the winner of the Iron Mountain-Kingsford game Friday night at 8:30 o'clock.

Basketball

Westminster 47; Slippery Rock 43.

Temple 40; Carnegie Tech 38.

Southwestern Oklahoma State 34; Central Oklahoma State 21 (overttime).

Lawrence Tech 42; St. Mary's 30.

Jackson Junior College 51; Highland Park Junior College 45.

Ripon 44; Carroll 42 (overtime).

SPILLING the DOPE



BY JOHNNY INKSLINGER

LUCK OF THE DRAW is what they call it . . . after every tournament drawing there is the usual moaning and gnashing of teeth . . . and Monday's drawings were no different . . . the Felch coach, Ford Thurston, almost broke into tears when he learned he had drawn Norway, generally conceded as the toughest team in the tournament . . . but we have it confidentially from Buck Erickson that Felch will take Norway into camp . . . Felch has a forward, Jimmy Anderson, who has scored 214 points this season . . . St. Joe cagers, unlike Felch, were tickled that they had drawn Stephenson . . . that may sound funny offhand in view of the fact that the Parochials lost twice to Stephenson during the year . . . however, the St. Joe boys were definitely in the game most of the way both times and they feel they have a better chance of beating Stephenson than either Norway or Felch.

Eleanor Roosevelt is in Florida reading, writing and resting—and hoping to get two out of three.

JIM ROUMAN took a very philosophical attitude over the prospects of meeting Iron Mountain, tourney favorite, Friday night in the semi-finals . . . "If we are going to lose to Iron Mountain," said Jim, "I'd just as soon lose the first night . . . it will save the trouble of going back . . . and if we are going to beat them, I'd just as soon beat them first and take whatever else may come later . . . frankly, I've got a hunch we can turn the tables on the Mountaineers this time, although they will be tough" . . . "Cappy" Keil, when informed of his draw, said: "I'd just as soon meet Iron Mountain as Manistique . . . although we beat Manistique last week, they have a powerful ball club and will be tough in the tournament" . . . with the exception of Kingsford, there is little to choose between the other five tournament teams . . . Iron Mountain is slightly favored because of playing on its home floor but any of the five teams has a good chance of coming through.

After looking long and earnestly at the seed catalog cover this morning, the Office Skeptic said: "It's a lie."

BERNARD TOBIN concealed an inward feeling of elation when the Class D drawings were over . . . for Bernie found his Nahma boys in the weaker bracket with Bark River, a ten grade school, and Garden and Rapid River, two teams which haven't had such good seasons . . . on the other hand, Cliff Buckmaster of Rock had a long face . . . he drew Cooks, third ranking team and one that is considered the tournament dark horse . . . the Schoolcrafters are a husky crew and will be bruising competition for any team . . . if Rock does beat Cooks, it undoubtedly will have to meet Harris, a team which is no setup . . . if any team in the top bracket, whether it be Rock, Cooks or Harris, comes through with the title, it will have well earned it . . . Nahma, it would appear on the surface, is the tourney favorite because of its good record and the luck of the draw.

GOLDEN GLOVES FIELD NOW 32

Amateur Boxers Trade Punches In Finals At Chicago

Chicago, March 5 (AP)—Thirty-two amateur boxers, survivors of an original field of more than 20,000 young fighters, will trade punches at the Stadium tomorrow night in the semi-final and final bouts of the 13th Golden Gloves championships.

The 32 youngsters, all shooting at Golden Gloves trophies and membership on a squad which will engage in inter-city and international competition this spring, will move through a program of 24 matches in the eight weight classes. The first 16 bouts will send eight survivors into the eight final title duels.

The flyweights will open the card, which will draw a capacity crowd of 21,000. In order will follow the various weights.

Harold Dade, Chicago, and Sam Stinson, Peoria, are favored in the flyweight division, Dade on his boxing ability and Stinson because of a left hook that flattened Vic Saccoia, Detroit, last year's flyweight titleholder. An unusually spirited battle also is expected among welterweights Morris Corona, Fort Worth's team, George Hayes, Des Moines, Savior Canadeo, Chicago, and Charles Hayes, Detroit.

Rock Spartans Lose To Garden By 49-41 Score

Garden, March 5—The Garden city team defeated the Rock Spartans here Sunday afternoon in an interesting game by the score of 49 to 41.

Garden held a lead 28 to 10 at half time but in the second half the Rock boys came back strong and started closing the gap, with Johnson leading the way, but they fell short.

Ranguette and Hennessey scored 39 of Garden's points between them, Ranguette netting 20 and Hennessey 19. Johnson bagged 15 for Rock.

Saturday night the Gladstone Empson's defeated Garden 35 to 27 in which Gladstone, headed by Peterson, led all the way.

GARDEN	FG	FT	PF
Feldhusen	0	2	3
R. Tatrow	0	0	1
J. Tatrow	0	0	0
Shawl	2	0	3
Potvin	2	0	3
Ranguette	8	4	3
Hennessey	8	3	2
Totals	20	9	15

ROCK	FG	FT	PF
L. Larson	1	0	0
Sayen	1	2	3
Lauri	0	1	5
Kaukola	1	3	0
Johnson	6	3	2
Viitala	2	1	1
Rabideau	4	1	2
Totals	15	11	13

HARRYS PLAY TRENARY

Munising, March 5—The Munising Harry's quintet will clash here on Wednesday evening in the Legion County club with the Trenary Service quintet. The Harry's defeated the Trenary five, 51-31, last week at Trenary and the visitors will be seeking revenge for the loss. The preliminary will start at 7:45 o'clock.

Try a Classified Ad today. Call 693

Bark River Five Enters Tourney With Ten Wins

Bark River, Mich., March 5—Finishing their season with a 28-11 victory over Perkins, Bark River enters the class D district tourney at Escanaba with a record of 10 victories and three defeats.

The local schedule contained several games with reserve teams of larger schools but the Goodreau crew defeated Nadeau twice and Perkins on the regular schedule.

Bark River will meet the tough Nahma crew at 8 o'clock Thursday night in their first tournament game.

Season's record:

Bark River	30	Harris B	29
Bark River	31	Nadeau	11
Bark River	26	Quinnesec	30
Bark River	21	Perkins	19
Bark River	29	Rock B	20
Bark River	34	Powers B	23
Bark River	29	Nadeau	11
Bark River	21	St. Joe B	19
Bark River	17	St. Joe B	21
Bark River	18	Harris B	17
Bark River	26	Powers B	6
Bark River	27	Quinnesec	36
Bark River	28	Perkins	11

Communication

AMATEUR BOXING

Dear Editor:

Local amateur boxing has gone through a series of hard years. Proper financial support in a town the size of Escanaba is hard to get. Art Sundling of Escanaba has spent a lot of time and money trying to keep the local boxing game going. Jack Hanson a few years back worked hard with the same idea in mind. Tiger Johnson has and still is working very hard to train new boys and to keep the fight game going.

When the going was toughest Bevier Butts of the city creation department came to the rescue by providing a city boxing center where the boys could train. Mrs. Rivers of the WPA recreation furnished the supervision. This program has carried the weight of the local amateur game for two years. A number of first class fighters have been developed and many younger boys are coming up who will be Golden Gloves material in the future.

The Golden Gloves tournament put on by the Press and the Lions club was the most successful boxing show ever put on locally. This shows that when everyone gets back of a show it goes over. There is a need for a local athletic club that will put on small fight cards at regular intervals. This would help develop local fighters who could go into the Golden Gloves and WIN. If every local fight fan would get behind such a club it would be a success and would give Escanaba the same fine type of boxing we had in the Golden Gloves all the year round.

Sincerely,

RAY GOODNOUGH

Harris Cagers Meet Perkins In First Round

The Harris basketball team, which has had a successful year under the guidance of their new coach, Edmer LaCasse, will meet Perkins at 5:30 Thursday afternoon in the first round of the tourney. Pictured above are: (back row) Bernard Poisson, Anthony Bartozek, Alfonse Sadlowski, George Williams, Royal Taylor and Coach Edmer LaCosse; (front row) Earland Myrvall, Francis Marsicek, Capt. Stewart Motto, Gerald Beauchamp, Donald Houlse. Absent from the picture, James DeLoughery.

Photo by Selkirk Studio

Today's Sport Parade

BY HENRY McLEMORE

Los Angeles, March 5 (U. P.)—A game-legged horse with a heart to match was king of the turf today.

His story is the racing equivalent of the "ugly duckling," and the final chapter of it was written in the run down the stretch at Santa Anita Saturday afternoon.

It was then and there that Seabiscuit, who once had a price of only $2,500 on his head, pounded from the dust into the clear and began erasing Sun Beau's name from the books as the greatest money winner of all time.

He wasn't made to do it.

The little gnome of a fellow on his back didn't touch him with the whip. He just sat there, a passenger, as one of the greatest thoroughbreds of all time did what he best likes to do—run.

Was Retired Once

The crippled legs that forced him into retirement for a year might have been hurting him, and the burden on his back might have been heavy, but you never would have known it. He crossed the finish line, driving and driving away, and the dust he threw back was literally gold dust. Because the $86,650 that went with his victory in the handicap sent the Seabiscuit's all time earnings to $437,730. Sun Beau's record was $376,744.

This reporter has seen many demonstrations in his time, for kings and presidents, athletic champions and war heroes, but never has he seen such an ovation as the one tendered the tough old campaigner, Seabiscuit, when he jogged back down the track after the finish and made his way into the unsaddling ring.

A crowd that was variously estimated at between 75,000 and 80,000 roared, yelled, laughed, cried, sang and shouted for fully five minutes. Not until the Biscuit, wrapped in the faded blanket that has warmed him after victories on almost every track in this country, disappeared from sight, headed for his stable, did the ovation end.

Salute to Jockey

Part of the rousing salute was directed toward Jockey Johnny Pollard. It must have been, because this red headed little gamecock deserved it. Still in pain from a leg injury he suffered in a nasty fall two years ago, and in no condition to be in a race, he gave Seabiscuit a magnificent ride. It was Pollard, a cripple himself during Seabiscuit's retirement, who stayed with the Biscuit night and day, walked him, jogged him, petted him, and nursed him along until he was ready for the racing wars once more.

All of these things—Seabiscuit's rise from an all but broken down two year old who sold for $7,500; his comeback after a year away from the track. His two heart-breaking photo finish defeats in earlier handicaps; the faith and love of his jockey; the smashing climax to become the greatest money winner of them all—all of these things combined to make the sixth race at Santa Anita Saturday a drama unequalled on the American turf.

What will the Biscuit do now? No one knows right now, not even his owner, Charles S. Howard. The chances are, however, that Seabiscuit right now as sound as he ever was in his life, will be kept in training and sent out for the Hollywood gold cup in the summer. Victory there, where the purse is $50,000, would lift his earnings to such a figure that his name would lead them all for many, many years to come.

All American transport planes carry carburetor heaters to prevent ice forming on that mechanism while in flight.

Escanaba Ousted From NW-M Baseball Loop

Crystal Falls, March 4—Directors of the Northern Wisconsin-Michigan Baseball league, at its annual reorganization meeting here, voted out Escanaba, a franchise-holder for the past four years, and awarded berths to two new entries, Iron River and L'Anse.

Though acceptance of Iron River to fill the birth vacated last year by Negaunee was generally anticipated, the surprising action that ousted Escanaba from the circuit came out of a clear sky after the six-team wheel had been completed with the addition of Iron River.

L'Anse, not previously mentioned as a prospective entry, was represented by a four-man board. Marinette, which with Iron River was making a strong bid for a berth, failed to send representatives to the meeting.

The revised roster gives the loop teams at Niagara, Iron Mountain-Kingsford, Crystal Falls, Iron River, L'Anse and South Range. Both L'Anse and Iron River were in the league a few years ago.

Iron River Admitted First

Following the selection of officers, which resulted in the unanimous reelection of President S. A. Donovan, of Niagara, and Secretary-Treasurer Buck Erickson, of Iron Mountain, the directors began consideration of naming a team to replace Negaunee. Representatives of Iron River and L'Anse expressed their desire to enter the loop. Spokesman for Iron River was Ed Nassar and the L'Anse delegation was headed by Ben Garbowski.

Iron River was admitted over L'Anse by a 4-1 vote. Shortly after, by request, President Donovan called a 10-minute recess. The move to take away Escanaba's franchise came when the meeting was resumed.

Due to the weakness of the Escanaba team in past years, an inquiry was made as to its prospects for the 1940 season. It was learned from representative Jack Starr that no definite move had been made by Escanaba to organize for the coming season. It appeared that Starr was delegated to attend the meeting for the purpose of retaining the franchise and that organization was to follow.

Unfavorable playing conditions and lack of changing rooms for players was also brought up. With a motion based on the uncertainty of the future of the Escanaba team being a possible detriment to the league, John Pastore, of South Range, asked that a vote be taken on the acceptance or rejection of Escanaba. The result was a 5-1 vote for rejection with Escanaba casting the only affirmative ballot. The vacancy was then filled by L'Anse by a unanimous vote.

Bowling Notes

CITY LEAGUE

	W.	L.	Pct.
Eat Shop	20	7	.740
Sandbergs	17	10	.629
St. Anne's	15	12	.555
L. & L.	15	12	.555
Bink	15	12	.555
Breitenbach	13	14	.481
Wigwams	9	18	.333
Fair	4	23	.148

Individual Averages

	G.	Avg.
Berry	21	184
J. Lequia	15	183
W. Land	24	179
Isaacson	27	178
Ronsholm	27	175
B. Peltier	20	174
Turnquist	24	171
C. Brandon	26	170
Stacey	27	168
Ed. Peterson	27	166
Kelly	27	165
Bergeson	17	164
Gutreuter	6	164
Nelson	15	163
Cabellka	27	163
Bus	24	162
Ryan	24	161
J. Peterson	7	161
Cass	27	160
H. Vanbelle	15	159
Erickson	15	158
F. Lewis	24	158
Jensen	25	154
Godbout	24	154
K. Olson	6	154
Breitenbach	27	153
L. Peterson	24	152
Evans	27	151
C. Peltier	6	150
Liedtke	27	149
Sullivan	12	149
Fassbender	18	149
G. Hanson	27	149
Fr. Bourgeois	9	148
G. Trottier	24	145
F. Gremer	18	145
Nelson	24	144
VanCalister	21	144
G. Bonefeld	24	142
Sundling	18	141
Ethier	6	140
V. Lewis	18	139
G. Thomas	27	134
Snyder	12	133
St. Martin	6	131
Switzenberg	21	129
McDonough	3	127
Hasseler	18	126
O'Connor	15	116
Gunderson	3	113

Buy and Sell the Classified Way.



Class B Tournament At Iron Mountain

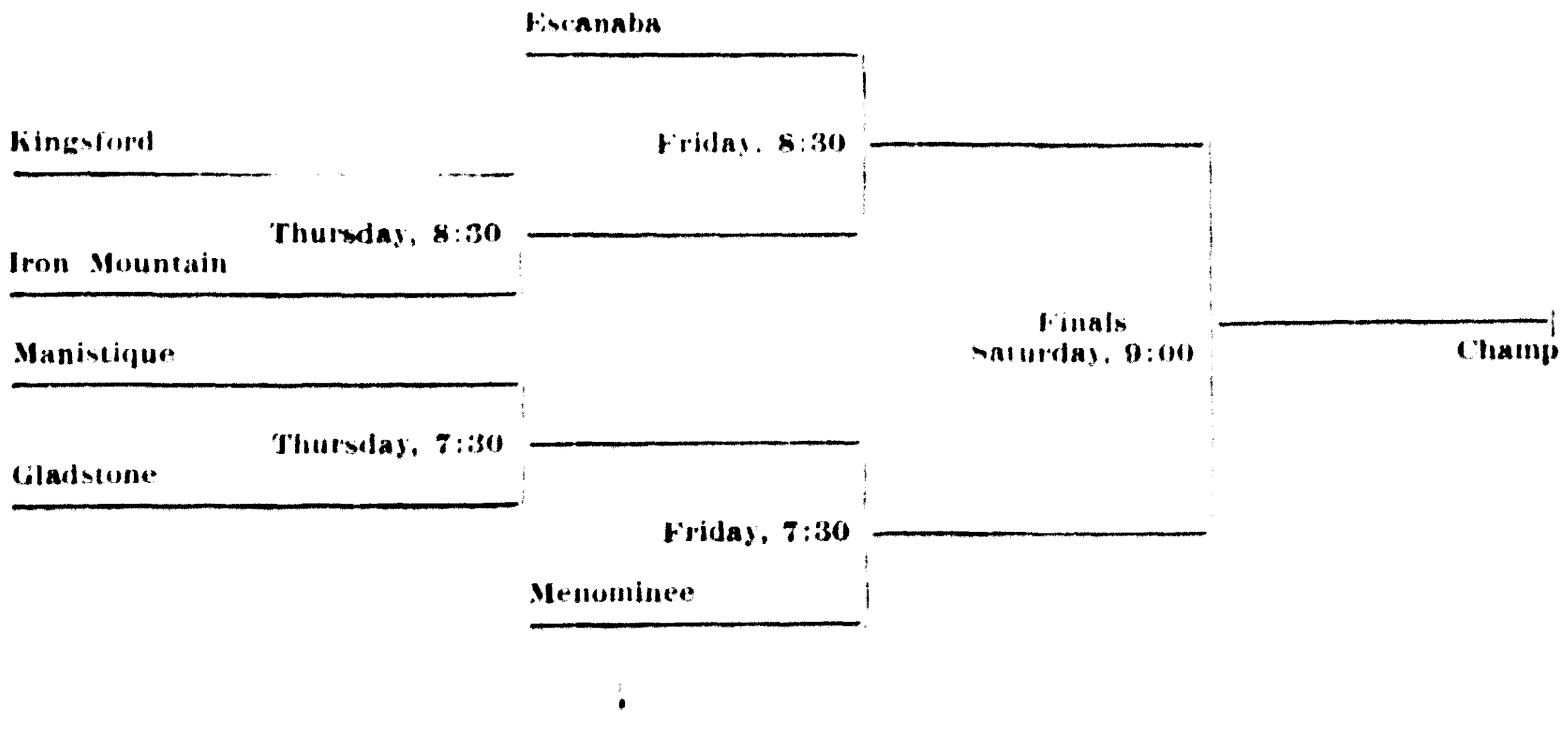

Back Injury May End Gehringer's Diamond Days

SECOND SACKER QUITS PRACTICE

Tigers Lack Substitute for Keystone Bag If Veteran Retires

Lakeland, Fla., March 5 (AP)—Trail's end loomed tonight for Charley Gehringer, veteran Detroit Tiger second baseman, who has played 16 seasons of major league baseball that to the spectators at least appeared almost effortless.

Disgusted by a back injury that has troubled him since New Year's day, the 36-year-old king of modern day guardians of the keystone sack quit practice abruptly today and said:

"If this continues, I'll go home."

Continuing he added:

"I first noticed the pains after spending several hours shoveling snow on New Year's day. I didn't pay much attention to them for a while, but they persisted and I went to a clinic for a checkup. The doctors there told me that I was all right physically. But I still have the pains."

Batted .325

The possibility that the Tigers might not have Gehringer available for regular duty this season overshadowed all other developments at the Tiger training quarters today.

Although he was out some of the time with an injury last season, he was leading hitter among the regulars with a .325 percentage.

As this is written Detroit has no substitute for Gehringer because of Baseball Commissioner Kenesaw M. Landis declaring Benny McCoy a free agent. Benny proved a capable substitute for Gehringer last season.

Detroit has four shortstops—Ralph Kress, Frank Croucher, Boyd Perry and Dick Bartell—in a camp and one of the quartet will probably be moved to second base for the time being. Kress, who is listed as a utility player and coach, has had some experience at the keystone sack.

The day was warm and Manager Del Baker sent his players through a bristling drill.

Rask-Fitzharris Win Badminton Doubles Title

Harriet Rask and R. Fitzharris defeated Leo Coan and Mrs. M. Erickson Monday night for the city mixed doubles badminton championship. The games were tied at 4 all with Rask and Fitzharris winning the last 15 to 9.

Complete results of mixed doubles tournament are as follows: Bourke-M. Belanger defeated Kosbab-E. Belanger. Wenberg-Manthey defeated Dickson-Harder. Kosbab-Butts defeated Buck-Gessner. Fitzharris-Rask defeated Belanger-Lemire. Coan-Erickson defeated Bourke-M. Belanger. Fitzharris-Rask defeated Kosbab-Butts. Coan-Erickson defeated Weinberg - Manthey. Fitzharris - Rask defeated Coan-Erickson for championship.

The next feature for the local badminton club will be a return match with the Marquette badminton club scheduled at Marquette Monday, March 11. Escanaba defeated Marquette by a close score in their first match here.

Anyone interested in playing or learning the game is invited to participate Mondays and Thursdays at the senior high gym. Equipment is available, but there is a small fee for birds used. The tournament was conducted under the direction of George LaFave, WPA recreational leader cooperating with the city department of parks and recreation.

Northerns Clash With Shermans In Tournament Finals

Two surviving teams of the Escanaba recreation league basketball tournament, the Northerns and Shermans, will clash in the finals at the junior high school gym Monday night at 8:30 o'clock. There will be a prelim at 7 o'clock between a Nahma girls team and Escanaba girls team.

In the first game of the semifinals last night, the Shermans, after being five points behind in the first quarter, cut loose and defeated the Lauermans, 40 to 20. George Ruwitch, star of the previous H & J game, was held scoreless. After a hard fight in the first half, the Northerns coasted to an easy victory over the Escanabians, 35-19.

A trophy will be awarded for the tournament, and tourney winners will this year receive the first leg on the award. The league is under the direction of Curtis Johnson, WPA recreational leader.

Hockey Scores

Northern Michigan League

Calumet - Laurium 2; Portage Lake 2 (tie). (First of two-game total-goal semi-final playoff series)

National League

Boston Bruins 7; Detroit Redwings 2.

Cooks, With 11 Victories, Is Dark Horse Of Class D Cage Tournament

Seated (left to right) John Hartman, Harry Strasler, John Lakosky, Raymond Williams and Harold Winkle. Standing: Willard Davidson, Gerald Wilson, Coach Fred Bernhardt, Milton Williams, Frank Haindl and Junior Midaugh.

Third ranking team with eleven victories during the season, the rugged Cooks high school basketball team looms as the dark horse of the Class D basketball tournament, which opens at the Bonifas gym Thursday afternoon.

The Schoolcrafters, under a new coach, Fred Bernhardt, former Iron River and Northern State athlete, had a splendid record this season, losing twice to Nahma and Trenary and once to Powers. They defeated McMillan, Grand Marais, Rapid River, Perkins and Garden twice and Powers once.

Cooks was dealt somewhat of a blow by the draw which pits them against the top ranking team, Rock, in the first game but the Schoolcrafters are undaunted, believing they can tip the Little Giants. This game is scheduled for 9:15 Thursday night.

The season's record follows:

Cooks	15;	McMillan	12
Cooks	20;	Trenary	26
Cooks	29;	Nahma	37
Cooks	43;	Garden	13
Cooks	29;	Rapid River	12
Cooks	30;	Grand Marais	20
Cooks	40;	Garden	9
Cooks	22;	Trenary	26
Cooks	16;	Powers	23
Cooks	37;	Perkins	24
Cooks	43;	McMillan	21
Cooks	38;	Rapid River	19
Cooks	39;	Perkins	18
Cooks	28;	Grand Marais	24
Cooks	23;	Powers	18
Cooks	26;	Nahma	46

Garden Tourney Held To Twelve Aggregations

Garden, March 5—The Garden gold medal tournament which will be held on March 15, 16 and 17 will be limited to 12 teams because of the large number of games and the strenuous activities of the players in the short span of three days if more than 12 teams will be allowed to enter.

The first teams to send in their entrants will be the teams chosen to play. Several teams have entered already and several teams have signified their intentions to enter but their entry blanks have not been received. The tournament is open to any independent team that desires to enter. Entry blanks may be had by communicating immediately with Dude Ranguette at Garden. Saturday, March 9, is the deadline set to enter the tourney.

Reserved Seats For Tournament Available Here

As an accommodation to Escanaba fans planning to attend the district tournament at Iron Mountain Friday and Saturday nights, arrangements have been made to make it possible to reserve seats here.

Persons wishing to reserve seats for Iron Mountain may do so by calling Edward Edick, senior high school principal. Names of those calling will be taken and phoned to Iron Mountain and the tickets will be set aside there.

Escanaba plays the winner of the Iron Mountain-Kingsford game Friday night at 8:30 o'clock..

Basketball

Westminster 47; Slippery Rock 43.

Temple 40; Carnegie Tech 38.

Southwestern Oklahoma State 34; Central Oklahoma State 21 (overttime).

Lawrence Tech 42; St. Mary's 30.

Jackson Junior College 51; Highland Park Junior College 45.

Ripon 44; Carroll 42 (overtime).

SPILLING the DOPE

BY JOHNNY INKSLINGER

LUCK OF THE DRAW is what they call it . . . after every tournament drawing there is the usual moaning and gnashing of teeth . . . and Monday's drawings were no different . . . the Felch coach, Ford Thurston, almost broke into tears when he learned he had drawn Norway, generally conceded as the toughest team in the tournament . . . but we have it confidentially from Buck Erickson that Felch will take Norway into camp . . . Felch has a forward, Jimmy Anderson, who has scored 214 points this season . . . St. Joe cagers, unlike Felch, were tickled that they had drawn Stephenson . . . that may sound funny offhand in view of the fact that the Parochials lost twice to Stephenson during the year . . . however, the St. Joe boys were definitely in the game most of the way both times and they feel they have a better chance of beating Stephenson than either Norway or Felch.

Eleanor Roosevelt is in Florida reading, writing and resting—and hoping to get two out of three.

JIM ROUMAN took a very philosophical attitude over the prospects of meeting Iron Mountain, tourney favorite, Friday night in the semi-finals . . . "If we are going to lose to Iron Mountain," said Jim, "I'd just as soon lose the first night . . . it will save the trouble of going back . . . and if we are going to beat them, I'd just as soon beat them first and take whatever else may come later . . . frankly, I've got a hunch we can turn the tables on the Mountaineers this time, although they will be tough" . . . "Cappy" Keil, when informed of his draw, said: "I'd just as soon meet Iron Mountain as Manistique . . . although we beat Manistique last week, they have a powerful ball club and will be tough in the tournament" . . . with the exception of Kingsford, there is little to choose between the other five tournament teams . . . Iron Mountain is slightly favored because of playing on its home floor but any of the five teams has a good chance of coming through.

After looking long and earnestly at the seed catalog cover this morning, the Office Skeptic said: "It's a lie."

BERNARD TOBIN concealed an inward feeling of elation when the Class D drawings were over . . . for Bernie found his Nahma boys in the weaker bracket with Bark River, a ten grade school, and Garden and Rapid River, two teams which haven't had such good seasons . . . on the other hand, Cliff Buckmaster of Rock had a long face . . . he drew Cooks, third ranking team and one that is considered the tournament dark horse . . . the Schoolcrafters are a husky crew and will be bruising competition for any team . . . if Rock does beat Cooks, it undoubtedly will have to meet Harris, a team which is no setup . . . if any team in the top bracket, whether it be Rock, Cooks or Harris, comes through with the title, it will have well earned it . . . Nahma, it would appear on the surface, is the tourney favorite because of its good record and the luck of the draw.

Rock Spartans Lose To Garden By 49-41 Score

Garden, March 5—The Garden city team defeated the Rock Spartans here Sunday afternoon in an interesting game by the score of 49 to 41.

Garden held a lead 28 to 10 at half time but in the second half the Rock boys came back strong and started closing the gap, with Johnson leading the way, but they fell short.

Ranguette and Hennessey scored 39 of Garden's points between them, Ranguette netting 20 and Hennessey 19. Johnson bagged 15 for Rock.

Saturday night the Gladstone Empson's defeated Garden 35 to 27 in which Gladstone, headed by Peterson, led all the way.

GARDEN	FG	FT	PF
Feldhusen	0	2	3
R. Tatrow	0	0	1
J. Tatrow	0	0	0
Shawl	2	0	3
Potvin	2	0	3
Ranguette	8	4	3
Hennessey	8	3	2
Totals	20	9	15

ROCK	FG	FT	PF
L. Larson	1	0	0
Sayen	1	2	3
Lauri	0	1	5
Kaukola	1	3	0
Johnson	6	3	2
Viitala	2	1	1
Rabideau	4	1	2
Totals	15	11	13

HARRYS PLAY TRENARY

Munising, March 5—The Munising Harry's quintet will clash here on Wednesday evening in the Legion County club with the Trenary Service quintet. The Harry's defeated the Trenary five, 51-31, last week at Trenary and the visitors will be seeking revenge for the loss. The preliminary will start at 7:45 o'clock.

Try a Classified Ad today. Call 693

GOLDEN GLOVES FIELD NOW 32

Amateur Boxers Trade Punches In Finals At Chicago

Chicago, March 5 (AP)—Thirty-two amateur boxers, survivors of an original field of more than 20,000 young fighters, will trade punches at the Stadium tomorrow night in the semi-final and final bouts of the 13th Golden Gloves championships.

The 32 youngsters, all shooting at Golden Gloves trophies and membership on a squad which will engage in inter-city and international competition this spring, will move through a program of 24 matches in the eight weight classes. The first 16 bouts will send eight survivors into the eight final title duels.

The flyweights will open the card, which will draw a capacity crowd of 21,000. In order will follow the various weights.

Harold Dade, Chicago, and Sam Stinson, Peoria, are favored in the flyweight division, Dade on his boxing ability and Stinson because of a left hook that flattened Vic Saccoia, Detroit, last year's flyweight titleholder. An unusually spirited battle also is expected among welterweights Morris Corona, Fort Worth's team, George Hayes, Des Moines, Savior Canadeo, Chicago, and Charles Hayes, Detroit.

Bark River Five Enters Tourney With Ten Wins

Bark River, Mich., March 5—Finishing their season with a 28-11 victory over Perkins, Bark River enters the class D district tourney at Escanaba with a record of 10 victories and three defeats.

The local schedule contained several games with reserve teams of larger schools but the Goodreau crew defeated Nadeau twice and Perkins on the regular schedule.

Bark River will meet the tough Nahma crew at 8 o'clock Thursday night in their first tournament game.

Season's record:

Bark River	30	Harris B	29
Bark River	31	Nadeau	11
Bark River	26	Quinnesec	30
Bark River	21	Perkins	19
Bark River	29	Rock B	20
Bark River	34	Powers B	23
Bark River	29	Nadeau	11
Bark River	21	St. Joe B	19
Bark River	17	St. Joe B	21
Bark River	18	Harris B	17
Bark River	26	Powers B	6
Bark River	27	Quinnesec	36
Bark River	28	Perkins	11

Communication

AMATEUR BOXING

Dear Editor:

Local amateur boxing has gone through a series of hard years. Proper financial support in a town the size of Escanaba is hard to get. Art Sundling of Escanaba has spent a lot of time and money trying to keep the local boxing game going. Jack Hanson a few years back worked hard with the same idea in mind. Tiger Johnson has and still is working very hard to train new boys and to keep the fight game going.

When the going was toughest Bevier Butts of the city creation department came to the rescue by providing a city boxing center where the boys could train. Mrs. Rivers of the WPA recreation furnished the supervision. This program has carried the weight of the local amateur game for two years. A number of first class fighters have been developed and many younger boys are coming up who will be Golden Gloves material in the future.

The Golden Gloves tournament put on by the Press and the Lions club was the most successful boxing show ever put on locally. This shows that when everyone gets back of a show it goes over. There is a need for a local athletic club that will put on small fight cards at regular intervals. This would help develop local fighters who could go into the Golden Gloves and WIN. If every local fight fan would get behind such a club it would be a success and would give Escanaba the same fine type of boxing we had in the Golden Gloves all the year round.

Sincerely,

RAY GOODNOUGH

Harris Cagers Meet Perkins In First Round



The Harris basketball team, which has had a successful year under the guidance of their new coach, Edmer LaCasse, will meet Perkins at 5:30 Thursday afternoon in the first round of the tourney. Pictured above are (back row) Bernard Poisson, Anthony Barozek, Alfonse Sadlowski, George Williams, Royal Taylor and Coach Edmer LaCosse; (front row) Earland Myrvall, Francis Marsicek, Capt. Stewart Motto, Gerald Beauchamp, Donald Houlse. Absent from the picture, James DeLoughery.

Photo by Selkirk Studio

Today's Sport Parade

BY HENRY McLEMORE

Los Angeles, March 5 (U. P.)—A game-legged horse with a heart to match was king of the turf today.

His story is the racing equivalent of the "ugly duckling," and the final chapter of it was written in the run down the stretch at Santa Anta Saturday afternoon.

It was then and there that Seabiscuit, who once had a price of only $2,500 on his head, pounded from the dust into the clear and began erasing Sun Beau's name from the books as the greatest money winner of all time.

He wasn't made to do it.

The little gnome of a fellow on his back didn't touch him with the whip. He just sat there, a passenger, as one of the greatest thoroughbreds of all time did what he best likes to do—run.

Was Retired Once

The crippled legs that forced him into retirement for a year might have been hurting him, and the burden on his back might have been heavy, but you never would have known it. He crossed the finish line, driving and driving away, and the dust he threw back was literally gold dust. Because the $86,650 that went with his victory in the handicap sent the Seabiscuit's all time earnings to $437,730. Sun Beau's record was $376,744.

This reporter has seen many demonstrations in his time, for kings and presidents, athletic champions and war heroes, but never has he seen such an ovation as the one tendered the tough old campaigner, Seabiscuit, when he jogged back down the track after the finish and made his way into the unsaddling ring.

A crowd that was variously estimated at between 75,000 and 80,000 roared, yelled, laughed, cried, sang and shouted for fully five minutes. Not until the Biscuit, wrapped in the faded blanket that has warmed him after victories on almost every track in this country, disappeared from sight, headed for his stable, did the ovation end.

Salute to Jockey

Part of the rousing salute was directed toward Jockey Johnny Pollard. It must have been, because this red headed little gamecock deserved it. Still in pain from a leg injury he suffered in a nasty fall two years ago, and in no condition to be in a race, he gave Seabiscuit a magnificent ride. It was Pollard, a cripple himself during Seabiscuit's retirement, who stayed with the Biscuit night and day, walked him, jogged him, petted him, and nursed him along until he was ready for the racing wars once more.

All of these things—Seabiscuit's rise from an all but broken down two year old who sold for $7,500; his comeback after a year away from the track. His two heartbreaking photo finish defeats in earlier handicaps; the faith and love of his jockey; the smashing climax to become the greatest money winner of them all—all of these things combined to make the sixth race at Santa Anita Saturday a drama unequalled on the American turf.

What will the Biscuit do now? No one knows right now, not even his owner, Charles S. Howard. The chances are, however, that Seabiscuit right now as sound as he ever was in his life, will be kept in training and sent out for the Hollywood gold cup in the summer. Victory there, where the purse is $50,000, would lift his earnings to such a figure that his name would lead them all for many, many years to come.

All American transport planes carry carburetor heaters to prevent ice forming on that mechanism while in flight.

Escanaba Ousted From NW-M Baseball Loop

Crystal Falls, March 4—Directors of the Northern Wisconsin-Michigan Baseball league, at its annual reorganization meeting here, voted out Escanaba, a franchise-holder for the past four years, and awarded berths to two new entries, Iron River and L'Anse.

Though acceptance of Iron River to fill the birth vacated last year by Negaunee was generally anticipated, the surprising action that ousted Escanaba from the circuit came out of a clear sky after the six-team wheel had been completed with the addition of Iron River.

L'Anse, not previously mentioned as a prospective entry, was represented by a four-man board. Marinette, which with Iron River was making a strong bid for a berth, failed to send representatives to the meeting.

The revised roster gives the loop teams at Niagara, Iron Mountain-Kingsford, Crystal Falls, Iron River, L'Anse and South Range. Both L'Anse and Iron River were in the league a few years ago.

Iron River Admitted First

Following the selection of officers, which resulted in the unanimous reelection of President S. A. Donovan, of Niagara, and Secretary-Treasurer Buck Erickson, of Iron Mountain, the directors began consideration of naming a team to replace Negaunee. Representatives of Iron River and L'Anse expressed their desire to enter the loop. Spokesman for Iron River was Ed Nassar and the L'Anse delegation was headed by Ben Garbowski.

Iron River was admitted over L'Anse by a 4-1 vote. Shortly after, by request, President Donovan called a 10-minute recess. The move to take away Escanaba's franchise came when the meeting was resumed.

Due to the weakness of the Escanaba team in past years, an inquiry was made as to its prospects for the 1940 season. It was learned from representative Jack Starr that no definite move had been made by Escanaba to organize for the coming season. It appeared that Starr was delegated to attend the meeting for the purpose of retaining the franchise and that organization was to follow.

Unfavorable playing conditions and lack of changing rooms for players was also brought up. With a motion based on the uncertainty of the future of the Escanaba team being a possible detriment to the league, John Pastore, of South Range, asked that a vote be taken on the acceptance or rejection of Escanaba. The result was a 5-1 vote for rejection with Escanaba casting the only affirmative ballot. The vacancy was then filled by L'Anse by a unanimous vote.

Bowling Notes

CITY LEAGUE

	W.	L.	Pct.
Eat Shop	20	7	.740
Sandbergs	17	10	.629
St. Anne's	15	12	.555
L & L	15	12	.555
Binks	15	12	.555
Breitenbach	13	14	.481
Wigwams	9	18	.333
Fair	4	23	.148

Individual Averages

	G.	Avg.
Berry	21	184
J. Lequia	15	183
W. Lund	24	179
Isaacson	27	178
Roushorn	27	175
B. Peltier	20	174
Turnquist	24	171
C. Beaudin	26	170
Stacey	27	168
Ed. Peterson	27	166
Kelly	27	165
Bergeson	17	164
Gutreuter	6	164
Nelson	15	163
Cabelka	27	163
Buss	24	162
Ryan	24	161
J. Peterson	3	161
Cass	27	160
H. Vanlerberghe	13	159
Erickson	15	158
F. Lewis	24	158
Jensen	25	154
Godbout	24	154
K. Olson	6	154
Breitenbach	27	153
L. Peterson	24	152
Evans	27	151
C. Peltier	6	150
Liedtke	27	149
Sullivan	12	149
Fassbender	18	149
G. Hanson	27	149
Fr. Bourgeois	9	148
G. Trottier	24	145
F. Grenier	18	145
Nelson	24	144
VanCalister	21	144
G. Bonefeld	24	142
Sundling	18	141
Ethier	6	140
V. Lewis	18	139
G. Thomas	27	134
Snyder	12	133
St. Martin	6	131
Switzenberg	21	129
McDonough	3	127
Hasseler	18	126
O'Connor	15	116
Gunderson	3	113

Buy and Sell the Classified Way.



Class B Tournament At Iron Mountain

First round	Semi-finals	Finals	
	Escanaba		
Kingsford	Friday, 8:30		
Thursday, 8:30			
Iron Mountain			
		Finals Saturday, 9:00	Champ
Manistique			
Thursday, 7:30			
Gladstone	Friday, 7:30		
	Menominee		

State Political Gossip

Report Van Wagoner "Ducking" Dem Gubernatorial Candidacy

BY GUY H. JENKINS
(Grand Rapids Press)

Lansing—Political bell ringers are doing their best these days for their favorite candidates.

At the moment the Republican ding-dongs are louder than those of the Democrats. The reason is simple — special congressional elections in Michigan and Ohio went the way the Republicans hoped they would.

Some Democratic leaders are a little worried about their state and national tickets. That one, too, is simple. Murray D. VanWagoner, state highway commissioner, does not want to head the ticket.

The commissioner is sunning himself down in Florida on the second vacation he has had in the last seven years. At least his public relations department wants everyone to believe it. But whether the genial Pat has two or twenty vacations in the last seven years makes little difference to this department, or possibly to the Democratic public, which is more interested in the commissioner's political future.

VanWagoner actually does not want to run for governor, but the way things are going he may be forced to do something contrary to his own wishes. Maybe he now regrets just a little his soundoff a few months ago when he informed a large party gathering in Lansing he was ready to serve the party in any capacity—governor, United States senator or what have you.

"Just say the word," was the way he put it.

PRESSURE IS ON ROAD CHIEF TO MAKE RACE

The rank and file of his own organization is not so hot for the gubernatorial possibility as one would expect. They could do a much better job battling to get the commissioner a third term. They would approach the gubernatorial election with some misgivings. They would not know what was going to happen to them if the commissioner were elected. What would his successor do to them? That is one of the questions they ask. They have that well-known feeling of security with Pat in the commissioner's office. They have more confidence in the possibility of winning the third term than they do of having him win the gubernatorial seat.

But the pressure is on VanWagoner to make the race. The Democratic Legislative association has taken action indorsing him for governor. It was the first party organization to publicly pledge him its support.

While no one is talking out loud, some of the party chiefs did not like to see Duncan C. McCrea, Wayne county prosecutor, announce his candidacy for the United States senatorial nomination the day he appeared in court for arraignment on a charge of violating his law enforcement oath by helping to promote a $1,000,000-a-year baseball lottery. Of course, McCrea has not been convicted, but the charge does not sit well with the powers that be. There are a lot of candidates they would prefer to have seeking the party's senatorial nomination.

There is another fly in the political ointment—Gov. Dickinson. What is he going to do? The answer to that question would settle a lot of things for both Republicans and Democrats. Dickinson, and there is no secret about it, is one of the big stumbling blocks in VanWagoner's path. He might show a lot of enthusiasm for the gubernatorial campaign if Dickinson would only tell the people he will not be a candidate.

If the governor should so decide and let the folks know, both party primaries would be cluttered with candidates. The voters would have a tough time finding their favorite.

HOPEFULS NOT KEEN ABOUT OPPOSING DICKINSON

Thomas Read, attorney general; Miller Dunckel, treasurer; Melville B. McPherson, chairman of the state tax commission; James F. Thomson, chairman of the state central committee; O. L. Smith, a Detroit lawyer—just to name a few—would be in there battling for the GOP nomination. It is doubtful that any of them cares to engage in a political wrestling match with Eaton county's No. 1 citizen.

The recent outstate political meetings have convinced a lot of the boys they would lead with their chins if they decided to oppose Dickinson in the primary.

When they get their ears to the ground they hear not only the church-going people boosting Dickinson for another term, but many brewers and grog shop boys are just as enthusiastic. Many of those engaged in the alcoholic beverage traffic are convinced they have had a fair deal from Dickinson and have decided they want no change.

If Gov. Dickinson follows the suggestions of some of his close political friends his formal announcement to enter the Republican gubernatorial primaries will not be made until after the Republican national convention which convenes June 24.

The governor had about concluded that maybe the definite word should come from him June 21, which marks the anniversary of his announcement of 1938 to enter the race for the lieutenant governor nomination. But a political ally said to him:

"Governor, you better keep them guessing. An announcement right after the national convention would be very timely."

NEAL LAMOREAUX MAY SEEK LIEUTENANT-GOVERNORSHIP

J. Neal Lamoreaux of Comstock Park, former state senator, looks like a certain starter. Also listed among the boys eyeing the nomination are Representative Chester B. Fitzgerald and Representative William G. Buckley of Detroit and Frank J. Berka of Saginaw, former member of the house and speaker pro tem. Leo J. Nowicki of Detroit, who served one term, is not expected to try for the nomination as he is doing some special engineering work for the state highway department.

George R. Schroeder of Detroit, who opposed Nowicki in the last primary and came very close to beating him, is doing pretty well financially and is not expected to enter the race. He is manager of the thumb REA and is with the Wayne county welfare organization, both of which are much more attractive than the lieutenant governorship, even at the new wage scale of $2,500 annual as a member of the state administrative board and $3 a day as president of the senate.

GEORGIA WRITER BLASTS MR. JUSTICE MURPHY

Justice Murphy is in disrepute with many columnists and newspaper editorial writers. Some of them have been shrieking to the high heavens about his conduct since his appointment to the supreme bench.

But it took the editorial writer on the Macon (Ga.) News Telegraph to yell the loudest. If Justice Murphy does not get red-faced over what that writer had to say about him, he is a most calloused individual. Here is but one example:

"Roosevelt proposed to pack the supreme court by enlarging its membership. And now he has appointed to the bench a man who dawdles on Miami sands while eight jurists attend to business of the high tribunal.

"Maybe Black (Justice Hugo Black of Alabama was not the last word in public indecency, after all."

Of course, most everyone will recall that Justice Black left the United States senate for the supreme court immediately following the defeat of Mr. Roosevelt's court-packing program. Later it was disclosed that maybe Justice Black, who was a small town prosecutor in Alabama, had been a member of the knights of the Ku Klux Klan.

DECLARES MURPHY HAS "PLENTY ON THE BALL"

Few persons, even the smart columnists and editorial writers, know Justice Murphy. He has "plenty on the ball" and if he ran away from his court work to rest on the inviting sands of Florida it's nothing new.

He has done it before and will do it again. And even if you can't agree with his labor policies, Murphy really stands for the better things in government. In handling the labor difficulties back in 1937 Murphy was his own worst enemy. Had he told the public only a fraction of what went on in his negotiations they would have had a different attitude toward him.

Frank Murphy does things differently. He has gone a long way in public life. Few in this country have had the colorful career that has been his, and he is only part way along life's highway.

WISHING WELL

5 Y	8 I	2 R	6 M	3 D	7 N	4 F	8 N	5 O	2 I	6 O	4 R	3 E
4 I	7 E	3 S	8 H	5 U	2 V	6 N	4 C	3 I	7 W	8 E	2 A	4 T
2 L	3 R	6 E	4 I	7 L	5 A	8 R	7 O	2 S	4 O	3 E	6 Y	5 R
3 G	4 N	7 V	2 W	5 E	8 I	2 I	6 C	3 R	7 E	4 W	5 L	8 T
4 I	6 O	2 L	5 O	3 A	7 F	4 T	8 A	5 V	4 H	6 M	2 L	3 T
2 F	4 P	7 O	3 I	8 N	5 E	6 I	2 A	7 R	3 F	8 C	4 A	7 Y
3 I	7 O	4 L	2 I	6 N	8 E	3 E	5 D	4 S	7 U	2 L	6 G	3 D

HERE is a pleasant little game that will give you a message every day. It is a numerical puzzle designed to spell out your fortune. Count the letters in your first name. If the number of letters is 6 or more, subtract 4. If the number is less than 6, add 3. The result is your key number. Start at the upper left-hand corner of the rectangle and check every one of your key numbers, left to right. Then read the message the letters under the checked figures give you.

3-5

Copyright 1940, by William J. Miller, Distributed by King Features Syndicate Inc.

THE FAIR STORE

FASHION CENTER OF UPPER MICHIGAN

FEMININE OR TAILORED . . . ALL FIGURE FLATTERING!

COATS

You must have . . . and you will want . . . a new coat for Easter! Military as an officer's uniform . . . feminine as a lady's whim . . . these mold your figure subtly, boast the tiny waists and full-flaring skirts the new vogue demands! We've a perfectly thrilling collection, very new, very chic, in twills, coverts, tweedy woolens, newest novelty fabrics. Choose yours here today.



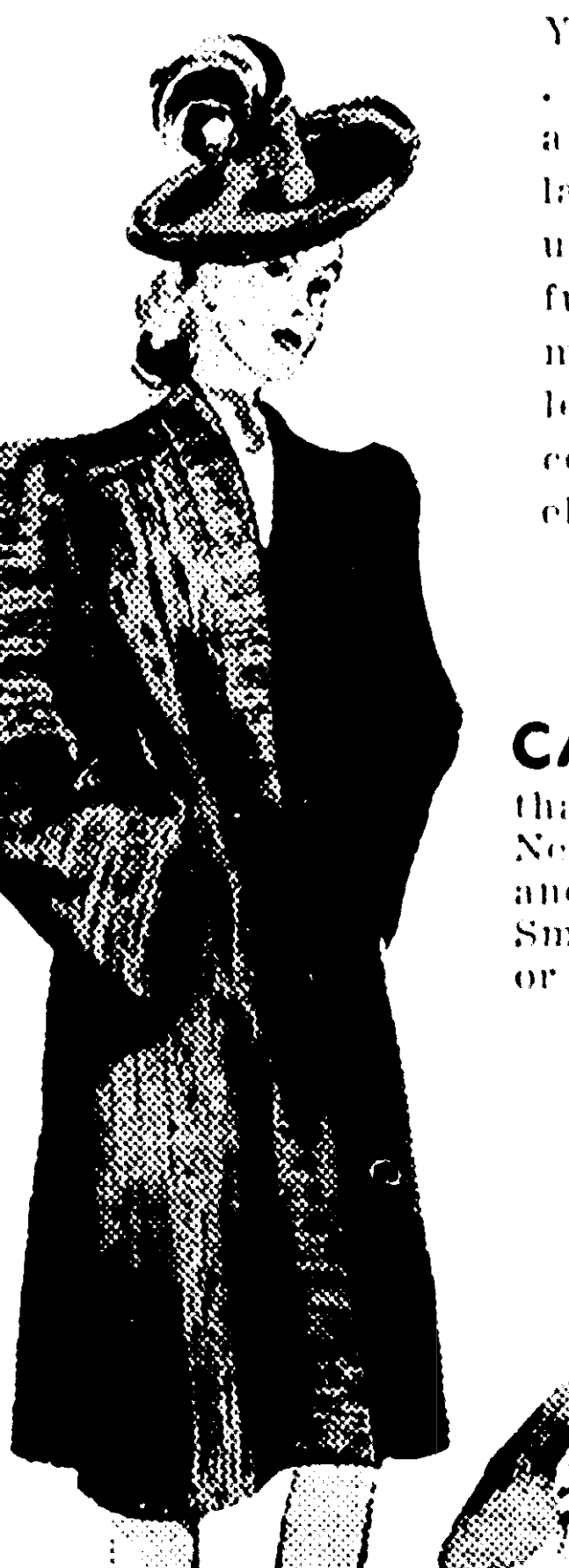

CASUAL COAT
that is soft and feminine. New shadow stripe fabrics and novelty wool crepes. Smart collarless lines. Navy or black.
19.95

MILITARY COAT
of fine Botany twill with military braid accents. Buttons down the front, single or double breasted. Navy or black.
19.95

FITTED COAT
of novelty cords and shadow stripe fabrics with reverse stripe front trims and interesting new sleeves. Black or navy.
19.95

EASTER FASHION STARS! THESE CAPTIVATING NEW

SUITS

Suits with a world of individuality . . . enchanting young suits you'll prize long after Easter. Trimly tailored in the best military manner or soft and feminine with "lingerie" touches. A brilliant collection boasting every type of suit you can name . . . you'll lose your heart to them the minute you see them. You'll surely want one for Easter . . . try it on today.



WARDROBE SUIT
a three-some you'll live in! Combinations of plaids and solid colors, all solid colors. Suit and matching or contrasting topcoat.
29.95

DRESSMAKER SUIT
in fine wool crepe or twill. Soft and feminine with crisp white lingerie collars and cuffs. Navy, black, grey.
19.95

NEW! For EASTER

Escanaba's Finest Selection Of Smart Coats Priced From . . .
19.95 to 39.95

PLAID BOX COAT
with flowing lines and big pockets. Soft bright wool in gay plaids of grey and red, blue and rose or aqua and purple.
19.95

BEAU BRUMMEL
double twill reefer that's smart and trim, with military braid. Navy blue or black. Very chic.
22.95

PRINCESS COAT
of lovely, fine wool with detachable pique or lingerie collar and cuffs. Buttons to the hemline. Navy or black
19.95

Gay, shining-fresh fashions . . . they're all here for you to choose for your own EASTER PARADE. Colors that will bring a glow to your eyes, figure-flattering styles that will take years off your figure . . . variety galore . . . to suit every taste! We invite you to see the breath-taking collection we've assembled for you . . . at prices to suit every budget.

STYLE FLOOR

MAN TAILORED SUIT
of fine twill trimmed with shiny satin binding. Classic link button model in navy or black.
22.95

A Complete Selection Of Every Type Of Suit Priced From . . .
11.95 to $35



PLAID REEFER
with wonderfully big pockets and nipped-in waistline for a slim, trim look. Wide lapels. In bright pastel plaids.
19.95

"COMET"
A Distinctive New Hat By . . .
STETSON

There's plenty of character to this attractive, well-fitted tailored hat. The crown is embellished with fancy machine stitching and you'll like the glorious pheasant colors of the feathered trim that pokes pertly skyward. In colors to match every costume.

See our complete line of new Spring Stetsons in every color, priced from . .

6.50 to $10

Style Floor



4-WAY COSTUME SUIT
of herring bone wool. Boxy jacket and skirt to match of wool, crepe dressmaker blouse and skirt to match. Wear it four ways! Clover, aqua, navy, powder.
19.95

NEW LONGER SUIT
with smart wrist length jacket made smart by four cash-and-carry pockets. In natural tan covert cloth. Also Officer Blue or Grey.
22.95

State Political Gossip

Report Van Wagoner "Ducking" Dem Gubernatorial Candidacy

BY GUY H. JENKINS
(Grand Rapids Press)

Lansing—Political bell ringers are doing their best these days for their favorite candidates.

At the moment the Republican ding-dongs are louder than those of the Democrats. The reason is simple — special congressional elections in Michigan and Ohio went the way the Republicans hoped they would.

Some Democratic leaders are a little worried about their state and national tickets. That one, too, is simple. Murray D. Van-Wagoner, state highway commissioner, does not want to head the ticket.

The commissioner is sunning himself down in Florida on the second vacation he has had in the last seven years. At least his public relations department wants everyone to believe it. But whether the genial Pat has two or twenty vacations in the last seven years makes little difference to this department, or possibly to the Democratic public, which is more interested in the commissioner's political future.

VanWagoner actually does not want to run for governor, but the way things are going he may be forced to do something contrary to his own wishes. Maybe he now regrets just a little his soundoff a few months ago when he informed a large party gathering in Lansing he was ready to serve the party in any capacity—governor, United States senator or what have you.

"Just say the word," was the way he put it.

PRESSURE IS ON ROAD CHIEF TO MAKE RACE

The rank and file of his own organization is not so hot for the gubernatorial possibility as one would expect. They could do a much better job battling to get the commissioner a third term. They would approach the gubernatorial election with some misgivings. They would not know what was going to happen to them if the commissioner were elected. What would his successor do to them? That is one of the questions they ask. They have that well-known feeling of security with Pat in the commissioner's office. They have more confidence in the possibility of winning the third term than they do of having him win the gubernatorial seat.

But the pressure is on VanWagoner to make the race. The Democratic Legislative association has taken action indorsing him for governor. It was the first party organization to publicly pledge him its support.

While no one is talking out loud, some of the party chiefs did not like to see Duncan C. McCrea, Wayne county prosecutor, announce his candidacy for the United States senatorial nomination the day he appeared in court for arraignment on a charge of violating his law enforcement oath by helping to promote a $1,000,000-a-year baseball lottery. Of course, McCrea has not been convicted, but the charge does not sit well with the powers that be. There are a lot of candidates they would prefer to have seeking the party's senatorial nomination.

There is another fly in the political ointment—Gov. Dickinson. What is he going to do? The answer to that question would settle a lot of things for both Republicans and Democrats. Dickinson, and there is no secret about it, is one of the big stumbling blocks in VanWagoner's path. He might show a lot of enthusiasm for the gubernatorial campaign if Dickinson would only tell the people he will not be a candidate.

If the governor should so decide and let the folks know, both party primaries would be cluttered with candidates. The voters would have a tough time finding their favorite.

HOPEFULS NOT KEEN ABOUT OPPOSING DICKINSON

Thomas Read, attorney general; Miller Dunckel, treasurer; Melville B. McPherson, chairman of the state tax commission; James F. Thomson, chairman of the state central committee; O. L. Smith, a Detroit lawyer—just to name a few—would be in there battling for the GOP nomination. It is doubtful that any of them cares to engage in a political wrestling match with Eaton county's No. 1 citizen.

The recent outstate political meetings have convinced a lot of the boys they would lead with their chins if they decided to oppose Dickinson in the primary.

When they get their ears to the ground they hear not only the church-going people boosting Dickinson for another term, but many brewers and grog shop boys are just as enthusiastic. Many of those engaged in the alcoholic beverage traffic are convinced they have had a fair deal from Dickinson and have decided they want no change.

If Gov. Dickinson follows the suggestions of some of his close political friends his formal announcement to enter the Republican gubernatorial primaries will not be made until after the Republican national convention which convenes June 24.

The governor had about concluded that maybe the definite word should come from him June 21, which marks the anniversary of his announcement of 1938 to enter the race for the lieutenant governor nomination. But a political ally said to him:

"Governor, you better keep them guessing. An announcement right after the national convention would be very timely."

NEAL LAMOREAUX MAY SEEK LIEUTENANT-GOVERNORSHIP

J. Neal Lamoreaux of Comstock Park, former state senator, looks like a certain starter. Also listed among the boys eyeing the nomination are Representative Chester B. Fitzgerald and Representative William G. Buckley of Detroit and Frank J. Berka of Saginaw, former member of the house and speaker pro tem. Leo J. Nowicki of Detroit, who served one term, is not expected to try for the nomination as he is doing some special engineering work for the state highway department.

George R. Schroeder of Detroit, who opposed Nowicki in the last primary and came very close to beating him, is doing pretty well financially and is not expected to enter the race. He is manager of the thumb REA and is with the Wayne county welfare organization, both of which are much more attractive than the lieutenant governorship, even at the new wage scale of $2,500 annual as a member of the state administrative board and $3 a day as president of the senate.

GEORGIA WRITER BLASTS MR. JUSTICE MURPHY

Justice Murphy is in disrepute with many columnists and newspaper editorial writers. Some of them have been shrieking to the high heavens about his conduct since his appointment to the supreme bench.

But it took the editorial writer on the Macon (Ga.) News Telegraph to yell the loudest. If Justice Murphy does not get red-faced over what that writer had to say about him, he is a most calloused individual. Here is but one example:

"Roosevelt proposed to pack the supreme court by enlarging its membership. And now he has appointed to the bench a man who dawdles on Miami sands while eight jurists attend to business of the high tribunal.

"Maybe Black (Justice Hugo Black of Alabama was not the last word in public indecency, after all."

Of course, most everyone will recall that Justice Black left the United States senate for the supreme court immediately following the defeat of Mr. Roosevelt's court-packing program. Later it was disclosed that maybe Justice Black, who was a small town prosecutor in Alabama, had been a member of the knights of the Ku Klux Klan.

DECLARES MURPHY HAS "PLENTY ON THE BALL"

Few persons, even the smart columnists and editorial writers, know Justice Murphy. He has "plenty on the ball" and if he ran away from his court work to rest on the inviting sands of Florida it's nothing new.

He has done it before and will do it again. And even if you can't agree with his labor policies, Murphy really stands for the better things in government. In handling the labor difficulties back in 1937 Murphy was his own worst enemy. Had he told the public only a fraction of what went on in his negotiations they would have had a different attitude toward him.

Frank Murphy does things differently. He has gone a long way in public life. Few in this country have had the colorful career that has been his, and he is only part way along life's highway.

WISHING WELL

5 Y	8 I	2 R	6 M	3 D	7 N	4 F	8 N	5 O	2 I	6 O	4 R	3 E
4 I	7 E	3 S	8 H	5 U	2 V	6 N	4 C	3 I	7 W	8 E	2 A	4 T
2 L	3 R	6 E	4 I	7 L	5 A	8 R	7 O	2 S	4 O	3 E	6 Y	5 R
3 G	4 N	7 V	2 W	5 E	8 I	2 I	6 C	3 R	7 E	4 W	5 L	8 T
4 I	6 O	2 L	5 O	3 A	7 F	4 T	8 A	5 V	4 H	6 M	2 L	3 T
2 F	4 P	7 O	3 I	8 N	5 E	6 I	2 A	7 R	3 F	8 C	4 A	7 Y
3 I	7 O	4 L	2 I	6 N	8 E	3 E	5 D	4 S	7 U	2 L	6 G	3 D

HERE is a pleasant little game that will give you a message every day. It is a numerical puzzle designed to spell out your fortune. Count the letters in your first name. If the number of letters is 6 or more, subtract 4. If the number is less than 6, add 3. The result is your key number. Start at the upper left-hand corner of the rectangle and check every one of your key numbers, left to right. Then read the message the letters under the checked figures give you.

3-5

Copyright 1940, by William J. Miller, Distributed by King Features Syndicate Inc.

THE FAIR STORE

FASHION CENTER OF UPPER MICHIGAN

FEMININE OR TAILORED . . . ALL FIGURE FLATTERING!

COATS

You must have . . . and you will want . . . a new coat for Easter! Military as an officer's uniform . . . feminine as a lady's whim . . . these mold your figure subtly, boast the tiny waists and full-flaring skirts the new vogue demands! We've a perfectly thrilling collection, very new, very chic, in twills, coverts, tweedy woolens, newest novelty fabrics. Choose yours here today.

CASUAL COAT
that is soft and feminine. New shadow stripe fabrics and novelty wool crepes. Smart collarless lines. Navy or black.
19.95



MILITARY COAT
of fine Botany twill with military braid accents. Buttons down the front, single or double breasted. Navy or black.
19.95

EASTER FASHION STARS! THESE CAPTIVATING NEW

SUITS

Suits with a world of individuality . . . enchanting young suits you'll prize long after Easter. Trimly tailored in the best military manner or soft and feminine with "lingerie" touches. A brilliant collection boasting every type of suit you can name . . . you'll lose your heart to them the minute you see them. You'll surely want one for Easter . . . try it on today.



WARDROBE SUIT
a three-some you'll live in! Combinations of plaids and solid colors, all solid colors. Suit and matching or contrasting topcoat.
29.95

DRESSMAKER SUIT
in fine wool crepe or twill. Soft and feminine with crisp white lingerie collars and cuffs. Navy, black, grey.
19.95

NEW! For EASTER

FITTED COAT
of novelty cords and shadow stripe fabrics with reverse stripe front trims and interesting new sleeves. Black or navy.
19.95

Escanaba's Finest Selection Of Smart Coats Priced From . . .
19.95 to 39.95

PLAID BOX COAT
with flowing lines and big pockets. Soft bright wool in gay plaids of grey and red, blue and rose or aqua and purple.
19.95

Gay, shining-fresh fashions . . . they're all here for you to choose for your own EASTER PARADE. Colors that will bring a glow to your eyes, figure-flattering styles that will take years off your figure . . . variety galore . . . to suit every taste! We invite you to see the breath-taking collection we've assembled for you . . . at prices to suit every budget.

STYLE FLOOR

MAN TAILORED SUIT
of fine twill trimmed with shiny satin binding. Classic link button model in navy or black.
22.95

BEAU BRUMMEL
double twill reefer that's smart and trim, with military braid. Navy blue or black. Very chic.
22.95

PRINCESS COAT
of lovely, fine wool with detachable pique or lingerie collar and cuffs. Buttons to the hemline. Navy or black.
19.95

"COMET"
A Distinctive New Hat By . . .
STETSON

There's plenty of character to this attractive, well-fitted tailored hat. The crown is embellished with fancy machine stitching and you'll like the glorious pheasant colors of the feathered trim that pokes pertly skyward. In colors to match every costume.

See our complete line of new Spring Stetsons in every color, priced from . .

6.50 to $10

Style Floor

A Complete Selection Of Every Type Of Suit Priced From . . .
11.95 to $35

4-WAY COSTUME SUIT
of herring bone wool. Boxy jacket and skirt to match of wool, crepe dressmaker blouse and skirt to match. Wear it four ways! Clover, aqua, navy, powder.
19.95

PLAID REEFER
with wonderfully big pockets and nipped-in waistline for a slim, trim look. Wide lapels. In bright pastel plaids.
19.95

NEW LONGER SUIT
with smart wrist length jacket made smart by four cash-and-carry pockets. In natural tan covert cloth. Also Officer Blue or Grey.
22.95

CHICAGO JONES BOYS INDICTED

Income Tax Dodging Case Names 3 Rich Negroes In Policy Racket

Chicago, March 5. (AP) — The policy wheel stopped on an unlucky number for the three affluent Jones brothers of Chicago's Harlem today when the government charged them with evading more than $1,000,000 in income taxes.

The indictments, first in the policy field during the current investigation of incomes of alleged Chicago gambling kingpins, also accused Thomas R. Gilson, a lawyer and former federal deputy collector of internal revenue, with aiding and abetting the Joneses in the alleged evasion.

Several hours later William R. Henry, allegedly one of the top men in Chicago's gambling syndicate, surrendered at the federal building, was fingerprinted and posted $50,000 surety bond on an indictment returned Friday charging he owed the government $2,232,497 in income taxes, penalties and interest. He made no statement.

Government agents said the three negro brothers, Edward P. Jones, McKissack McHenry Jones and George P. Jones, came from Mississippi 20 years ago, worked as railroad dining car waiters and then entered the policy game, profits of which rapidly pushed them up to a plane of "lavish living."

Take $15,000 Daily

U. S. District Attorney William J. Campbell said the Jones' policy headquarters in the heart of Bronzetown had a daily "take" of $10,000 to $15,000 gathered in bets from one cent up from some 60,000 policy players who hoped to win in three drawings a day.

The special grand jury's indictments charged evasion of taxes as follows:

Edward P. Jones, $803,650.33 for 1933 to 1938, inclusive; McKissack McHenry Jones, $123,497.77, same years; George P. Jones, $93,306.49 for 1933 to 1937, inclusive.

All were named in each of three indictments, charging evasion and aiding and abetting one another. Gilson was accused of aiding and abetting each of the Joneses during three years he was a federal employe and three years after he left government service in 1936.

Bench warrants were issued for the arrest of all four.

Others accused in the federal drive to collect income levies from Chicagoans described as gambling "big timers" are William R. (Billy) Skidmore, under two indictments, and Andrew J. (Red) Creighton, alleged manager of Johnson gambling joints. Skidmore's lawyer, William Goldstein, was indicted on a charge of "corrupt perjury."

Briefly Told

More Big Eggs—Mrs. Simon Sayen of Bark River brought two large double yolk eggs to the Press office yesterday. She reported that one hen had produced nine similar eggs during the past year.

Blue Pencil Famine Almost Stops War

London, March 5. (AP)—A sudden shortage of blue pencils for censors threatened to hold up the war tonight.

Officials of the British press and censorship bureau vainly combed stores for new supplies. The crisis was averted when a big stock of the instruments essential to word destruction was found in the storerooms of London university, where the censorship bureau operates.

SIDE GLANCES by Galbraith

"You're going to be in bed by 7 tonight or I'm going to pound some sense into that empty head of yours!"

Davey Jumps Into Ohio Democratic Governorship Race

Columbus, O., March 5 (AP) — Martin L. Davey, twice governor of Ohio, jumped into the crowded race for the Democratic gubernatorial nomination tonight with a bitter indictment of Gov. John W. Bricker and a prediction that his party could win if "reasonably united."

"The desire to round out my career of high public service is perhaps the greatest reason why I am willing to be a candidate," he said.

The former governor declared his Republican successor was "at least 300,000 votes weaker than when he was elected in 1938," and added.

"All the Democrats need in Ohio to win the election of 1940 is a reasonably united party."

Davey's primary fight with Charles Sawyer of Cincinnati, who won the nomination for governor in 1938, caused factional wounds which have been slow in healing.

"Let it be understood," his statement said, "that I shall not fight any Democrat, but shall concentrate all the attack on Ohio's present hypocritical, unreliable, stuffed shirt and heartless governor."

RELIEF BUDGET TO BE PRUNED

Hartman Trying to Cut Welfare Commission Deficit

Lansing, March 5 (AP)—State Budget Director Gus T. Hartman said today he personally would prepare recommended allocations to the counties for relief during the next three months in an attempt to reduce the state social welfare commission's anticipated deficit from $1,500,000 to $1,250,000.

"I am preparing recommended allocations to the counties for the final three months of April, May and June," Hartman said. "That would bring the deficit to not more than $1,250,000, and probably less than that. I shall submit them to the commission."

Although the law places the duty of fixing monthly relief allocations on the welfare commission, Hartman said he would take that responsibility in order to remove the possibility of a $1,500,000 deficit.

Last month the commission adopted a new formula for distributing relief needs to the counties, amending it at the request of the budget director, originally, the commission had intended to specify the percentage of local relief costs which each county must provide, but Hartman insisted that all be required to spend 50 per cent. Contending that some were unable to do so, the commission set aside a $75,000 equalization fund for those counties. This has not received Hartman's approval.

Also, Hartman said, he planned to ask the commission to inquire into the feasibility of denying welfare to any person who refuses to surrender his automobile license plates.

FERRY JOB AWARDED

Lansing, March 5 (AP)—The Sault Ste. Marie Welding company was awarded a contract by the state administrative board today for boiler repairs to the state ferry, City of Munising. The contract was for $5,466.

LANDIS PROMOTED

Chicago, March 5 (AP)—American Airlines announced today the election of Reed G. Landis, son of Baseball Commissioner Kenesaw M. Landis, as regional vice president of the company in charge of the middle west. Landis served as a pilot in the World war.

FEDERAL COURT OFFICES FILLED

President Selects Deeb of Grand Rapids for U. S. Attorney

Washington, March 5 (AP)—President Roosevelt today nominated Herbert F. Goodrich, dean of the University of Pennsylvania law school and professor of law at the University of Michigan from 1922 to 1929, to be a judge of the third circuit court of appeals.

At the same time the president sent to the senate the nomination of Joseph F. Deeb, Grand Rapids lawyer, to be United States attorney for the western Michigan district.

Goodrich will fill a vacancy resulting from the appointment of Judge Francis Biddle to be United States solicitor general.

Before coming to Michigan, Goodrich, who is 50 years old, was a professor and acting dean at the University of Iowa law school. He is a native of Anoka, Minn. His wife is the former Natalie Murphy of Ann Arbor. While at Michigan, Goodrich edited the Michigan State Bar Journal and was secretary of the State Bar Association.

Deeb has been filling by temporary appointment the job of United States district attorney at Grand Rapids since the death in January of Francis McDonald. He was appointed an assistant district attorney in September, 1938. Deeb is a native of Grand Rapids and received his law degree in 1933 from the University of Notre Dame.

ROME HOLDING HOLE CARD IN SEA BLOCKADE

(Continued from Page One)

colleagues are concentrated from Switzerland to the North Sea behind vast fortifications, braced to meet either a direct Nazi onslaught on the Maginot line or an attempt to flank it through neutral Belgium, Holland and Luxembourg.

And just at this moment, Mussolini steps forward with his protest over British interception of cargoes of German coal destined for Italy. He virtually reiterates the Naza charges that allied blockade policies are both illegal and inhumane.

Despite the vigor of the Italian protest, however, there is much doubt that Mussolini has any notion of intervening in the war on the side of Germany. It is recalled that Italy's attitude toward Berlin chilled rapidly when the Nazi struck up a friendship with Moscow. Rome has missed no opportunity to disclose its determination to block Russian economic and territorial ambitions.

Can't Risk Bluff

Nevthereless, Il Duce has hole cards in the game of diplomatic deuces-wild that seem to demand some form of allied conciliation. An increasingly restive Italy just now would require the allies to take the precautionary step of decentralizing their armed forces to meet any Italian threat.

Certain as London and Paris may be that Il Duce is more or less bluffing in the German coal controversy, they dare not risk the possibility that he is not. Nor can they overlook the fact that Rome, in embarking on its new fishing expedition in war troubled European waters, has baited its diplomatic hook with a dramatic bid for world leadership of neutral protests against the blockade.

Before the allied-German war broke, Italy was putting the heat on France for territorial "concessions" in the Mediterranean theater, and on England for a share of control in the Suez canal, economic pot-o'-gold. As the price of acceptance of the allied embargo of German coal, Rome may be renewing either or both those demands under the surface.

And a mere gesture of war-like activity in Italy right now would be very troublesome to the allies. Mussolini does not need to go to war to compel the French to reman the Franco-Italian border in force or to make the British divert warships and aircraft from the vital waters about Britain to an extended watch-on-the-Mediterranean.

REACTION UNCERTAIN

Rome, March 5 (AP)—Britain's detention of Italian coal ships was received silently in Italy tonight, although the government only yesterday registered an emphatic protest against the halting of German coal exports.

Government sources, declaring they were not officially informed of the seizures by the British contraband control, declined to make any prediction as to what the Italian reaction might be.

The official news agency, Stefani, did not immediately issue a report on the seizure. The Rome radio mentioned it without comment.

Late Rome newspapers carried the story, but also refrained from comment.

A Paris dispatch to La Stampa, of Turin, suggested France might sell Italy coal on terms by which Italy could pay in products other than armament. Britain's insistance on Italian airplane motors in exchange for coal was a point on which recent Italian-British trade negotiations broke down.

BOMB BREAKS WINDOWS

London, March 6 (Wednesday) (AP)—A bomb believed by police to have been laid by the outlawed Irish republican army shattered the windows of a bank in fashionable Park Lane shortly after 5 a. m. today (11 p. m., Tuesday, EST). No one was injured.

'Fan Mail' Floods Census Protester

Following introduction of his resolution to eliminate questions about private incomes from the 1940 census questionnaire, Senator Charles W. Tobey of New Hampshire received thousands of letters supporting his protest. The senator (seated, foreground) and some of his staff are pictured sorting the "fan mail" in his Washington office.

NAZIS ACCUSED OF ATROCITIES

Execution of Schoolboys, Desecration of Polish Churches Alleged

Paris, March 5 (AP)—The Polish emigre government, in an advance resume of data which is to go into a "White Book," tonight accused the German conquerors of executing schoolboys, men and women en masse as part of a deliberate campaign to exterminate the native population of Poland.

(The German government previously has denied Polish charges of mass executions in the occupied regions).

The official communique cited a long list of alleged atrocities and called them "worthy of the worst tyrants of antiquity."

The Polish government also declared the Germans had installed machineguns in choirlofts in some churches to terrorize, the congregations.

Citing alleged instances of interference with religious services and the closing of churches, the Poles charged a statue of Christ in one case was taken from a church and cast into a bonfire.

The monument to the Polish hero, Kosciuszko, and the statue of Woodrow Wilson at Poznan have been demolished, tonight's paper asserted.

The execution of "increasingly large numbers of women," the slaying of a total of 18,000 Poles, "leaders in all social classes," and the deportation to central Poland of the entire Polish population of Gdynia, numbering 130,000, were other charges contained in the advance resume of the white book.

BOMBING RAID KILLS SCORES IN FINN TOWN

(Continued from Page One)

pose of starting general operations along Finland's southern coast.

Fall Inevitable

Although heavy fighting reached the ruined city's outskirts, Finns asserted the Russians still had not entered Viipuri proper, despite continued attempts to draw a net around the city.

Though Finns unofficially admitted that fall of the city was inevitable, the obdurate defenders said they had fought off fierce attacks from the southeast, where the Russians had approached closest, as well as the trans-bay thrusts.

With main interest centered along this western rim of the Karerlian isthmus the Finnish high command said there was "harassing activity by artillery" on the eastern end of the isthmus front where continued Soviet pounding has failed to break through the Taipale sector.

Northeast of Lake Ladoga fighting eased up, but the Finnish high command said 500 Russians had been killed in the Kuhmo area, midway along the Russian-Finnish frontier.

Detachment Doomed

A correspondent for the newspaper Helsingin Sanomat reported from the Ladoga front that Finns had picked up a wireless message from a trapped Russian detachment appealing to Moscow for help.

The appeal, sent by a political commissar, said the detachment was "doomed" unless help was forthcoming at once. The size of the unit was not indicated, but the fact that it had a wireless sender semed to mean it was important, possibly including a divisional staff.

It was in this sector that the Finns last week reported destruction of the 18th Russian army division and the 34th tank corps, a feat which today brought a congratulatory message from President Kyosti Kallio.

The Finns reported that Russian air activity had tapered off to "a few flights" over the northeast Ladoga front and the isthmus war zone and that three Soviet bombers had been shot down.

SHERIFF RUNG INTO DETROIT GRAFT INQUIRY

(Continued from Page One)

grand jury rooms last night resulted in a call for police riot squads and the placing of a strong police guard about the premises, renewed his efforts tonight to investigate charges that five men were beaten and mistreated by the jury's investigating staff.

In a leter to Judge Ferguson, McCrea asked that the complainants be permitted to view the investigators so they might try to identify the men they acused. From the statements to him, McCrea told the judge, "four men should be charged with the crime of assault with intent to kill or assault with intent to do great bodily harm."

Saying he was informed the grand jury maintained a "torture chamber" to obtain desired testimony from witnesses, McCrea asked Police Commissioner Frank D. Eaman to notify policemen attached to the grand jury "that if these tactics are true, they are improper and they may expect me to do my full and complete dtuy as prosecutor."

Eaman replied that the officers were "working under the jurisdiction of the court" and that he was "not giving any orders" to them.

McCrea heatedly denied charges by O'Hara and Ferguson that the deputies were attempting to seize grand jury records.

Wilcox was arrested today by Dr. Albert A. Hughes, Wayne county coroner who is the only county official with power to arrest a sheriff. Wilcox complained that "I am sicker than a goat," but added that "I am goin' to face the music."

Dr. Hughes said Wilcox "has no business being up and around, but he told me that he wanted to come to court for fear somebody would think he was faking illness."

Food Supply Gets Worse For Russia; Morale To Suffer

London, March 5. (AP)—Moscow's food supply is "worse than at any time since the famine of 1933," Spencer Williams, secretary of the American-Russian Chamber of Commerce, said tonight in an interview broadcast to the United States.

Williams, who just has returned to London after 10 years in Russia, said "The Russian workingman and peasant face a condition in their daily life as regards food, clothing and articles of everyday use which is bound to undermine the morale of any people."

The standard of living has fallen about 33 per cent in the last six months, he said, disclosing that "a general rise of 35 per cent in all food prices was decreed about the middle of January," a story which he said newspaper correspondents were not permitted to send abroad.

Ludington Hotel
DINE and DANCE
TONIGHT
with
RAY HURLEY and his Orchestra
EATWELL - SLEEPWELL
at the
LUDINGTON HOTEL

GIANTS RATED AS AN IF-CLUB

Bill Terry Banks On His Boys to Come Through Season On Top

BY WHITNEY MARTIN

Winter Haven, Fla., March 5. (AP)—There is a fairly general idea that the New York Giants are an "if" club this year, with some of the more skeptical bunching all the little "ifs" together under one big if to the effect that "if that's a winning ball club I'm the Fourth of July."

The opinion is based on memory of the 1939 season, when Bill Terry's club suffered a slow leak and wound up a badly deflated fifth. That was a real "if" club. If Mr. Terry had never seen it he would be much happier. Nothing went right, and the fans can't see how it could change into a winner on such short notice.

But Mr. Terry can, and he can almost make a believer of you, although deep down you know he is relying heavily on a couple of patched up pitchers, two erstwhile super-stars, but at this date liable to fall apart at the seams at any time, and also that he has three uncertain infield spots dancing before his eyes.

Hubbell Like A Kid

Just tune in a minute on the Terry hour.

"Frankly," he says, "I'd rather have this club than the one I started with last year—knowing what I do now. It's a different type of club, younger, and with more hustle and eager to improve. Why, I worked them about four hours today, and there wasn't a squawk.

"There's nothing wrong with our pitching staff. It's a good staff. Hubbell and Schumacher are like a couple of kids out there. Vandenberg is looking good, Castleman is working hard, and Gumbert and Melton are okay. Roy Joiner is going to be a big help. He's a southpaw, but can hit you in the eye with the ball, and he's always ready. He'll stick. And Bob Carpenter is looking good.

"Babe Young will be our first baseman. If Zeke Bonura signs I'll carry him, but he doesn't figure in my plans. Young is a great hitter, a power hitter. He's a little clumsy catching the ball, but he catches it, and he'll improve."

Depends On Rookies

Mr. Terry's voice cracked with enthusiasm as he spoke of Mickey Witek, the second baseman from Newark.

"There's a ball player," he enthused. "You only have to look at him two minutes to know that. He'll make our double play combination. He handles himself something like Gehringer out there. And he's a 156-game player. He's a good hitter, more on the singles order.

"Jurges will take care of short, and it looks like young Glen Stewart, from Jersey City, at third, although Whitehead is trying for the job and looks good.

"Our outfield, with Ott, Moore and Demaree, and Dickshot also looks good, appears set, and Ott and Moore should have better seasons. Danning, of course, will handle the catching.

"Our outfield will be much better, and we'll probably have more hitting power.

"I don't see why we can't click," he ventured thoughtfully, "but if we don't, we'll just have to start building again."

The colonel is so obviously sincere in his hopes it's difficult to offer any rebuttal, but, conceding the veterans have a good year, the whole future simmers down to the ability of three rookie infielders to come through.

And it's usually a fairly long odds bet as to whether even one will make the grade in any given year.

DiMaggio Accepts Terms From Yanks; No More Holdouts

St. Petersburg, Fla., March 5 (AP)—Joe DiMaggio, No. 1 star of the world champion New York Yankees, accepted the club's terms today, ending the Yanks' last holdout problem.

Notification of DiMaggio's acceptance came to Manager Joe McCarthy by telephone from President E. G. Barrow in New York. No announcement was made of the salary terms, but it is believed here that DiMaggio accepted the club's offer of $30,000, a $5,000 raise over his 1939 salary.

McCarthy also was told that the star outfielder would leave his home at San Francisco early tomorrow morning for the training camp here.

Mrs. Powers Talks On Painting Before Club Group Today

The talk at the art appreciation meeting of the fine arts department of the Escanaba Woman's club this afternoon will be "The Development of Modern Art" by Mrs. Victor Powers, chairman of the art section. The meeting will be at 2:30 o'clock in the Carnegie library club lounge.

She will trace some of the leading movements in the art of painting through their various stages of development. The talk will be illustrated with reproductions of works by artists of a number of the dominant schools of the past.

All members of the club may attend this afternoon's meeting.

Short Putt Missed And Horton Smith Is Out Of Tourney

BY LARRY ROLLINS

Coral Gables, Fla., March 5 (AP)—Horton Smith, one of the world's great putters, missed a wee one of less than three feet today as he and Paul Runyan, last of the seeded teams, faded out of the $5,000 international four-ball golf tournament.

The ball curled around the cup and hesitated on the lip but didn't go in—and so Dick Metz and Ky Laffoon play Billy Burke and Craig Wood in the finals tomorrow.

Metz and Laffoon both scored birdie fours to beat Runyan and Smith, four times finalists in the four-ball, one up, after 36 holes.

Wood and Burke came from behind and won from Cllayton Hefner and E. J. (Dutch) Harrison, 4 and 3, in the other semi-final.

Metz and Laffoon won the tournament two years ago.

Metz and Laffoon with a pair of 65's, were 12 under par for today's play.

Handbag Snatching Negro Admits Fatal Stabbing In Detroit

Detroit, March 5 (AP)—Police Inspector John W. Whitman said tonight that Joseph Williams, 36-year-old negro, had confessed the fatal stabbing yesterday of Gertrude Miller while attempting to snatch her handbag.

William claimed the death was accidental, Whitman said contending the 21-year-old woman fell against an open knife which he carried in his hand. Police said that before her death Miss Williams declared her assailant plunged a knife into her neck because she refused to surrender the purse.

Williams was arrested this morning after police had found the charred remains of a handbag and coin purse in the furnace of an apartment building where he had been living. Suspicion was directed toward Williams, Whitman said, when an unidentified woman disclosed that Williams had come home shortly after Miss Miller was killed and had borne a cut on the hand.

DANCE
TONIGHT
and Saturday Night
THE TAVERN
918 Ludington St.
Music By
STAFF LeDUC
Minors Positively Prohibited

WIDER SCOPE OF HATCH ACT WINS SUPPORT

(Continued from Page One)

a predicament of President Roosevelt's making. When he signed the original act, he issued a statement saying that its principles should be extended to state employes. Hatch readily agreed to the idea, and the pending bill is an effort to do so insofar as the federal government can.

Awards Are Given Ten Michigan Men

Ann Arbor, Mich., March 5 (AP)—Ten University of Michigan basketball players were named today for varsity awards following their return from Minneapolis where the Wolverines closed the season by defeating Minnesota. The squad tomorrow will name a captain for next season.

Major awards went to Captain Jim Rae, Toledo, O.; Herbert Brogan, Lansing; Mike Sofiak, Gary, Ind.; Charley Pink, George Ruehle, and Dave Wood, Detroit; Bob Fitzgerald, Kalamazoo; James Grissen, Holland; Bill Cartmill, Verona, N. J.; and Joe Glasser, Enid, Okla.

Those given secondary awards are Donald Holman and Bill Hermann, Detroit; Harold Westerman, Ann Arbor, and Norman Call, Norwalk, O. Tom Harmon, football star who withdrew from basketball in midseason, was unlisted.

We Are Accepting Deposits On Lay-Aways
for next winter, so that by paying a little spare money all through the summer months, your coat will just about be paid for by the time the next season rolls around. Don't miss this great opportunity to own one of Oshins Fur Coats—one that you will be proud to wear and make the greatest savings ever offered. Come in today or any day and make your selection while the assortment is still large.
JACKETS and TWIN SCARFS
For Spring, Summer and Fall Wear NOW at—
Sacrifice Prices!
Oshins
SMARTER STYLES — BETTER VALUES

DELFT — 2:30: 7:00 - 9:00 — 25c - 15c - 10c — TODAY Tomorrow

ALSO—
TRAVELOGUE
SPORTLIGHT

CHILDREN AID REPORT GIVEN

Delta County Case Load Was 1,193 During December

Payments for aid to dependent children in the upper peninsula during December amounted to $38,596.01, the state social welfare commission reports. The case load was 1,193.

Houghton county topped the peninsula with 221 cases carried at a cost of $7,593.28, or $34.36 per case. Delta county had a smaller case load, but larger costs than Gogebic. In Delta there were 165 cases, carried at $5,551.91 or $33.65 per case, while in Gogebic there were 178 cases, carried at $5,171.50, or $29.05 per case.

The case load, total expenditure and average case cost for each county in the peninsula follows:

Alger	37	$31.27	$1,157.00
Baraga	34	31.65	1,076.00
Chippewa	40	32.72	1,308.62
Delta	165	33.65	5,551.91
Dickinson	67	34.02	2,279.20
Gogebic	178	29.05	5,171.50
Houghton	221	34.36	7,593.28
Iron	80	30.18	2,414.00
Keweenaw	13	33.46	435.00
Luce	19	31.26	594.00
Mackinac	24	33.33	800.00
Marquette	144	33.56	4,832.73
Meno'inee	116	31.80	3,689.00
Schoolcraft	12	37.31	447.67
Ontonagon	43	28.98	1,246.10
Totals	1,193		$38,59601

Hermansville

Honor Roll

Hermansville, Mich.—The honor roll for the month of February has been announced by the principal, J. W. Kleimola as follows: Seniors, Edna Riley, Bruno Maule, Geraldine Bonneau, James Landree, Frank Kure, Jeanne Young; juniors, Geraldine Smokovitz, Myrtle Sutherland, Kathryn Rodman; sophomores, Mary Miketinac; freshmen, Kathryn Kobasic; eighth graders, Lillian Duca, Sally Parish, John Minarick.

Shower for Mrs. Ayotte

Mrs. Eldon Ayotte was guest of honor Thursday afternoon at a party held at the home of her sister-in-law, Mrs. Louis Raiche. About forty friends and relatives were present, bringing many lovely and useful gifts. The afternoon was spent in playing bunco, at which Mrs. Ayotte received first prize, and Mrs. Lawrence LaFave the low. At the cessation of play lunch was served.

Hi-Y Assembly

In an assembly staged by the Hi-Y club, an orchestra consisting of Jim Laundree, Tony Kobasic, Howard Schwartz, Roy Picard, John Maga, Thomas Doran, Ray Fish, Telio Morona, and Mary Elizabeth Laundree was featured. Besides selections by the orchestra, short talks were given on the Hi-Y conference held last fall at Iron River were given by Howard Schwartz, Jim Laundree and Thomas Doran. Walter Peterson, a member of the Hi-Y gave a talk on his experiences last summer in the Citizen Military Camp held last summer at the Soo.

Personals

Miss Mary Gebic who teaches at Stonington spent the week-end with her family here.

John Parish, a student at Houghton Tech, spent the week-end with his family.

Mrs. Martha Wangerin, who teaches near Menominee was a week-end visitor at the Dan Bonneau home.

Ronald Sharkey who has been in the CCC Camp near Kenton has returned to his home here.

Harold Allen and Irwin Sutherland attended the Hermansville-Carney game at Carney Wednesday evening.

Frank Lindsley of Escanaba was in Hermansville Friday evening.

Harold Cass motored to Stephenson Friday evening to referee a basketball game.

Dr. A. L. Staughton has finished his work in Hermansville for the current school year and has moved his office to Stephenson.

France's Friend

Famed for her work in aiding civilians during the World war, Anne Morgan, sister of J. P. Morgan, is pictured as she sailed recently from New York for similar service in France during the current conflict.

ROAD BUILDERS PLAN MEETING

Annual Conference To Be Held in Ironwood In September

The thirty-second annual meeting of the Upper Peninsula Road Builders' association will be held in Ironwood the second week in September and George W. Koronski, engineer for the Gogebic county road commission, has been named as chairman of the committee in charge of arrangements. Koronski was appointed by Thomas F. Wilcox, Ontonagon, president of the association.

The decision to hold the meeting here was made at a recent meeting held at Houghton, the usual meeting place of the road builders' organization.

J. T. Sharpensteen, Delta county, and C. W. Winkler, Houghton, have been named to assist Koronski with arranging for the meeting.

Luce And Mackinac Health Talks Set

Newberry—Series of Health meetings will be held during the coming three weeks at Newberry, Luce and Mackinac counties, under the direction of Miss Annette Fox.

Dr. Marie Hagele, regional maternal and child health consultant of the State Department of Health, will work with the Luce-Mackinac Dep't. of Health during the weeks beginning from March 4 and ending March 22.

Tuesday 2 p. m. March 5 lectures will be held at Rapinville, and on Tuesday night March 5 lectures will be held at Lakefield township.

The date for this lecture in Newberry will be held on Thursday, March 7, at the community building at 2:30 p. m.

Dates for the other two lectures to be given in Newberry are on March 14 and 21.

STUDY CLUB MEETS

Newberry — The Newberry Study Club met last Saturday afternoon at the home of Mrs. M. B. Fretz. The program followed:

Roll call of Group II.

Book review, titled — "Consultation Room" by Ruth Stephens.

A current Magazine Article — By Mrs. Leighton.

Music—by Music Committee.

Tea was served by Mrs. Garrett and Mrs. Perry.

HUGE HICKORY NUTS

Quincy (MPA)—Eight hickory nuts yielded enough nut meats for a local woman to use in baking a cake. Secured in Southern Illinois, some of the nuts measured five inches in circumference and contained a meat as large as an ordinary English walnut.

HOLD EVERYTHIN G.... By Clyde Lewis

"Hello, honey (hic)—how did the taffy turn out you had cooling on the porch?"

AIRWAYS MAP IS RELEASED

Menominee and Escanaba Listed On Feeder Routes

Menominee, Mich.—Prospects for air mail and transport service into the upper peninsula were brighter today with the tentative mapping by the Michigan Department of Aeronautics of two circle air routes in the U. P. totaling 835 miles and serving 378,600 persons.

Menominee's position in the proposed airway system as a primary feeder terminal for the upper peninsula is dependent upon development of airport facilities adequate to meet the rating given it by the State Department of Aeronautics.

As the southernmost point in the upper peninsula, Menominee is geographically the natural location for the upper peninsula airway system outlet. Because of its location and because the county has begun negotiations for the purchase and development of a large, modern airport the State Department of Areonautics has designated Menominee a primary feeder terminal.

Airway "Cross Roads"

The state's airway map shows Menominee the "cross roads" for air lines in Northern Michigan and Wisconsin. From Menominee an airway line goes south to Green Bay and thence to Milwaukee and Chicago; to the northwest a line runs to Iron Mountain and thence to Duluth; northerly a line runs to Marquette; and easterly there are lines to Escanaba and to Sault Ste. Marie and Montreal; and from Menominee across Lake Michigan to Traverse City and thence southeast to Bay City and Detroit.

The Menominee chapter of the National Aeronautic association, H. P. Westervelt, president, and other NAA chapters in the U. P. have been instrumental in renewing interest in the upper peninsula's air transportation problem.

At a joint meeting of the Michigan NAA and the State Board of Aeronautics in Lansing last fall Westervelt presented the county-city proposal to develop a new and larger airport here. On the basis of his information the state gave Menominee a primary airport rating.

Important Here

A Menominee county board of supervisors committee is now prepared to report to the county board on the proposed purchase by the county and city of about 250 acres of land in West Menominee east of state road for an airport. The committee is composed of Supervisors Wesley Zeratsky, Menominee township; Lawrence Smith, Gourley, and Henry DeMille, Lake township.

Purchase cost would be about $10,000, which would be divided between the county and city. Two runways on the new site would be 3,900 feet long, and one would be nearly one mile long. They would accommodate the largest planes.

Important to Menominee and the upper peninsula is the effect the Michigan Board of Aeronautics' circle route proposal will have on an application by Northwest Air Lines for federal Civil Aeronautic Authority approval to extend an air mail and transport line into the upper peninsula through Menominee. The application was refused but a rehearing has been asked.

Six Circle Routes

In its tentative airway map the Department of Aeronautics has designated six circle routes in the state to feed primary air lines. Four of the circle routes are in the lower peninsula and two in the upper peninsula.

The maps show a proposed airway development system to cover a long period of years. In the southern part of the state many of the mapped lines are in operation but in Northern Michigan and the upper peninsula much remains to be done to complete the feeder system. The eastern end of the U. P. is now served by an airline from Detroit to Sault Ste. Marie, a line which has proved popular.

The western U. P. is without air service, although it contains a larger population than the eastern half of the peninsula. Northwest Air Lines proposal was to operate daily air service from Chicago through Menominee and Escanaba to Marquette.

Menominee, Sault Ste. Marie and Marquette have been designated primary feeder terminals in the U. P. because of their geographical location.

DE MOLAY PLAN U. P. PROGRAM

Conclave of Order To Be Held In Marquette May 24-26

Ironwood will be host to the Upper Peninsula DeMolay conclave in 1944 and an Ironwood De Molay member will be Upper Peninsula master councilor in 1943, according to the program set up at the district meeting at Marquette over the week end. This year's conclave will be held at Marquette May 24, 25 and 26.

The six Upper Peninsula DeMolay chapters met at Marquette Saturday for the purpose of establishing a new system of electing Upper Peninsula officers so that a more equitable distribution of offices could be obtained. The delegates agreed to create two new offices, making six offices in all, and established a rotating plan establishing the year in which a certain chapter would have a designated office.

Whereas there used to be only a master councilor, a senior and junior councilor and a scribe, there now will be two additional officers, senior deacon and junior deacon.

The Marquette conclave is expected to attract a large gathering as the 22 state officers and 43 state representatives have agreed to attend the meeting.

Fraternal

Delta Chapter Meeting

A regular meeting of Delta Chapter, Order of DeMolay, will be held this evening at 7:30 o'clock. Along with other business an initiatory degree practice will be held, and the officer installing team will hold practice. It is important that all DeMolays be present.

As of Jan. 1, 1940, the average retail price of gasoline in the United States was 13.53 cents a gallon in service stations, as compared to 14.29 cents a gallon on Jan. 1, 1939.

IS EPILEPSY INHERITED? WHAT CAUSES IT?

A booklet containing the opinions of famous doctors on this interesting subject will be sent FREE, while they last, to any reader writing to the Educational Division, 535 Fifth Ave., New York, N. Y., Dept. M-402

Candidates Urged To File Petitions, Deadline March 11

Candidates for the Escanaba city council at the April 1 election are advised by City Clerk Carl E. Anderson to file their nomination petitions at his office not later than Monday, March 11.

To date, the following have announced their candidacies: Carl B. Johnson, Harold Gasman, Charles Gallagher, Joseph White, C. J. Burns, Fred J. Earle, Sam R. Wickman and Xavier Grenier.

Registration of new voters will continue at the city clerk's office until March 12, it was also stated.

Advertisement

Way to Relieve Itchy Pimples

When your skin is irritated with pimples, red blotches and other skin blemishes from external causes, and you're crazy with itching torture, here's quick relief. Get a 35c box of Peterson's Ointment at your druggist and apply this delightful soothing balm. Itching stops promptly. Smarting disappears. Your skin looks better, feels better. Also wonderful for itching of feet, cracks between toes. Try it.

CARLOAD MATTRESS SALE

WARDS BOUGHT MAKER'S OVERSTOCKS OF FINE MATTRESSES SLASHED PRICES TO SAVE UP TO 1/3!

BROADLOOM CARPETS

Exclusive Ward Patterns! Big Savings on All Grades!

WARDS DARVEL

- Mottled Axminster
- All-Wool Yarns
- Easily $2.75 Value!
- 9x12 Size : : $24.95

2.59 Sq. Yd.

A sensationally low price for broadloom carpeting—just check the quality and you'll agree! Attractive mottled effect fits into any color scheme! 9 ft. width!

SOLID COLOR CARPET : : : 3.29 sq. yd.
7 colors! $3.75 Quality...........

FIGURED DURASTAN : : : : 3.29 sq. yd.
Axminster weave! 10 styles!...

BALMORE AXMINSTER : : : 3.98 sq. yd.
Heavy grade! 6 patterns!.....

FRIEZE CURLTWIST : : : : : : 4.79 sq. yd.
Close all-wool weave! $5 value!

WILTON CARPET : : : : : : : 5.29 sq. yd.
Two-tone leaf! 5 colors! $5.50 value

Famous Armstrong 9x12

QUAKER RUGS

6.95

Justly famous as the finest heavy weight felt base made—Quaker Girl rugs are your answer for long-wearing, beautiful floors! Choose from Wards big assortment!

Quaker 12 ft. Yard Goods : : sq. yd. 65c

Armstrong Standard Felt Base
12 ft. wide—newest patterns! sq. yd. 53c

Bedding makers were overstocked! Wards bought their surplus of fine mattress tickings . . . cut prices to an amazing low! Result . . . bedding values that top anything you've ever seen! Mattresses with real Premier Wire Coils . . . units of 180 to 276 springs! Choice of luxurious tickings!

WORTH $15 ANYWHERE ELSE!

Wards Price Saves You $5

9.88

You get more rest for your money in this deep innerspring mattress! 180 comfort coils of Premier Wire, upholstered with thick sisal pads and new, clean felted cotton! Choice of heavy Woven Stripe, Cotton Damask or Blue and White ACA covers!

PLATFORM TOP SPRING

Wards Famous Vig-O-Rest... $15 Value! 9.88

USUALLY $5 MORE..AND WORTH IT!

Compare! You'll be Convinced!

14.88 $2 A MONTH, Down Payment, Carrying Charge

Another superb mattress value made possible by Wards huge volume purchase of costly tickings! 231 Comfort Coils of the finest Premier Wire . . . healthful Prop-R-Posture unit . . . restful Inner-roll Edge!

Matching Box Spring, $20 quality! : : 14.88

SLEEPING LUXURY AT $10 SAVINGS!

Feature Value of this Sale

19.88 $3 A MONTH; Down Payment, Carrying Charge

The luxurious comfort and fine workmanship of a custom-built mattress! 276 coils! *Choice* of Jacquard Rayon Panel and Cotton Panel Damasks; durable Woven Stripe or heavy Herringbone Stripe covers!

MONTGOMERY WARD

1200 LUDINGTON ST. PHONE 207

KEN L. GUNDERMAN MANAGER

MANISTIQUE

PHONE 155
DAILY PRESS BLDG.
111 Cedar Street

COUNCIL BIDS FOR HOSPITAL

Federal Construction Is Recommended by Pres. Roosevelt

The Manistique city council Monday evening joined hands with the county board of supervisors in soliciting federal support for the construction of a federal hospital at Manistique.

The board of supervisors recently adopted a resolution requesting that if a federal hospital construction program is established, one of the hospital projects be assigned to Manistique.

The resolution passed by the council Monday evening at a special meeting follows:

WHEREAS President Roosevelt has presented to the Congress a message recommending an appropriation of between seven and one-half and ten million dollars for small public hospital construction where such facilities are now non-

WHEREAS the County of Schoolcraft is now receiving substantial appropriations for a comprehensive program of public health service including maternal and infant hygiene, in which the U. S. Public Health Service, the Children's Bureau of the Department of Labor, the Michigan Department of Health, the County of Schoolcraft, the City of Manistique and the Children's Fund of Michigan all participate in the expense of the program and

WHEREAS the County of Schoolcraft is the first county in this state where medical fees for the care of expectant mothers and the cost of hospitalization of those cases needing hospitalization is being incorporated in a public health program and

WHEREAS this program was installed in the County of Schoolcraft because of the high maternal and infant mortality and the heavy relief load, therefore

BE IT RESOLVED by the City Council of the City of Manistique that the President's Hospital Program be endorsed and that every effort possible be made to procure for Schoolcraft County one of these Federal Hospitals and

BE IT FURTHER RESOLVED that a copy of this resolution be sent to Senator Arthur H. Vandenberg, Senator Prentis M. Brown, Representative Fred Bradley, Surgeon General Parran of the U. S. Public Health Service, Dr. Edwin Daly, Director of the Children's Bureau of the Department of Labor, Dr. Allen Noyer, Commissioner of the Michigan Department of Health and Dr. Bernard Carey, Director of the Children's Fund of Michigan, together with a communication soliciting their aid and support in our behelf.

I hereby certify that the foregoing Resolution was adopted by unanimous vote of the City Council, City of Manistique, S c h o o l craft County, Michigan at a regular meeting thereof held on Monday, March 4th, 1940 at 7:30 o'clock P. M. and is a part of the official records of that body.

L. B. Chittenden
City Clerk

"Leap Year Twins" Born In Manistique

Births outnumbered deaths by a margin of 17 to 5 in the City of Manistique for the month of February, records of the city clerk reveal. Of the 17 births, 9 were boys and 8 were girls.

Three 'leap year babies' were born in the city on Feb. 29, including a set of twins born to Mr. and Mrs. Ike Cole, of Germfask, at the Shaw hospital.

The first 'leap year' baby born here was Howard Wayne Patz, son of Mr. and Mrs. Harvey Patz, of Manistique, who was born at 2 a. m. Feb. 29, at the hospital.

The Cole twins arrived in the evening, Geraldine Jane at 7 o'clock, and her brother, Gerald Gene, at 7:18. Their next birthday will be Feb. 29, 1944.

Interesting news! See Classified Page.

CARD OF THANKS

To my many friends who offered any expression of sympathy during my recent illness I am grateful.

These memories will always be cherished.

Mrs. John F. Dee

CEDAR THEATRE
Today and Thursday
Matinee Today, 2:30
Evening, 7:00-9:00
DOUBLE FEATURE NO. 1
"Danger on Wheels"
Richard Arlen and Andy Devine
NO. 2
"Framed"
ALSO NEWS

Briefly Told

Intermediate Choir—The intermediate choir of the Zion Lutheran church will meet Thursday evening at seven o'clock in the church.

* * *

Luther League—The Zion Luther League will meet Thursday evening at eight o'clock. A fine program has been arranged and all members are urged to attend.

* * *

Lincoln PTA—There will be a regular meeting of the Lincoln P a r e n t Teacher Association Thursday afternoon at 3:30 o'clock. Miss Angeline Magnino will be in charge of the program. All members are requested to be present.

* * *

Young People—The Presbyterian Young People will meet this evening in the church parlors for a devotional meeting followed by a business meeting.

* * *

St. Alban's Guild — There will be a meeting of the St. Alban's Guild this afternoon at the home of Mrs. Peter Babladelis. All members are urged to attend.

* * *

Woodmen's Circle—The Woodmen's Circle Tea will be held Thursday afternoon at the home of Mrs. Hesselbloom, S. Houghton ave. Pot luck lunch will be furnished by the members. Members and friends are invited.

* * *

Capter Meeting — A regular meeting of Manistique Chapter No. 127 R. A. M. will be held today. Agner Dehlin, H. P., announces that the short business meeting will be followed by cards and refreshments. All members are urged to be present.

* * *

Card Party—The Odd Fellow lodge will sponsor a card party and dance this evening in the I. O. O. F. hall. The public is cordially invited. Refreshments will be served.

* * *

Golden Star Lodge—There will be a regular meeting of the Golden Star lodge Thursday evening at the Legion cottage. All members are urged to attend.

* * *

Wednesday Circle—The Wednesday Circle will meet this afternoon at the home of Mrs. Cecil Johnson. All members are urged to attend.

* * *

B. Y. P. U.—The Baptist Young Peoples Union will meet this evening at the parsonage for an hour of study. Bring your Bibles. All young people are urged to attend.

* * *

Workers Alliance—The Workers Alliance will hold the regular meeting this evening at the Labor hall.

OIL STATIONS CHANGE HANDS

Sandberg Property Sold to Lawrence Hambeau, Fred Hinkson

Announcement was made yesterday that Fred Hinkson and Lawrence Hambeau, of Manistique, have purchased the gasoline stations located on Deer street and operated for a number of years by Adolf Sandberg under the name of the City Fuel and Oil company.

Both Mr. Hinkson and Mr. Hambeau have been associated in the gasoline and oil business for the past 20 years, in the employe of the Standard Oil Co.

The deal included the purchase of the physical properties of the two service stations as well as the established business.

The partnership will operate a gasoline distributing company. The station at the intersection of Deer street and Chippewa avenue has been leased to Roy Briggs, and the partnership will continue to operate the other Deer street station.

Truck Tires Burn As One Goes Flat

Two truck tires on a truck owned by T. R. Brawley were burned by fire 9 miles east of Manistique Monday morning but the fire was brought under control before it could spread to other parts of the car.

The fire started when one tire in a dual wheel set went flat. The fire broke out shortly after the truck driver stopped the car and left for Whitedale for a replacement.

Ted Monroe, of Manistique, noticed the fire when he approached the parked car and had the fire under control with snow when the fire department truck arrived.

To Rent or Sell use the Classified columns.

CARD OF THANKS

We wish to take this means of expressing our heartfelt gratitude to our many kind friends who aided us at the time of our recent bereavement, the death of our son and brother, Lawrence Heinz.

We are especially grateful to the pallbearers, the Boy Scouts, those who donated the use of their cars, those who sent floral or spiritual offerings and all others who aided in any way. We shall always be grateful.

Mr. and Mrs. Frank Heinz and Family.

DISABLED TUG REACHES PORT

Fishboat 'Drummond' on Lake Michigan for Three Days

The fish tug Drummond limped into the Manistique harbor Monday evening with a damaged rudder after spending three days on Lake Michigan.

The coast guard cutter Nansemond, of Two Rivers, searched for the tug Monday but docked at the local harbor late Monday, reporting it was unable to locate the Drummond. The tug came into port here later.

Members of the crew, which included Glenn and Harry Hughson, of Manistique, reported that they improvised a makeship rudder in order to steer the tug into port here.

It was feared that the fishtug had been caught in ice floes, and coast guardsmen were asked to come to the assistance of the boat.

The tug, which operates from Drummond Island during the summer, has been using the local harbor for its base during this winter. The vessel is owned by Drummond Island fishermen, and three members of the crew are from the island.

Rapid River

Mrs. Eva Holmgren was the honored guest at a party arranged by her relatives at her home, Wednesday, February 28, comemorating her 58th birthday. A delightful supper was served at five o'clock. The table was prettily decorated, a large birthday cake beautifully decorated in white and made by Mrs. John Lind was the center piece. A purse of money was presented to Mrs. Holmgren. Guests present were: Mr. and Mrs. Ed Johnson, Mr. and Mrs. Herbert Olson and daughter Miriam, Mr. and Mrs. Ole Wickstrom and baby Paul, Mr. and Mrs. Curtis Christiansen and daughter Maureen, Mrs. Kate Johnson, Mrs. Gus Roberts, Mr. and Mrs. John Lind and family, and Carlyle and Kathleen Holmgren.

A. & J. Bridge Club

The A. & J. Bridge club was entertained Thursday afternoon by Miss George Anderson. Prizes were won, first, by Mrs. Cronjie Johnson, second, by Mrs. Allen Johnson, third, by Mrs. Harry Johnson and the 80 honor by Miss Oren Papineau.

Esther Society Meet

The Esther Society of Calvary Lutheran church will meet Thursday afternoon in the church parlor. Mrs. Ole Wickstrom will be the hostess.

St. Martin's Aid

The Ladies Aid society of St. Martin's Lutheran church will hold their regular monthly meeting Thursday, March 7th at the home of Mrs. Eli Schram. Mrs. Schram will be the hostess.

Sadies' Inn Sold

A deal was this week consummated by which Mr. and Mrs. Henry Vietzke purchased the property known as Sadies' Inn at the Whitefish corner. They will take possession as soon as the transfer of license is completed. Mr. and Mrs. Henry Vietzke are residents of Rapid River. Mrs. Vietzke has been employed at Sadies' Inn both at Rapid River and Whitefish for the past five years. The best wishes of the community are extended to them. Mr. and Mrs. Minor have as yet not decided what their next move will be.

Dr. Tonney and Mrs. Dorothy Boyie, R. N., were at the local school Thursday giving "shots" for tuberculosis, and diptheria, also vaccinnation against small pox. The greater number of the small pox and diptheria tests were taken in the grades.

Friday, Supt. W. C. Cameron taught the North Delta school, Josie Vietzke the Laviolette school and Julie Laviolette the second grade room in town while the regular teachers were in attendance at a county reading course.

Albert Proehl, who has been a patient at St. Francis hospital for the past several weeks, is much improved in health and is expected home Sunday. Allen Johnson and Mrs. R. Christiansen, who submitted to operations two weeks ago, are also expected home Sunday.

Mr. and Mrs. Leslie Doty have moved their household goods into the Congregaiotnal parsonage and will be located there till the Caswel apartment house, which was badly damaged by fire February 24, is repaired. The Lawrence Hays family are temporarily at the Ernest Laviolette home and the Leslie Parcels' are occupying one of the apartments which was not damaged.

Mrs. James Kennedy, Mrs. Eva Pfiefer and daughter Marion, Mrs. George Shorey shopped in Gladstone Monday.

Ladies Aid

The Ladies Aid society of the Congregational church will meet Wednesday afternoon in their aid rooms. Mrs. W. C. Cameron and Mrs. L. E. Scott will be the hostesses.

A large crew of WPA men are working on the Pineau road. The widening of the road and ditching is about completed as far as the Pineau farm. This project work will continue beyond the Pineau farm to what is known as the old Capt. Walker farm; from there it will connect with the Fuhriman road. It is expected about 165 men will be employed on the project. The Ames road, between Masonville and Brampton townships which was considerably widened and also ditched during the winter is now finished.

The George Elliot Ice company have finished cutting and hauling ice. They had their own ice houses filled several weeks ago and hauling for persons wishing to put up their own ice. They report the ice of a good depth and quality this winter.

Personals

Mr. and Mrs. John O. Johnson and son Wendel, Mr. and Mrs. Woodrow Johnson and baby and Mrs. George Anderson and son Jr. motored to Munising Sunday and spent the day at the Oscar Olson home.

Mr. and Mrs. Sam Minor transacted business in Escanaba Wednesday.

Mrs. George Anderson spent Friday at Mapiewood with her mother, Mrs. John O. Johnson.

Tony Widmere, Bill Wilson and Ruth Wilson visited Thursday evening at the Sam Minor home.

Mr. and Mrs. James Prestige of Pipton, Missouri, arrived Monday for a week's visit with Mrs. Prestige's parents, Mr. and Mrs. Ray LaBumbard. They will leave Sunday for a visit with relatives at Ellegan and Detroit before returning to their home.

George Ames is confined to his home with an attack of flu.

Mrs. Exilda Boyer is ill at the home of her daughter, Mrs. Eli Trotter.

City Briefs

Mr. and Mrs. Reuben Nelson and son, Wilfred Nelson of Rapid River spent the weekend at the home of Mrs. Nelson's parents, Mr. and Mrs. Otto Sandstrom, 145 S. Second street. Mrs. Nelson will remain here for a few days due to the illness of her mother.

Mrs. John Dee has returned from Green Bay where she has been a patient at the Bellin Memorial hospital. She will return to the hospital in two weeks.

Leslie Graham, Sr., of Lansing, spent the weekend here at his home.

Miss Beatrice Oliver, of Milwaukee, spent the weekend with her mother, Mrs. Bert Zucca, and other friends and relatives.

Mrs. Arvid Erickson and Mrs. Mary Erickson, of Detroit, are spending a few days at the home of the formers parents, Mr. and Mrs. John Lofgren, N. Houghton.

John F. Dee left Monday for Lansing.

Mrs. L. B. Hackett, of Brooklyn, Michigan, arrived Monday for a few days visit here with her mother, Mrs. A. H. Winn, 212 So. Maple ave.

Barkers Will Play Rapid River Quint

Barkers, city league champs, will play the Rapid River Merchants Wednesday night at 8:00 o'clock at the old gym.

Barkers will be seeking their 14th win of the season when they clash with the fast and rangy Merchants.

A return game will be played at Rapid River on Sunday at 2:30 o'clock.

Grand Marais

Give Movie

Grand Marais, Mich. — T h e 16mm projector which has been furnished the local United States Coast Guard Station was put into use for the first time Saturday evening for the pleasure of the personnel and invited guests.

The first film was an educational picture of a trip into the Yukon, and was very interesting. The second film was of scenes around Duluth, Minnesota, taken in color film which was very fine also. Other films shown were "Our Gang", "Tom Mix", and Popeye". The movie was shown in the basement of the new Coast Guard building.

Father Passes

The father of Mrs. James Vaudreiul passed away at Felch near Iron Mountain Friday. Although he had been ill for some time, death was unexpected because of his improvement. Mr. and Mrs. Vaudrieul left Saturday to attend the funeral.

Briefs

R. W. Campbell and daughter Grace have returned from a trip to Lansing.

Mrs. William LaCombe and infant daughter is visiting relatives in Seney.

Albert Grasser and Leo Doucette of Manistique were visitors in town Friday.

E. E. Pugh was a business caller in Seney Thursday.

John Strom of Escanaba is spending a few days with his parents.

Argie Masse visited Marion Boonenberg several days last week in Seney.

Mr. and Mrs. Howard Mann have returned from a ten day visit with relatives in Wisconsin.

Mr. Stephens of Houghton was a business caller in town last week.

Milton Touzel Sr. was a caller in Munising Saturday.

Keith Annear of Rexton was a visitor at the Thomas residence Saturdfay and Sunday.

A. S. Tulloch returned home last week after being away on business for some time.

TOM BOLGER MANAGER

GLADSTONE

PHONE 32
RIALTO BLDG.

ARREST THREE IN GAME CASE

Two Get Jail Terms for Illegal Possession of Pickerel

Connie Reubens and Paul Huff, both of Gladstone, were found guilty before Justice Alger Strom of a charge of illegal possession of northern pike, a game fish, and were each sentenced to pay fines of $25, which were suspended, and costs of $9.50 or spend 20 days in the county jail.

Both were committed to the county jail in default of payment of costs.

Arrests were made by F. J. Taylor, assistant district supervisor, and Harold Snellenberger, Escanaba, and Conservation Officer Allan Tweedy, Rapid River.

The men were returning from lifting a net owned, it is alleged, by Phil VanLandschoot and set in the waters of Little Bay de Noquet.

VanLandschoot, local commercial fisherman, was arraigned yesterday afternoon for failure to have his nets properly identified and hearing was set for March 12 following his plea of not guilty.

Obituary

ARTHUR L. WILLIAMSON

Last rites, largely attended, were conducted yesterday afternoon for Arthur L. Williamson, 78, lifelong Gladstone resident and former local public official, who passed away Sunday.

The body rested in state at the Masonic Temple until shortly before the hour of services when it was removed to the Methodist church where rites were conducted by the Rev. Ivan O. Gonser.

Masonic burial rites were conducted at the grave with Gladstone Lodge No. 396, F. & A. M., in charge.

Active pallbearers were A. D. Harris, Al Hebbard, F. L. Trayser, John Campbell, A. F. Raddant and John Broechaert. Forming the honorary escort were Elmer Beaudry, Fred Hoover, Phil LaBelle, Ed Moore, William Foster and Charles Erickson.

Burial was made in Fernwood cemetery. Swenson Brothers funeral parlors directed.

Attending the services from out-of-town were Mrs. C. L. Clark, Willard, Arthur and Eleanore Clark and Gladys Muth of Milwaukee; Julia Huebscher and Mr. and Mrs. Arthur Williamson and daughters, Gayle and Carol, St. Paul, Minn.; Ray Habermann, Minneapolis; Mr. and Mrs. Roy Johnson, Tracy, Minn.; Mr. and Mrs. Marcus McNabb, Escanaba, and Mr. and Mrs. Ray DeMaas, Brampton.

WFMS Will Meet At Church Today

The Women's Foreign Missionary society of the Methodist Memorial church will hold a Founders Day program this afternoon at 2:30 o'clock in the church parlors. The program is as follows:

Opening devotionals—Mrs. H. W. Smith, after which a group of ladies will discuss early Christianity in various countries.

Sweden, Mrs. Quistorf; Scotland, Mrs. Mitchell; Germany, Mrs. Brynolf; Spain, Mrs. Gonser; Switzerland, Mrs. H. W. Smith; Ireland, Mrs. Ward; Italy, Mrs. Christie; Great Britain, Mrs. C. E. Fisher; Moravia, Mrs. H. W. Lundmark.

Mrs. C. W. LaFaver will then review a chapter of "A Woman and the Way" on Missions in Great Britain and European countries of today.

Closing devotions by Mrs. H. W. Smith.

A luncheon will be served at the conclusion of the afternoon by the hostess committee composed of the Mesdames W. G. Ward, C. C. Strickland, Charles Nia, Fred Seibert and Herb Lundmark. A silver offering will be taken for the missionary fund.

Boys, 9-12, And Parents Invited To Cub Meeting

A Cub pack meeting is to be held tonight at 7 o'clock at the Methodist church.

The Cub pack is still in process of organization and new members are being accepted.

An invitation is extended to all boys 9 to 12 years in age who would care to take up Cubbing to join the pack. Parents of the youths are urged to accompany them to the meeting this evening.

Former Resident Is Claimed By Death

Word has been received here of the death of Mrs. William Daugherty of Flint, Mich., on Sunday, March 3. Mrs. Daugherty is well known having resided here for a number of years. Mr. Daugherty passed away about a month ago. She is survived by a daughter, Mrs. Wave Olin of Miami, Florida, and a son, Basil of Flint.

City Briefs

Mr. and Mrs. Charles Swan and Mr. and Mrs. Axel Swan and son, Billy of Sturgeon Bay, Wis., spent the week-end visiting with Miss Marie Kimber. Mrs. Axel Swan is the former Geneveive Rhode of this city.

Miss Shirley Oathoudt was dismissed Tuesday from St. Francis Hospital at Escanaba and returned to her home following an appendectomy.

Boy Scout Fund Drive Gets Under Way Today

The annual drive for funds with which to finance Scouting in Gladstone will get under way here today under the direction of Stanley R. Venne, local chairman.

On the finance committee named by Chairman Venne are James T. Jones, Rotary; Walter VanDeWeghe, Lions club; Norman Knutsen, City club; Ernest DeHooghe, American Legion; W. W. Winchester, Soo Line railroad; A. F. Raddant, city employes; Oscar Ohman, Federal and state employes; A. R. Watson, schools; Louis Hillewaert, Northwestern Veneer and Plywood Corp.; C. E. Hawkins, Marble Arms and Mfg. Co.; Gale Wescott, Marble-Card Electric Co.; and Carl Person, Rapid River.

Solicitation in the business district is to be conducted by the City club, Lions club and August Mattson Post, American Legion, Mr. Venne announces.

Final plans for the drive were discussed at a meeting of the executive board Monday evening at the Gladstone junior high school.

Scout-o-grams, showing the present condition of Scouting in Delta, Alger and Schoolcraft counties, and what contributions mean to the movement are being distributed throughout the city.

The Scout-o-gram points out that $3 will pay most of the council's overhead expenses for one Scout or Cub for one year. It will provide the following service for the boy, his troop or pack and his adult volunteer leaders:

1. Professional supervision and administration of the whole Council program in the three counties which comprise the local council.
2. Office service, covering accurate up-to-the-minute records of every Scout, Cub, troop, and pack in the Council, correspondence, bulletins, and information service to volunteer leaders.
3. Extension of Scouting in the field, by assisting churches, clubs and other organized adult groups in the organization of new troops and packs for their boys.
4. Maintaining and operating the Council camp.
5. National Council service to the local Council.
6. Recruiting and training the local volunter leaders of Scouting.
7. Arranging and supervising special public events in the interest of educating the public in the operation of the Boy Scout program.

Campfire Girls to Give Play Friday

"Peg Lends a Hand," stage production with an all-girl cast, is to be presented at the senior high assembly room Friday evening by the Chickagami Campfire Girls.

Direction is by Miss Ellice Baker, guardian of the unit. Rehearsals have been under way for the past month and every thing is about in readiness for the big show.

In the cast of characters are:
Peg, Margaret Schenk.
Constance, Helen Mae Noblet.
Virginia, Mary Norton.
Sue, Joan Swenson.
Jane, Eileen Brassick.
Charlotte, Dorothy Olson.
Mrs. Muldoon, Lois Tousignant.
Marjorie, Marjorie Ann LaFave.

In charge of makeup will be Violet Gustafson. Charlotte Nelson will be in charge of costumes, Dorothy Strand stage manager and Joyce Potter prompter. Mary Lorraine Willis will be the ticket seller and Dorothy Seibert the ticket taker.

Serving as ushers will be Carmel Caron, Elaine Norton, May LaFramboise, Patty Lavelle and Carol Anderson.

Announce Standings Of Mixed League

League standings and averages in the mixed bowling league were announced yesterday.

League standings:

TEAM	W.	L.	PCT.
Olson	12	6	.667
Buckmaster	11	7	.611
Warner	11	7	.611
Hawkinson	7	11	.389
Brotherton	7	11	.389
Empson	6	.12	.333

Individual averages:

NAME	GAMES	AVE.
VanDeWeghe	15	190
Swedberg	6	188
St. Peter	18	187
W. Skellenger	18	182
Buckmaster	18	181
Lied	18	180
Minne	12	178
Van Gysel	18	177
Olson, E.	2	177
Frank	18	176
Renard	18	173
Schmitt	15	173
Skellenger, B.	17	165
Baker	15	164
Erickson	18	164
Mathison	15	164
Sjoquist	12	159
Wright	15	157
Dupont	9	157
Johnson, R.	18	154
Johnston	16	152
Hawkinson, R.	3	151
Buckmaster, Dot	15	149
Long	12	149
Warner	18	147
Gabe	12	145
Brown	9	140
Nappenberg	15	139
Skellenger, E.	14	138
Olson, V.	12	138
Hawkinson, M.	12	137
Brotherton	7	135
Gustafson	15	132
Marquette	9	121
Winchester	18	120
Boldt	15	112

Men high 3 games:	
St. Peter	664
VanDeWeghe	636
Swedberg	631
Buckmaster	622
Ladies high 3 games:	
Johnson	579
Mathison	537
Buckmaster	535
Baker	530
Men high 1 game:	
VanDeWeghe	268
Swedberg	256
St. Peter	247
Lied	236
Skellenger	223
Ladies high 1 game:	
Mathison	236
Johnson	220
Baker	205
Johnson	199
Warner	198
Buckmaster	196
Team high 3 games:	
Warner	3244
Warner	3089
Buckmaster	3039
Team high 1 game:	
Warner	1145
Warner	1114
Olson	1091

Briefly Told

Prayer Service—The weekly prayer meeting of the Reorganized Church of Jesus Christ of Latter Day Saints will be held tonight at 7:45 o'clock at the church.

* * *

DeMolay Meet — The Delta Chapter Order of DeMolay will hold a special meeting tonight at 7:30 at the Masonic Temple in Escanaba. All members and officers, who are going to Marinette on Saturday, March 16, to establish a new chapter, are expected to attend.

* * *

Lenten Service—Lenten services, consisting of Stations of the Cross and Benediction, will be conducted at 7 o'clock this evening at All Saints' Catholic church.

* * *

Church Meeting—Monthly business meeting of the Mission Covenant church is scheduled for this evening at 7:45 o'clock.

* * *

Job's Daughters — Initiatory ceremonies will be conducted at a meeting of the Gladstone Bethel of Job's Daughters tonight at the Masonic hall. All members, guardians and persons of Masonic affiliation may attend.

* * *

Lenten Service—The fifth of a series of Lenten services will be held this evening, beginning at 7:30 o'clock, in St. Paul's Lutheran church. The Lenten message will be based on John 18, 35: "What Hast Thou Done?" All services are open to the public.

* * *

Ladies' Aid—The Ladies' Aid society of St. Martin's Lutheran church, Rapid River, will meet Thursday afternoon at 2:30 o'clock. Visitors are welcome to attend.

* * *

Lenten Service — Mid-week Lenten services will be conducted at the First Lutheran church this evening at 7:45 o'clock.

* * *

Wasa Order—A regular meeting of the Wasa Order is to be held tonight at 8 o'clock at the home of Mrs. Stone Anderson in Rapid River.

* * *

Ladies' Aid—The Ladies' Aid society of the Congregational church, Rapid River, will meet in the Aid rooms at 2:30 o'clock this afternoon. Potluck lunch will be served. All are welcome to attend.

Rotary Club Hears Address On "Profit"

An interesting talk on the subject "Profit" was presented before the Gladstone Rotary club Monday by Edward D. Hutchinson, Escanaba, salesman for the National Cash Register Co.

Hutchinson said there were only two ways to increase profit of an establishment and they were to cut expenses and to increase sales. With the former out of the way, the speaker went on to show how sales might be boosted.

This, he said, is done by increasing the average sale and cutting the cost of the average sale.

A few of the ways of increasing the average sale are to sell larger quantity, sell better quality, sell associated items, calling attention to new goods, substituting articles and reminding customers of specials and bargains.

Hutchinson used charts to illustrate his talk.

Federal aid for highway improvement and elimination of railroad grade-crossing hazards in the amount of $156,000,000 has been apportioned among the 48 states, the District of Columbia, Hawaii and Puerto Rico.

SCOUT CIRCUS BIG SUCCESS

Instructive, Entertaining Program Presented Last Night

Both instructive and entertaining to hundreds of persons was the Boy Scout circus presented by Scouts of Gladstone and Rapid River last evening at the Gladstone high school gym.

Wallace "Lars" Cameron, superintendent of schools at Rapid River, served as an able announcer of events. A movie in color: "Scout Trail to Citizenship" preceded the grand entry of Scout participants which was directed by Ray Billings.

Reuben Sjoquist handled the opening ceremony which was concluded with group singing of America and then the "Melting Pot of Scouting" was presented under the direction of B. W. Phillips, Scout executive, portraying Uncle Sam directing all boys into Scouting.

The investiture of all Scouts and Cubs who have entered the ranks since Jan. 1 and court of honor was then conducted by A. R. Watson, president of Red Buck Council.

Demonstrations came next and were probably the highlights of the program. Included were Cubbing under the direction of Ted Fisher; Scouts to the Rescue, a demonstration of First Aid, by Troop 56 under the direction of Keith Campbell; special events and fun with all Scoutmasters assisting; signalling by Troop 66 under the direction of John Norton and camping by Troop 58 with James Cannon supervising. A skit entitled Indians was presented under the direction of Ted Fisher and all Scout leaders and Scouts had a hand in the grand rally.

Music was furnished by the Gladstone high school band under the direction of LeRoy Christian and the Escanaba Boy Scout band.

Two Civil Service Posts To Be Filled

The United States Civil Service commission has announced open competitive examinations for the positions listed below. Applications must be on file in the commission's office at Washington, D. C., not later than March 25 if received from states east of Colorado, and not later than March 28, 1940, if received from Colorado and states westward.

Assistant mycologist (soils), $2,600 a year, Bureau of Plant Industry, Department of Agriculture. Completion of a 4-year college course with major study in botany and 2 years of research experience in the culture of fungi are required. Certain graduate study may be substituted for the experience. Applicants must not have passed their fifty-third birthday.

Chief, research and statistical service, $5,600 a year, Office of Education, Federal Security Agency. Certain college education, including graduate study leading to the degree of doctor of philosophy in education, and highly responsible experience in education are required. Additional experience in certain educational work may be substituted for the graduate study. Applicants must not have passed their fifty-third birthday.

Full information may be obtained from F. C. Brown, secretary of the U. S. Civil Service board of examiners, at the post office in this city, or from the secretary of the U. S. Civil Service board of examiners at any first or second class post office.

Want Ads .... World's Greatest Salesmen .... At Your Service

Real Estate

WANTED TO RENT OR BUY—Modern farm in Delta Co., 60 to 80 acres, suitable for Dairy Farm. Write Box 525, care of Daily Press. 525-63-3t

FOR SALE—Large modern house at 404 Lake Shore Drive. Inquire W. J. Anthony, phone 1282. 533-65-6t

Wanted to Buy

BEST PRICES for calves, any size, two days up to 2 months. Drop card. Prompt removal. M. Ballbach, Route 1, Escanaba. 535-66-3t

Lost

LOST—Pair of sonw-shoes, small size. Reward for return to Press office. C-66-3t

Livestock

FOR SALE—One team of horses with harness; four milk cows. Inquire Erick Stoneclift, Danforth. 538-66-3t

Help Wanted—Female

WANTED—Girl for general housework. Inquire Electric Studio, 1207 Lud. St. 518-63-3t

Experienced girl for general housework. No washing. Apply 1104 Lake Shore Drive, Gladstone. G1058-63-3t

For Sale

BRAN middlings 1.35, 16% dairy ration, ground barley, corn 1.30, egg mash 2.20, scratch 1.70, flour middlings 1.45, soy bean oil meal 1.85. Cloverland Poultry Farm, US-2 and 41. 503-60-6t

BALED HAY, $9.00 a ton. Inquire Eugene Marenger, Perkins, Mich. 523-63-6t

FOR DIFFERENT grades of fuel wood call 1695. C-5

COOK STOVE and furniture; also DeLaval cream separator No. 15 in good condition, $12.00; set of working harness. Inquire L. Mayrend, Route 2, Bark River. 529-65-2t

Automobiles

Chevrolet Coupe $15.00; Chevrolet Coupe $45.00; Chevrolet Coupe $75.00; Plymouth Sedan $65.00; Chevrolet Pick-up $30.00.
CLARK MOTOR CO.
C-24

1936 Chevrolet Deluxe Town Sedan. Very good condition, heater, license.
1930 Ford Coach. License $60
ROY A. OLSON, 1319 Ludington St.
C-8

1936 Chevrolet Pick-up Truck. Conditioned, good tires, looks as good as new. This truck has had very good care $325
BRACKETT Chevrolet Co.
C-6

1934 Chevrolet Coach. Radio, heater, in excellent condition. STARRS BROS. Headquarters, 421 Stephenson Ave.
C-5

1940 LICENSE ON EVERY USED CAR SOLD REGARDLESS OF THE PRICE!

1936 FORD TUDOR.
Heater, Defroster, License $455

1937 FORD TUDOR.
Heater, License $350

1934 FORD COUPE.
Heater, License $175

Buy NOW—Save!

NORTHERN MOTOR CO.
H. J. NORTON

For Rent

UPPER APARTMENT, 5 rooms and bath, all modern, separate new furnace. Reasonable rent. 209 S. 16th St. Inquire downstairs. 522-63-3t

MODERN APARTMENT, furnished or unfurnished, desirable location. Phone 283-M or inquire at 601 Ogden Ave. 520-63-3t

Personal

WHEN you install a WILLIAMSON warm air furnace you get the best money can buy. Sold and installed by A. PEARSON SUPPLY CO Phone 1250. C-27

Are your Overshoes ripped? Send them to GEORGE BLOOM at Manning & Sullivan and have them patched C-27

FREE BATTERY TESTING
Up to $3.00 allowance for your old battery on a new FIRESTONE battery.
E. J. VINETTE, Opp. Postoffice.
C-13

Your children are changing daily. A fine photograph of them today makes a permanent remembrance for your later years.
SELKIRK STUDIO
C-9

You never know when a fire will break out. Be sure your property is covered with insurance. A delay may mean heavy loss to you. "DO IT NOW". DELTA INSURANCE AGENCY. C-28

Why not have your old and valuable pictures re-photographed for permanency at the Sidney Ridings Studio. C-6

Help Wanted—Male

WANTED—Cedar makers. Clyde Penegor, 3 miles north of Rumley, Alger County. 528-65-6t

WANTED—Young man, 18 to 25 years, must have shorthand and typing ability, experience not necessary but state experience if you have any. Must be willing to start at small salary while learning. Answer by letter in own handwriting to Box E. C., care of Escanaba Daily Press. 537-66-1t

Specials At Stores

WE FILL all Doctors' prescriptions. A registered pharmacist on duty at all times. WAHL DRUG STORE, 1322 Ludington St. C-3

NEW SHIPMENT OF
LIVING ROOM SUITES
$69 and $79
Velvet covered in popular colors
PETERSEN FURNITURE STORE
C-3

USED AND REPOSSESSED
RADIOS $2.00 AND UP
FIRESTONE AUTO SUPPLY
913 Ludington St. Phone 1097
65-3t

Special Purchase of ODD DRESSERS

HIGH QUALITY NORTHERN MAKE
Size 22"x48" with 26"x32" Mirror
Solid Walnut Finish. Regular $69.50.

Sale Price $32.50

PELTIN Furniture Store

School Head Engaged

Bergland.—At a board of education meeting this week Samuel Freed was hired as superintendent to fill the vacancy created by the resignation of Supt. Johnson. Mr. Johnson's resignation will take effect at the end of the school year.

Mr. Freed is a graduate of the Bergland high school and continued his education in Michigan schools. For the past 10 years he has been superintendent of the Michigamme schools and for the past year has been educational director in CCC Camp Bonifas.

Legals

REGISTRATION NOTICE
for
Regular City Election held April 1, 1940.
TO THE QUALIFIED ELECTORS OF THE CITY OF ESCANABA, STATE OF MICHIGAN:

Notice is hereby given that in conformity with the "Michigan Election Law," I, the undersigned City Clerk, will, upon any day, except Sunday and a legal holiday, the day of any regular or special election or primary election, receive for registration the name of any legal voter in said City not already registered who may APPLY TO ME PERSONALLY for such registration. Provided, however, that I can receive no names for registration during the time intervening between the 20th day before the regular city election and the day of such election.

The last day for General Registration does not apply to persons who vote under the Absent Voters' Law. (See Registration by Affidavit.)

Notice is hereby given that I will be at the City Clerk's Office, City Hall, Escanaba, Michigan, on TUESDAY, MARCH 12, 1940—LAST DAY—the twentieth day preceding said election, as provided in Part 11A, Chapter 1 of Public Acts of 1939, from 8 o'clock a. m. until 8 o'clock p. m. on said day for the purpose of REVIEWING the REGISTRATION and REGISTERING such of the qualified electors in said CITY as SHALL PROPERLY apply therefor.

The name of no person but an ACTUAL RESIDENT of the precinct at the time of registration, and entitled under the constitution, if remaining such resident, to vote at the next election, shall be entered in the registration book.

Registration By Affidavit

Sec. 10—Registering of Electors: Any absent voter, as defined in this act, whose name is not registered and who shall claim the right to vote by absent voter's ballot at any election or primary election, may at the time of making application for absent voter's ballot, present to the township clerk an affidavit for registration which shall be in substantially the following form:

Affidavit For Registration

STATE OF MICHIGAN,
County of .... ss.

I, ... being duly sworn, depose and say that I am a citizen and duly qualified elector of the .... Ward of the City of .... in the county of .... and State of Michigan; that my postoffice Address is No. .... street ...., or R. F. D. No. .... P. O. ....; that I am not now registered as an elector therein and that I am voting by absent voter's ballot at the election (or primary election) to be held upon the .... day of .... 194...., the application for which ballot accompanies this application; that I make this affidavit for the purpose of procuring my registration as an elector in accordance with the statute; that I make the following statements in compliance with the Michigan Election Law: Age ....; Race ....; Birthplace ....; Date of naturalization .... I further swear or affirm that the answers given to the above questions concerning my qualifications as an elector are true and correct to the best of my knowledge and belief.

Taken, subscribed and sworn to before me this .... day of .... 194....
My Commission expires .... 194....
Signed ....
....
Notary Public in and for said County, State of Michigan.

Note—If this acknowledgement is taken outside of the State, the Certificate of the Court that the person taking the acknowledgement is a notary must be attached.

Registration of Absentee By Oath

If any person whose name is not registered shall offer and claim the right to vote at any election, or primary election, and shall UNDER OATH, state that he or she is a resident of such precinct and has resided in the CITY TWENTY DAYS next preceding such election, designating particularly the place of his or her residence and that he or she possesses the other qualifications of an elector under the constitution; and that, owing to the sickness or bodily infirmity of himself or herself, or some member of his or her family or owing to his or her absence from the City on public business or his or her own business, and without intent to avoid or delay his or her registration, he or she was unable to make application for registration on the last day provided by law for the registering of electors preceding such election, then the name of such person shall be registered, and he or she shall then be permitted to vote at such election. If such applicant shall in said matter, wilfully make any false statement, he or she shall be deemed guilty of perjury, and upon conviction, be subject to the pains and penalties thereof.

Provided, That any city may provide by its charter or by resolution approved by a majority of the members of its legislative body for the registration of such sick and absent voters on the last Saturday preceding any election or primary election at the places of voting in the several voting districts of such city, instead of on election or primary election day.

Provision in Case of Removal to Another Precinct

Any registered and qualified voter who has REMOVED from ONE ELECTION PRECINCT of a Ward to another election precinct of the same Ward shall have the right, on any day previous to election day, on application to the City Clerk, to have his or her name transferred from the registration book of the precinct from which he or she HAS REMOVED to the registration book of the precinct in which he or she THEN RESIDES. Such elector shall have the right to have such transfer made ON ELECTION DAY, or Primary election day, by obtaining from the board of inspectors of election of the precinct from which he or she HAS REMOVED a CERTIFICATE OF TRANSFER, and presenting the said certificate to the BOARD OF ELECTION INSPECTORS OF THE PRECINCT IN WHICH HE OR SHE THEN RESIDES.

CARL E. ANDERSON, City Clerk.
Dated March 4, A. D. 1940.
534-March 5-6, 1940

It is estimated that nearly 75 per cent of the planes produced in the United States annually, are light planes.

CLASSIFIED ADVERTISING RATES
Daily rate, consecutive insertions

Rate per line	Charge	Cash
One Time	.16	.12
Three Times	.14	.10
Six Times	.12	.08

WHEN AND WHERE TO PLACE WANT ADS

The Classified Advertising Department is situated at

600-602 LUDINGTON ST.

These offices are open to receive advertisements from 8 a. m. to 6 p. m., daily. All ads received up until 6 p. m. will appear in editions the following day.

PHONE 693
Ask For Adtaker

CLASSIFIED ADVERTISING INFORMATION

Errors in advertisements should be reported immediately. The Daily Press will not be responsible for more than one incorrect insertion.

All ads are restricted to their proper classification and to the regular Daily Press style of type. The publishers reserve the right to edit or reject any classified advertising copy.

Advertising ordered for irregular insertions takes the one time rate. No ad is taken for less than a basis of three lines. Count six average words to the line. An average word contains six letters.

Accounts unpaid after 20 days will not be granted further credit.

Charged ads will be received by telephone and if paid at the Daily Press office within six days from the first day of insertion cash rates will be allowed.

Ads ordered for three or six times and stopped before expiration will be charged for only the number of times the ad appeared and adjustment made at the rate earned

The Daily Press makes an earnest effort to keep its advertising columns free of deceptive and dishonest announcements. Readers are requested to report unsatisfactory dealings with any advertiser in these columns.

PLEASE DO NOT ask for information on blind ads. The Daily Press will not disclose the identity of any box number or give any information not contained in the ad itself. A flat charge of 10c will be made for each box number issued.

Garden News

Garden, Mich. — The high school honor roll:

Seniors—
Angeline Szott BBBA
Norma E. Tatrow BBAA
Molly Mc. Nally BBAA
Marcella Winter BBBB

Juniors—
Shirley Holes AAAB
Camille Deloria ABBB
Peggy Tatrow AAAB

Sophomore—
June Bernard ABBA
Lucy Mae Adams AABB

Freshman—
Kenneth Bernard AABB
Oliver Swanson AAAB
Jeanette Caron AABB
Muriel Farley AAAA
Francis Martin AABB

Murial Farley is again honor student.

Briefs

Everett Johnson, who has been operating the chicken farm at Kate's Bay, moved his family to his own property at Ensign Thursday.

Mr. and Mrs. Henry Abel, Mr. and Mrs. Tony Abel and daughters, Carol and Shirley of Escanaba visited at the home of Mr. and Mrs. Cal. Hennessey Sunday.

Mrs. Katherine Mc. Nally, son Lloyd and granddaughter, Gayle Smith, were guests of Mr. and Mrs. Henry Abel of Escanaba Thursday.

Frank G. Tebo spent the weekend with relatives at Green Bay.

Senator and Mrs. James Dotsch spent Friday in Escanaba. They were accompanied by Mrs. Emma Johnston, who visited her daughter, Mrs. Joseph Turpin, in the St. Francis hospital, and Mrs. William Winter Jr.

Lil' Abner

By Al Capp



Red Ryder

By Fred Harman

Boots and Her Buddies

By Martin



Wash Tubbs

By Crane

Freckles and His Friends

By Blosser



- Business Directory -

USED AND REBUILT WASHERS
MAYTAGS AND OTHERS
Priced at $8.00 and up
MAYTAG SALES & SERVICE, INC.
1119 Ludington St. Phone 22
Gladstone Phone 483

CALL
George's Radio Shop
George Kornetzke, Prop.
For
RELIABLE RADIO SERVICE
STROMBERG-CARLSON RADIOS
705 South 15th Telephone 705

ROYAL TYPEWRITER
SALES and SERVICE
We Service All Makes of Machines
All Work Guaranteed
LEE COOPER
1610 Ludington St. Phone 243

TRUCK **L & L** LINES
LOCAL and LONG DISTANCE FURNITURE HAULING
Fully Covered By Insurance
Phone 1713 503 Ludington St.

STOKOL
Air-conditioner and combination furnace Stoker blower units. Furnace cleaning and repair work.
Service Any Make Stoker
HENRY E. BUNNO
Dealer
922 2nd Ave. No. Phone 1659

CHALTRY
Electric Motor
SERVICE
Motors Bought, Sold, Exchanged
517 Ludington St. Phone 1091

EAT SHOP
"Where Dining Is a Pleasure"
Manistique, Michigan

SERVICE ALL VACUUM CLEANERS
All Service and Repair Work Guaranteed. We can supply parts for all makes no matter how old they are. Phone 252 for complete information.
A. P. CROSE ELECTRICAL APPLIANCES

WELL DRILLING
TOM RICE & SON
Inquire About Our Easy Payment Plan
ALL WORK GUARANTEED
314 No. 11th St. Escanaba, Mich.
Phone 505-J

Establish Personal Bank Credit . . . Borrow at Low Bank Rates for any constructive purpose.
Liberal terms and friendly local service. Our low-cost plan enables responsible men and women to obtain funds on a sound and thrifty basis for personal, family or household needs.
WHY PAY MORE?
THE STATE SAVINGS BANK
Escanaba, Michigan

FOR SALE
Jersey Cattle
Cows—Heifers—Calves—Bulls
Sale Cattle have 275 to 340 pounds average butter fat production
$75 PER HEAD F. O. B. FARM
ELM BROOK FARM
Otto Theuerkauf, Prop.
Menominee, Mich., 10 mi. N. on US-41

PEOPLES
HOTEL AND CAFE
Delicious Prepared Food
Your Favorite Brand Of
BEER - WINE - LIQUOR

AUTO LOANS
UP TO $300 IN 15 MINUTES
Also Furniture and Livestock Loans
LIBERTY LOAN CORP.
815 Ludington Phone 1252

ADVERTISEMENT

Back Injury May End Gehringer's Diamond Days

SECOND SACKER QUITS PRACTICE

Tigers Lack Substitute for Keystone Bag If Veteran Retires

Lakeland, Fla., March 5 (AP)—Trail's end loomed tonight for Charley Gehringer, veteran Detroit Tiger second baseman, who has played 16 seasons of major league baseball that to the spectators at least appeared almost effortless.

Disgusted by a back injury that has troubled him since New Year's day, the 36-year-old king of modern day guardians of the keystone sack quit practice abruptly today and said:

"If this continues, I'll go home."

Continuing he added:

"I first noticed the pains after spending several hours shoveling snow on New Year's day. I didn't pay much attention to them for a while, but they persisted and I went to a clinic for a checkup. The doctors there told me that I was all right physically. But I still have the pains."

Batted .325

The possibility that the Tigers might not have Gehringer available for regular duty this season overshadowed all other developments at the Tiger training quarters today.

Although he was out some of the time with an injury last season, he was leading hitter among the regulars with a .325 percentage.

As this is written Detroit has no substitute for Gehringer because of Baseball Commissioner Kenesaw M. Landis declaring Benny McCoy a free agent. Benny proved a capable substitute for Gehringer last season.

Detroit has four shortstops—Ralph Kress, Frank Croucher, Boyd Perry and Dick Bartell—in a camp and one of the quartet will probably be moved to second base for the time being. Kress, who is listed as a utility player and coach, has had some experience at the keystone sack.

The day was warm and Manager Del Baker sent his players through a bristling drill.

Rask-Fitzharris Win Badminton Doubles Title

Harriet Rask and R. Fitzharris defeated Leo Coan and Mrs. M. Erickson Monday night for the city mixed doubles badminton championship. The games were tied at 4 all with Rask and Fitzharris winning the last 15 to 9.

Complete results of mixed doubles tournament are as follows: Bourke-M. Belanger defeated Kosbab-E. Belanger. Wenberg-Manthey defeated Dickson-Harder. Kosbab-Butts defeated Buck-Gessner. Fitzharris-Rask defeated Belanger-Lemire. Coan-Erickson defeated Bourke-M. Belanger. Fitzharris-Rask defeated Kosbab-Butts. Coan-Erickson defeated Weinberg - Manthey. Fitzharris - Rask defeated Coan-Erickson for championship.

The next feature for the local badminton club will be a return match with the Marquette badminton club scheduled at Marquette Monday, March 11. Escanaba defeated Marquette by a close score in their first match here.

Anyone interested in playing or learning the game is invited to participate Mondays and Thursdays at the senior high gym. Equipment is available, but there is a small fee for birds used. The tournament was conducted under the direction of George LaFave, WPA recreational leader cooperating with the city department of parks and recreation.

Northerns Clash With Shermans In Tournament Finals

Two surviving teams of the Escanaba recreation league basketball tournament, the Northerns and Shermans, will clash in the finals at the junior high school gym Monday night at 8:30 o'clock. There will be a prelim at 7 o'clock between a Nahma girls team and Escanaba girls team.

In the first game of the semifinals last night, the Shermans, after being five points behind in the first quarter, cut loose and defeated the Lauermans, 40 to 20. George Ruwitch, star of the previous H & J game, was held scoreless. After a hard fight in the first half, the Northerns coasted to an easy victory over the Escanabians, 35-19.

A trophy will be awarded for the tournament, and tourney winners will this year receive the first leg on the award. The league is under the direction of Curtis Johnson, WPA recreational leader.

Hockey Scores

Northern Michigan League

Calumet - Laurium 2; Portage Lake 2 (tie). (First of two-game total-goal semi-final playoff series)

National League

Boston Bruins 7; Detroit Red-wings 2.

Cooks, With 11 Victories, Is Dark Horse Of Class D Cage Tournament



Seated (left to right) John Hartman, Harry Strasler, John Lakosky, Raymond Williams and Harold Winkle. Standing: Willard Davidson, Gerald Wilson, Coach Fred Bernhardt, Milton Williams, Frank Haindl and Junior Midaugh.

Third ranking team with eleven victories during the season, the rugged Cooks high school basketball team looms as the dark horse of the Class D basketball tournament, which opens at the Bonifas gym Thursday afternoon.

The Schoolcrafters, under a new coach, Fred Bernhardt, former Iron River and Northern State athlete, had a splendid record this season, losing twice to Nahma and Trenary and once to Powers. They defeated McMillan, Grand Marais, Rapid River, Perkins and Garden twice and Powers once.

Cooks was dealt somewhat of a blow by the draw which pits them against the top ranking team, Rock, in the first game but the Schoolcrafters are undaunted, believing they can tip the Little Giants. This game is scheduled for 9:15 Thursday night.

The season's record follows:

Cooks	15	McMillan	12
Cooks	20	Trenary	26
Cooks	29	Nahma	37
Cooks	43	Garden	13
Cooks	29	Rapid River	12
Cooks	30	Grand Marais	20
Cooks	40	Garden	9
Cooks	22	Trenary	26
Cooks	16	Powers	23
Cooks	37	Perkins	24
Cooks	43	McMillan	21
Cooks	38	Rapid River	19
Cooks	39	Perkins	18
Cooks	28	Grand Marais	24
Cooks	23	Powers	18
Cooks	26	Nahma	46

Garden Tourney Held To Twelve Aggregations

Garden, March 5—The Garden gold medal tournament which will be held on March 15, 16 and 17 will be limited to 12 teams because of the large number of games and the strenuous activities of the players in the short span of three days if more than 12 teams will be allowed to enter.

The first teams to send in their entrants will be the teams chosen to play. Several teams have entered already and several teams have signified their intentions to enter but their entry blanks have not been received. The tournament is open to any independent team that desires to enter. Entry blanks may be had by communicating immediately with Dude Ranguette at Garden. Saturday, March 9, is the deadline set to enter the tourney.

Reserved Seats For Tournament Available Here

As an accommodation to Escanaba fans planning to attend the district tournament at Iron Mountain Friday and Saturday nights, arrangements have been made to make it possible to reserve seats here.

Persons wishing to reserve seats for Iron Mountain may do so by calling Edward Edick, senior high school principal. Names of those calling will be taken and phoned to Iron Mountain and the tickets will be set aside there.

Escanaba plays the winner of the Iron Mountain-Kingsford game Friday night at 8:30 o'clock..

Basketball

Westminster 47; Slippery Rock 43.

Temple 40; Carnegie Tech 38.

Southwestern Oklahoma State 34; Central Oklahoma State 21 (overtime).

Lawrence Tech 42; St. Mary's 30.

Jackson Junior College 51; Highland Park Junior College 45.

Ripon 44; Carroll 42 (overtime).

SPILLING the DOPE

BY JOHNNY-INKSLINGER

LUCK OF THE DRAW is what they call it . . . after every tournament drawing there is the usual moaning and gnashing of teeth . . . and Monday's drawings were no different . . . the Felch coach, Ford Thurston, almost broke into tears when he learned he had drawn Norway, generally conceded as the toughest team in the tournament . . . but we have it confidentially from Buck Erickson that Felch will take Norway into camp . . . Felch has a forward, Jimmy Anderson, who has scored 214 points this season . . . St. Joe cagers, unlike Felch, were tickled that they had drawn Stephenson . . . that may sound funny offhand in view of the fact that the Parochials lost twice to Stephenson during the year . . . however, the St. Joe boys were definitely in the game most of the way both times and they feel they have a better chance of beating Stephenson than either Norway or Felch.

Eleanor Roosevelt is in Florida reading, writing and resting—and hoping to get two out of three.

JIM ROUMAN took a very philosophical attitude over the prospects of meeting Iron Mountain, tourney favorite, Friday night in the semi-finals . . . "If we are going to lose to Iron Mountain," said Jim, "I'd just as soon lose the first night . . . it will save the trouble of going back . . . and if we are going to beat them, I'd just as soon beat them first and take whatever else may come later . . . frankly, I've got a hunch we can turn the tables on the Mountaineers this time, although they will be tough" . . . "Cappy" Keil, when informed of his draw, said: "I'd just as soon meet Iron Mountain as Manistique . . . although we beat Manistique last week, they have a powerful ball club and will be tough in the tournament" . . . with the exception of Kingsford, there is little to choose between the other five tournament teams . . . Iron Mountain is slightly favored because of playing on its home floor but any of the five teams has a good chance of coming through.

After looking long and earnestly at the seed catalog cover this morning, the Office Skeptic said: "It's a lie."

BERNARD TOBIN concealed an inward feeling of elation when the Class D drawings were over . . . for Bernie found his Nahma boys in the weaker bracket with Bark River, a ten grade school, and Garden and Rapid River, two teams which haven't had such good seasons . . . on the other hand, Cliff Buckmaster of Rock had a long face . . . he drew Cooks, third ranking team and one that is considered the tournament dark horse . . . the Schoolcrafters are a husky crew and will be bruising competition for any team . . . if Rock does beat Cooks, it undoubtedly will have to meet Harris, a team which is no setup . . . if any team in the top bracket, whether it be Rock, Cooks or Harris, comes through with the title, it will have well earned it . . . Nahma, it would appear on the surface, is the tourney favorite because of its good record and the luck of the draw.

Rock Spartans Lose To Garden By 49-41 Score

Garden, March 5—The Garden city team defeated the Rock Spartans here Sunday afternoon in an interesting game by the score of 49 to 41.

Garden held a lead 28 to 10 at half time but in the second half the Rock boys came back strong and started closing the gap, with Johnson leading the way, but they fell short.

Ranguette and Hennessey scored 39 of Garden's points between them, Ranguette netting 20 and Hennessey 19. Johnson bagged 15 for Rock.

Saturday night the Gladstone Empson's defeated Garden 35 to 27 in which Gladstone, headed by Peterson, led all the way.

GARDEN	FG	FT	PF
Feldhusen	0	2	3
R. Tatrow	0	0	1
J. Tatrow	0	0	0
Shawl	2	0	3
Potvin	2	0	3
Ranguette	8	4	3
Hennessey	8	3	2
Totals	20	9	15

ROCK	FG	FT	PF
L. Larson	1	0	0
Sayen	1	2	3
Lauri	0	1	5
Kaukola	1	3	0
Johnson	6	3	2
Viitala	2	1	1
Rabideau	4	1	2
Totals	15	11	13

HARRYS PLAY TRENARY

Munising, March 5—The Munising Harry's quintet will clash here on Wednesday evening in the Legion County club with the Trenary Service quintet. The Harry's defeated the Trenary five, 51-31, last week at Trenary and the visitors will be seeking revenge for the loss. The preliminary will start at 7:45 o'clock.

Try a Classified Ad today. Call 693

GOLDEN GLOVES FIELD NOW 32

Amateur Boxers Trade Punches In Finals At Chicago

Chicago, March 5 (AP)—Thirty-two amateur boxers, survivors of an original field of more than 20,000 young fighters, will trade punches at the Stadium tomorrow night in the semi-final and final bouts of the 13th Golden Gloves championships.

The 32 youngsters, all shooting at Golden Gloves trophies and membership on a squad which will engage in inter-city and international competition this spring, will move through a program of 24 matches in the eight weight classes. The first 16 bouts will send eight survivors into the eight final title duels.

The flyweights will open the card, which will draw a capacity crowd of 21,000. In order will follow the various weights.

Harold Dade, Chicago, and Sam Stinson, Peoria, are favored in the flyweight division, Dade on his boxing ability and Stinson because of a left hook that flattened Vic Saccoia, Detroit, last year's flyweight titleholder. An unusually spirited battle also is expected among welterweights Morris Corona, Fort Worth's team, George Hayes, Des Moines, Savior Canadeo, Chicago, and Charles Hayes, Detroit.

Bark River Five Enters Tourney With Ten Wins

Bark River, Mich., March 5—Finishing their season with a 28-11 victory over Perkins, Bark River enters the class D district tourney at Escanaba with a record of 10 victories and three defeats.

The local schedule contained several games with reserve teams of larger schools but the Goodreau crew defeated Nadeau twice and Perkins on the regular schedule.

Bark River will meet the tough Nahma crew at 8 o'clock Thursday night in their first tournament game.

Season's record:

Bark River	30	Harris B	29
Bark River	31	Nadeau	11
Bark River	26	Quinnesec	30
Bark River	21	Perkins	19
Bark River	29	Rock B	20
Bark River	34	Powers B	23
Bark River	29	Nadeau	11
Bark River	21	St. Joe B	19
Bark River	17	St. Joe B	21
Bark River	18	Harris B	17
Bark River	26	Powers B	6
Bark River	27	Quinnesec	36
Bark River	28	Perkins	11

Communication

AMATEUR BOXING

Dear Editor:

Local amateur boxing has gone through a series of hard years. Proper financial support in a town the size of Escanaba is hard to get. Art Sundling of Escanaba has spent a lot of time and money trying to keep the local boxing game going. Jack Hanson a few years back worked hard with the same idea in mind. Tiger Johnson has and still is working very hard to train new boys and to keep the fight game going.

When the going was toughest Bevier Butts of the city creation department came to the rescue by providing a city boxing center where the boys could train. Mrs. Rivers of the WPA recreation furnished the supervision. This program has carried the weight of the local amateur game for two years. A number of first class fighters have been developed and many younger boys are coming up who will be Golden Gloves material in the future.

The Golden Gloves tournament put on by the Press and the Lions club was the most successful boxing show ever put on locally. This shows that when everyone gets back of a show it goes over. There is a need for a local athletic club that will put on small fight cards at regular intervals. This would help develop local fighters who could go into the Golden Gloves and WIN. If every local fight fan would get behind such a club it would be a success and would give Escanaba the same fine type of boxing we had in the Golden Gloves all the year round.

Sincerely,
RAY GOODNOUGH

Class B Tournament At Iron Mountain

Thursday, 8:30: Kingsford vs. Iron Mountain
Thursday, 7:30: Manistique vs. Gladstone
Friday, 8:30: Escanaba vs. winner Kingsford–Iron Mountain
Friday, 7:30: Menominee vs. winner Manistique–Gladstone
Finals Saturday, 9:00 — Champ

Harris Cagers Meet Perkins In First Round

The Harris basketball team, which has had a successful year under the guidance of their new coach, Edmer LaCasse, will meet Perkins at 5:30 Thursday afternoon in the first round of the tourney. Pictured above are: (back row) Bernard Poisson, Anthony Bartozek, Alfonse Sadlowski, George Williams, Royal Taylor and Coach Edmer LaCosse; (front row) Earland Myrvall, Francis Marsicek, Capt. Stewart Motto, Gerald Beauchamp, Donald Houlse. Absent from the picture, James DeLoughery.

Photo by Selkirk Studio

Today's Sport Parade

BY HENRY McLEMORE

Los Angeles, March 5 (U. P.)—A game-legged horse with a heart to match was king of the turf today.

His story is the racing equivalent of the "ugly duckling," and the final chapter of it was written in the run down the stretch at Santa Anta Saturday afternoon.

It was then and there that Seabiscuit, who once had a price of only $2,500 on his head, pounded from the dust into the clear and began erasing Sun Beau's name from the books as the greatest money winner of all time.

He wasn't made to do it.

The little gnome of a fellow on his back didn't touch him with the whip. He just sat there, a passenger, as one of the greatest thoroughbreds of all time did what he best likes to do—run.

Was Retired Once

The crippled legs that forced him into retirement for a year might have been hurting him, and the burden on his back might have been heavy, but you never would have known it. He crossed the finish line, driving and driving away, and the dust he threw back was literally gold dust. Because the $86,650 that went with his victory in the handicap sent the Seabiscuit's all time earnings to $437,730. Sun Beau's record was $376,744.

This reporter has seen many demonstrations in his time, for kings and presidents, athletic champions and war heroes, but never has he seen such an ovation as the one tendered the tough old campaigner, Seabiscuit, when he jogged back down the track after the finish and made his way into the unsaddling ring.

A crowd that was variously estimated at between 75,000 and 80,000 roared, yelled, laughed, cried, sang and shouted for fully five minutes. Not until the Biscuit, wrapped in the faded blanket that has warmed him after victories on almost every track in this country, disappeared from sight, headed for his stable, did the ovation end.

Salute to Jockey

Part of the rousing salute was directed toward Jockey Johnny Pollard. It must have been, because this red headed little gamecock deserved it. Still in pain from a leg injury he suffered in a nasty fall two years ago, and in no condition to be in a race, he gave Seabiscuit a magnificent ride. It was Pollard, a cripple himself during Seabiscuit's retirement, who stayed with the Biscuit night and day, walked him, jogged him, petted him, and nursed him along until he was ready for the racing wars once more.

All of these things—Seabiscuit's rise from an all but broken down two year old who sold for $7,500; his comeback after a year away from the track. His two heartbreaking photo finish defeats in earlier handicaps; the faith and love of his jockey; the smashing climax to become the greatest money winner of them all—all of these things combined to make the sixth race at Santa Anita Saturday a drama unequalled on the American turf.

What will the Biscuit do now? No one knows right now, not even his owner, Charles S. Howard. The chances are, however, that Seabiscuit right now as sound as he ever was in his life, will be kept in training and sent out for the Hollywood gold cup in the summer. Victory there, where the purse is $50,000, would lift his earnings to such a figure that his name would lead them all for many, many years to come.

All American transport planes carry carburetor heaters to prevent ice forming on that mechanism while in flight.

Escanaba Ousted From NW-M Baseball Loop

Crystal Falls, March 4—Directors of the Northern Wisconsin-Michigan Baseball league, at its annual reorganization meeting here, voted out Escanaba, a franchise-holder for the past four years, and awarded berths to two new entries, Iron River and L'Anse.

Though acceptance of Iron River to fill the birth vacated last year by Negaunee was generally anticipated, the surprising action that ousted Escanaba from the circuit came out of a clear sky after the six-team wheel had been completed with the addition of Iron River.

L'Anse, not previously mentioned as a prospective entry, was represented by a four-man board. Marinette, which with Iron River was making a strong bid for a berth, failed to send representatives to the meeting.

The revised roster gives the loop teams at Niagara, Iron Mountain-Kingsford, Crystal Falls, Iron River, L'Anse and South Range. Both L'Anse and Iron River were in the league a few years ago.

Iron River Admitted First

Following the selection of officers, which resulted in the unanimous reelection of President S. A. Donovan, of Niagara, and Secretary-Treasurer Buck Erickson, of Iron Mountain, the directors began consideration of naming a team to replace Negaunee. Representatives of Iron River and L'Anse expressed their desire to enter the loop. Spokesman for Iron River was Ed Nassar and the L'Anse delegation was headed by Ben Garbowski.

Iron River was admitted over L'Anse by a 4-1 vote. Shortly after, by request, President Donovan called a 10-minute recess. The move to take away Escanaba's franchise came when the meeting was resumed.

Due to the weakness of the Escanaba team in past years, an inquiry was made as to its prospects for the 1940 season. It was learned from representative Jack Starr that no definite move had been made by Escanaba to organize for the coming season. It appeared that Starr was delegated to attend the meeting for the purpose of retaining the franchise and that organization was to follow.

Unfavorable playing conditions and lack of changing rooms for players was also brought up. With a motion based on the uncertainty of the future of the Escanaba team being a possible detriment to the league, John Pastore, of South Range, asked that a vote be taken on the acceptance or rejection of Escanaba. The result was a 5-1 vote for rejection with Escanaba casting the only affirmative ballot. The vacancy was then filled by L'Anse by a unanimous vote.

Bowling Notes

CITY LEAGUE

	W.	L.	Pct.
Eat Shop	20	7	.740
Sandbergs	17	10	.629
St. Anne's	15	12	.555
L & L	15	12	.555
Binks	15	12	.555
Breitenbach	13	14	.481
Wigwams	9	18	.333
Fair	4	23	.148

Individual Averages

	G.	Avg.
Berry	21	184
J. Lequia	15	183
W. Land	24	179
Isaacson	27	178
Rousborn	27	175
B. Peltier	20	174
Turnquist	24	171
C. Beaudin	26	170
Stacey	27	168
Ed. Peterson	27	166
Kelly	27	165
Bergeson	17	164
Gutreuter	6	164
Nelson	15	163
Cabeika	27	163
Buss	24	162
Ryan	24	161
J. Peterson	3	161
Cass	27	160
H. Vanderberghe	13	159
Erickson	15	158
F. Lewis	24	158
Jensen	25	154
Godbout	24	154
K. Olson	6	154
Breitenbach	27	153
L. Peterson	24	152
Evans	27	151
C. Peltier	6	150
Liedtke	27	149
Sullivan	12	149
Fassbender	18	149
G. Hanson	27	149
Fr. Bourgeois	9	148
G. Trottier	24	145
F. Grenier	18	145
Nelson	24	144
VanCalister	21	144
G. Bonefeld	24	142
Sundling	18	141
Ethier	6	140
V. Lewis	18	139
G. Thomas	27	134
Snyder	12	133
St. Martin	6	131
Switzenberg	21	129
McDonough	3	127
Hasseler	18	126
O'Connor	15	116
Gunderson	3	113

Buy and Sell the Classified Way.

$168 QUART CODE 406
88¢ PINT CODE 407